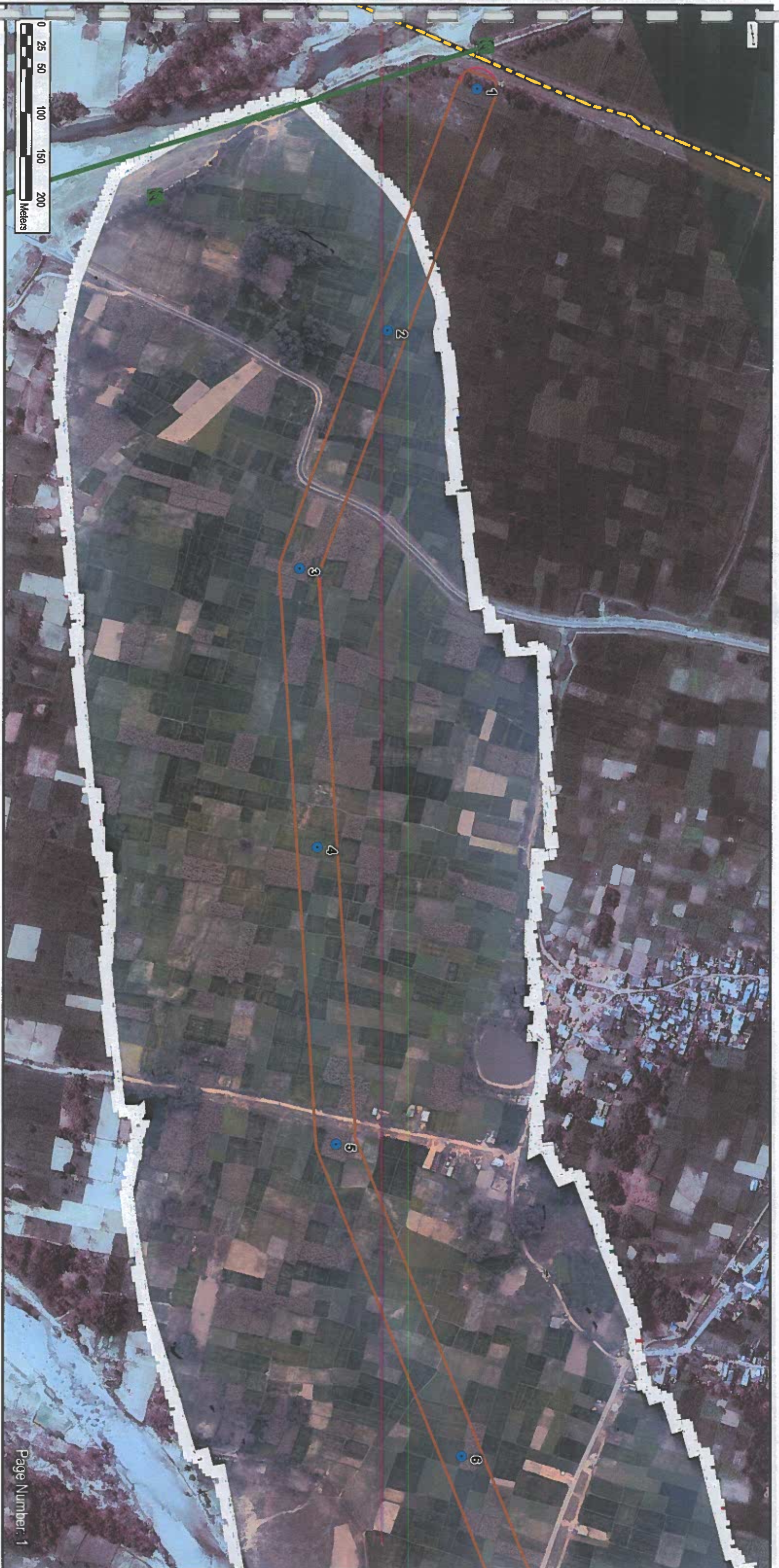
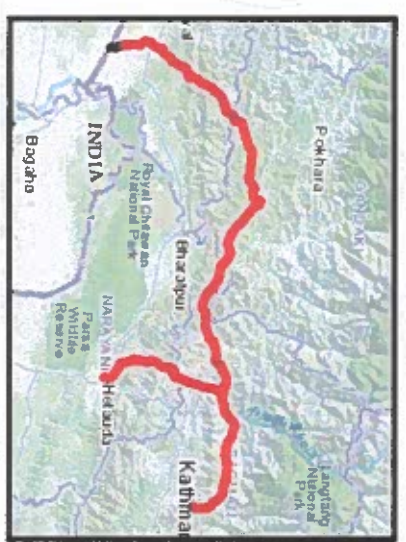


3/190



- Legend**
- Flora Plots
 - Faunal Transect Lines
 - Proposed Transmission Towers
 - Tree Clearing Zone
 - Alignment 46m ROW
 - District Boundaries
 - Municipality Boundaries



- NOTES:**
1. Aerial Imagery: Produced from LIDAR and WV3/4
 2. Basemap: ESRI World Imagery/
ESRI Topographic Map
 3. Reproduced under license in ArcGIS 10.3
 4. White areas in the Imagery represent
No Data in LIDAR data and can indicate
change from LIDAR to other Imagery

ETP Alignment Mapbook
ETP Forest Maps
 March 2020



3/19



- Legend**
- Proposed Transmission Towers
 - Tree Clearing Zone
 - Alignment 46m ROW
 - Community and Leasehold Forests
 - District Boundaries
 - Municipality Boundaries









- NOTES:**
1. Aerial Imagery: Produced from LIDAR and WV3/4
 2. Basemap: ESRI World Imagery/
ESRI Topographic Map
 3. Reproduced under license in ArcGIS 10.3
 4. White areas in the imagery represent "No Data" in LIDAR data and can indicate change from LIDAR to other imagery

ETP Alignment Mapbook
ETP Forest Maps
 March 2020



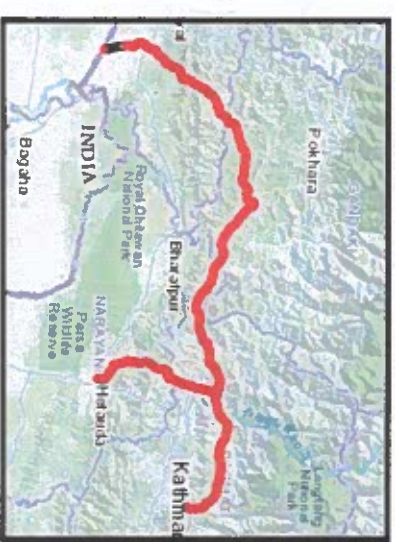


Legend

-  Proposed Transmission Towers
-  Tree Clearing Zone
-  Alignment 46m ROW
-  Community and Leasehold Forests
-  District Boundaries
-  Municipality Boundaries



Signature



NOTES:

1. Aerial Imagery: Produced from LIDAR and WV3/4
2. Basemap: ESRI World Imagery/ ESRI Topographic Map
3. Reproduced under license in ArcGIS 10.3
4. White areas in the imagery represent 'No Data' in LIDAR data and can indicate change from LIDAR to other imagery

ETP Alignment Mapbook
ETP Forest Maps
 March 2020





Page Number: 4

- Legend**
- Proposed Transmission Towers
 - Tree Clearing Zone
 - 1% Survey Plots
 - Alignment 46m ROW
 - Community and Leasehold Forests
 - District Boundaries
 - Municipality Boundaries



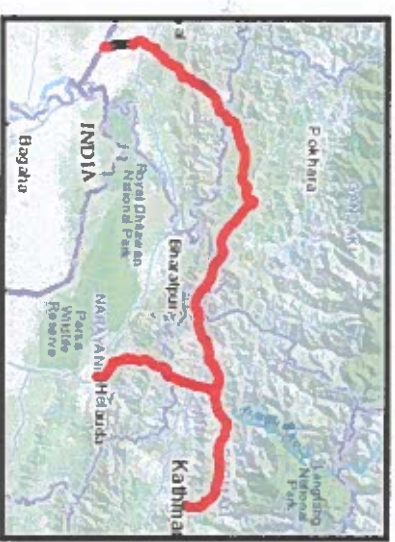
- NOTES:**
1. Aerial Imagery: Produced from LIDAR and WV3/4
 2. Basemap: ESRI World Imagery/ ESRI Topographic Map
 3. Reproduced under license in ArcGIS 10.3
 4. White areas in the imagery represent "No Data" in LIDAR data and can indicate change from LIDAR to other imagery

ETP Alignment Mapbook
ETP Forest Maps
 March 2020






- Legend**
- Proposed Transmission Towers
 - ▭ Tree Clearing Zone
 - ▭ 1% Survey Plots
 - ▭ Alignment 46m ROW
 - ▭ District Boundaries
 - ▭ Municipality Boundaries



- NOTES:**
1. Aerial Imagery: Produced from LIDAR and WV2/4
 2. Basemap: ESRI World Imagery/ ESRI Topographic Map
 3. Reproduced under license in ArcGIS 10.3
 4. White areas in the imagery represent 'No Data' in LIDAR data and can indicate change from LIDAR to other imagery

ETP Alignment Mapbook
ETP Forest Maps
 March 2020





Legend

- Flora Plots
- Faunal Transect Lines
- Proposed Transmission Towers
- Tree Clearing Zone
- 1% Survey Plots
- Alignment 46m ROW
- District Boundaries
- Municipality Boundaries



Signature
 2020



NOTES:

1. Aerial Imagery: Produced from LIDAR and WV3/4
2. Basemap: ESRI World Imagery/ ESRI Topographic Map
3. Reproduced under license in ArcGIS 10.3
4. White areas in the imagery represent 'No Data' in LIDAR data and can indicate change from LIDAR to other imagery

ETP Alignment Mapbook
ETP Forest Maps
 March 2020





Legend

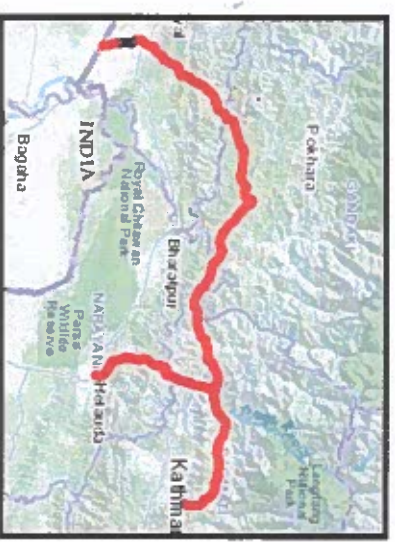
- Proposed Transmission Towers
- Tree Clearing Zone
- 1% Survey Plots
- Alignment 46m ROW
- District Boundaries
- Municipality Boundaries



Signature



Signature









NOTES:

1. Aerial Imagery: Produced from LIDAR and WW3/4
2. Basemap: ESRI World Imagery/ ESRI Topographic Map
3. Reproduced under license in ArcGIS 10.3
4. White areas in the imagery represent 'No Data' in LIDAR data and can indicate change from LIDAR to other imagery





Legend

-  Flora Plots
-  Proposed Transmission Towers
-  Tree Clearing Zone
-  Alignment 46m ROW
-  District Boundaries
-  Municipality Boundaries



Signature



NOTES:

1. Aerial Imagery: Produced from LIDAR and WV3/4
2. Basemap: ESRI World Imagery/ ESRI Topographic Map
3. Reproduced under license in ArcGIS 10.3
4. White areas in the imagery represent "No Data" in LIDAR data and can indicate change from LIDAR to other imagery

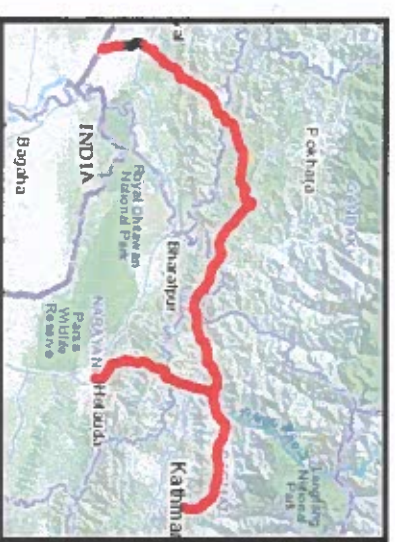
ETP Alignment Mapbook
ETP Forest Maps
 March 2020





Legend

- Proposed Transmission Towers
- Tree Clearing Zone
- Alignment 46m ROW
- District Boundaries
- Municipality Boundaries



NOTES:

1. Aerial Imagery: Produced from LIDAR and WV2/4
2. Basemap: ESRI World Imagery/ ESRI Topographic Map
3. Reproduced under license in ArcGIS 10.3
4. White areas in the Imagery represent No Data in LIDAR data and can indicate change from LIDAR to other imagery

ETP Alignment Mapbook
ETP Forest Maps
 March 2020





Legend

- Proposed Transmission Towers
- Tree Clearing Zone
- Primary or Secondary Roads
- Alignment 46m ROW
- District Boundaries
- Municipality Boundaries



Signature



Signature



NOTES:

1. Aerial Imagery: Produced from LIDAR and WV3/4
2. Basemap: ESRI World Imagery/ ESRI Topographic Map
3. Reproduced under license in ArcGIS 10.3
4. White areas in the imagery represent "No Data" in LIDAR data and can indicate change from LIDAR to other imagery







ETP Alignment Mapbook
ETP Forest Maps
 March 2020





Parasi Road

Legend

-  Proposed Transmission Towers
-  Tree Clearing Zone
-  Primary or Secondary Roads
-  Alignment 46m ROW
-  District Boundaries
-  Municipality Boundaries



Handwritten signature




NOTES:

1. Aerial Imagery: Produced from LIDAR and WV3/4
2. Basemap: ESRI World Imagery/
ESRI Topographic Map
3. Reproduced under license in ArcGIS 10.3
4. White areas in the imagery represent
No Data in LIDAR data and can indicate
change from LIDAR to other imagery

ETP Alignment Mapbook
ETP Forest Maps
March 2020





Legend

- Flora Plots
- Faunal Transect Lines
- Proposed Transmission Towers
- Tree Clearing Zone
- 1% Survey Plots
- New Butwal Property Boundary
- Alignment 46m ROW
- Community and Leasehold Forests
- District Boundaries
- Municipality Boundaries

NOTES:

1. Aerial Imagery: Produced from LIDAR and WV3/4
2. Basemap: ESRI World Imagery/ ESRI Topographic Map
3. Reproduced under license in ArcGIS 10.3
4. White areas in the imagery represent "No Data" in LIDAR data and can indicate change from LIDAR to other imagery

ETP Alignment Mapbook
ETP Forest Maps
 March 2020

ERM

STANTEC CONSULTING INTERNATIONAL L.L.S.
 2000

राष्ट्रीय पर्यावरण संरक्षण आयोग
 नेशनल ब्युरो ऑफ एनवायर्नमेंटल प्रोटेक्शन

राष्ट्रीय पर्यावरण संरक्षण आयोग
 नेशनल ब्युरो ऑफ एनवायर्नमेंटल प्रोटेक्शन

INDIA

Map of India showing the location of the project area in the northwestern region, near the border with Nepal. Key locations marked include Pokhara, Kathmandu, Bhairahwa, and Bagaha. The project area is highlighted in red.



- Legend**
- Flora Plots
 - Faunal Transect Lines
 - Proposed Transmission Towers
 - Tree Clearing Zone
 - Primary or Secondary Roads
 - New Butwal Property Boundary
 - Alignment 46m ROW
 - Community and Leasehold Forests

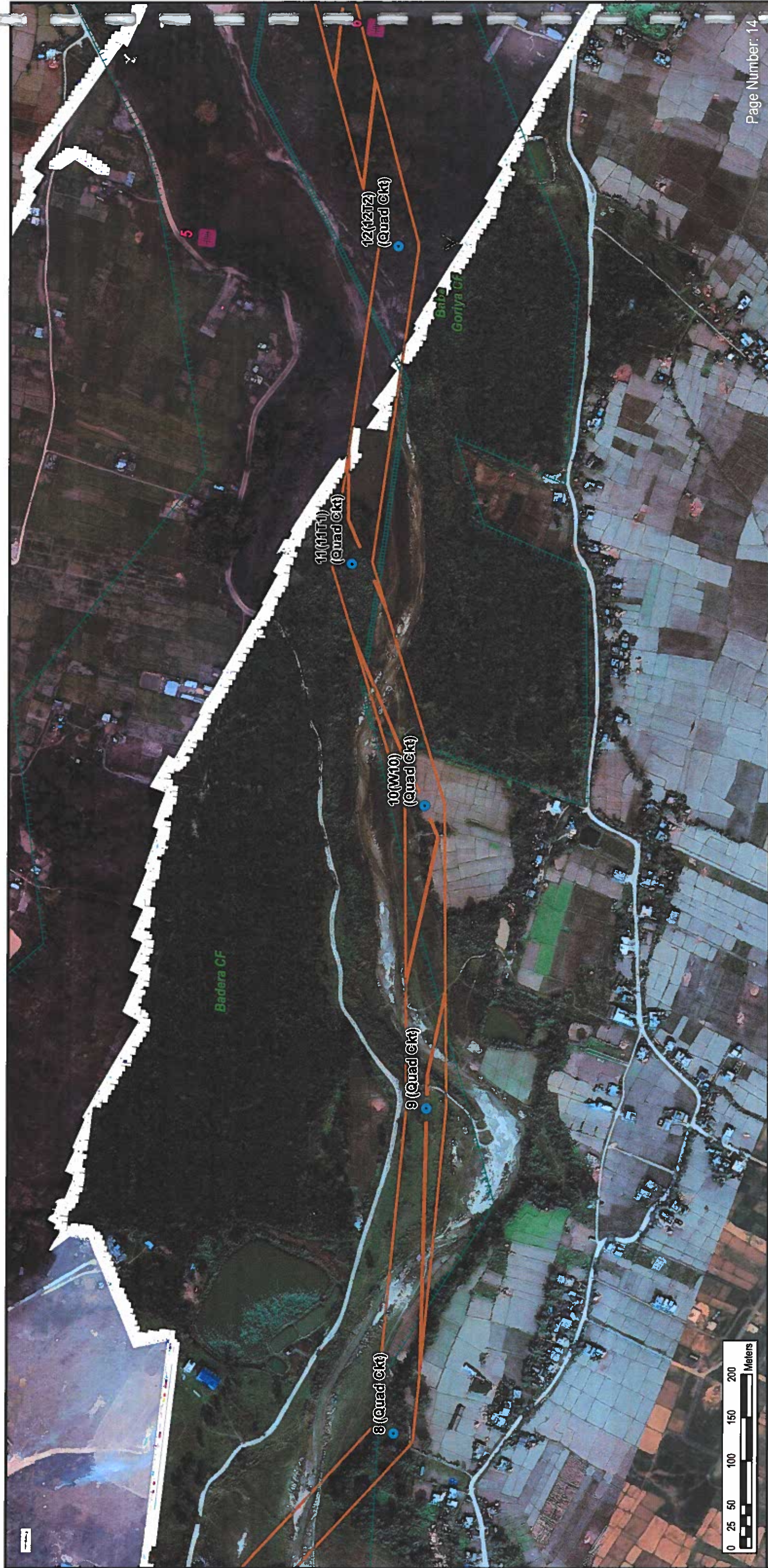
- District Boundaries
- Municipality Boundaries



- NOTES:**
1. Aerial Imagery: Produced from LIDAR and WV3/4
 2. Basemap: ESRI World Imagery/ ESRI Topographic Map
 3. Reproduced under license in ArcGIS 10.3
 4. While areas in the Imagery represent No Data in LIDAR data and can indicate change from LIDAR to other imagery

**ETP Alignment Mapbook
ETP Forest Maps**
March 2020





- Legend**
- Proposed Transmission Towers
 - Tree Clearing Zone
 - 1% Survey Plots
 - Alignment 46m ROW
 - Community and Leasehold Forests
 - District Boundaries
 - Municipality Boundaries



- NOTES:**
1. Aerial Imagery: Produced from LIDAR and WV3/4
 2. Basemap: ESRI World Imagery
ESRI Topographic Map
 3. Reproduced under license in ArcGIS 10.3
 4. White areas in the imagery represent 'No Data' in LIDAR data and can indicate change from LIDAR to other imagery

ETP Alignment Mapbook
ETP Forest Maps
 March 2020





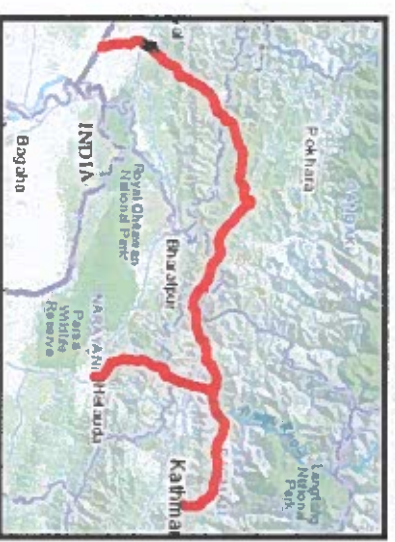
Legend

- Flora Plots
- Faunal Transect Lines
- Proposed Transmission Towers
- Tree Clearing Zone
- 1% Survey Plots
- Alignment 46m ROW
- Community and Leasehold Forests
- District Boundaries

Municipality Boundaries



[Handwritten Signature]

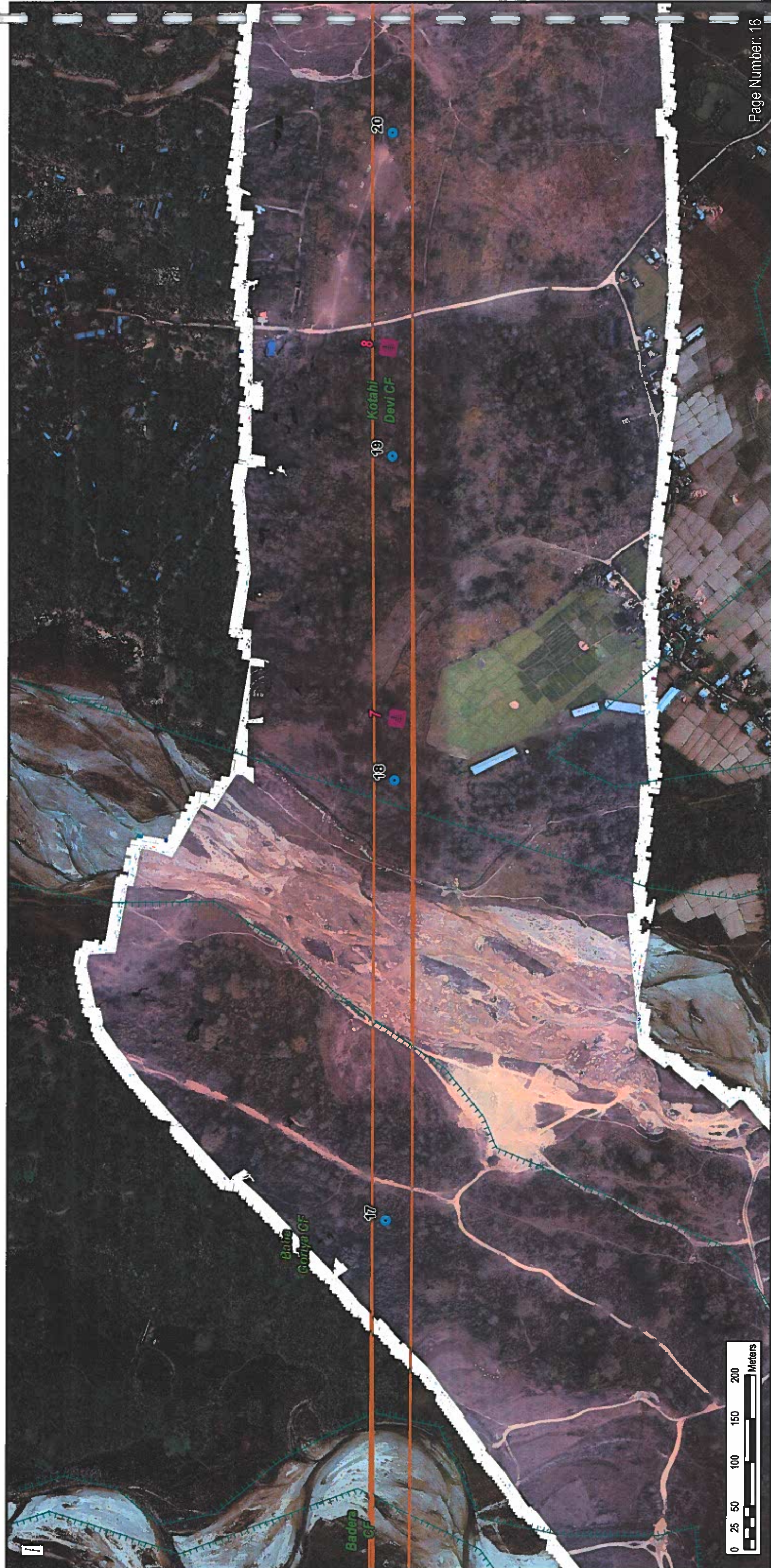


NOTES:

1. Aerial Imagery: Produced from LIDAR and WV3/4
2. Basemap: ESRI World Imagery/
ESRI Topographic Map
3. Reproduced under license in ArcGIS 10.3
4. White areas in the Imagery represent
No Data in LIDAR data and can indicate
change from LIDAR to other imagery

**ETP Alignment Mapbook
ETP Forest Maps**
March 2020





- Legend**
- Proposed Transmission Towers
 - Tree Clearing Zone
 - 1% Survey Plots
 - Alignment 46m ROW
 - Community and Leasehold Forests
 - District Boundaries
 - Municipality Boundaries



Signature



- NOTES:**
1. Aerial Imagery: Produced from LIDAR and WV3/4
 2. Basemap: ESRI World Imagery/ ESRI Topographic Map
 3. Reproduced under license in ArcGIS 10.3
 4. White areas in the imagery represent 'No Data' in LIDAR data and can indicate change from LIDAR to other imagery

ETP Alignment Mapbook
ETP Forest Maps
 March 2020





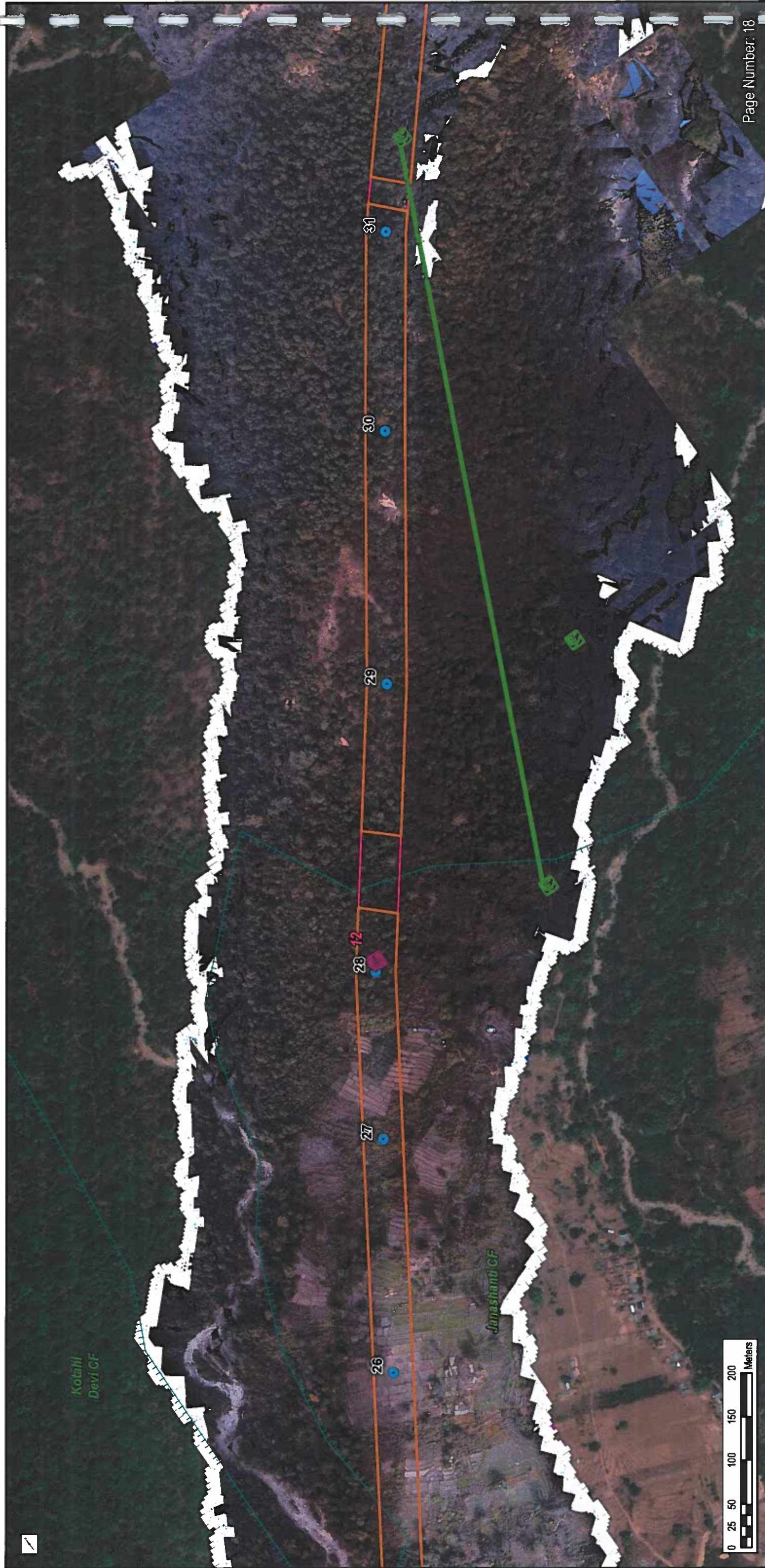
- Legend**
- Flora Plots
 - Proposed Transmission Towers
 - Tree Clearing Zone
 - 1% Survey Plots
 - Alignment 46m ROW
 - Community and Leasehold Forests
 - District Boundaries
 - Municipality Boundaries



- NOTES:**
1. Aerial Imagery: Produced from LIDAR and WV3/4
 2. Basemap: ESRI World Imagery/ ESRI Topographic Map
 3. Reproduced under license in ArcGIS 10.3
 4. White areas in the imagery represent 'No Data' in LIDAR data and can indicate change from LIDAR to other imagery

**ETP Alignment Mapbook
ETP Forest Maps
March 2020**





Legend

- Flora Plots
- Faunal Transect Lines
- Proposed Transmission Towers
- Tree Clearing Zone
- 1% Survey Plots
- Alignment 46m ROW
- Community and Leasehold Forests
- District Boundaries

Municipality Boundaries



Signature


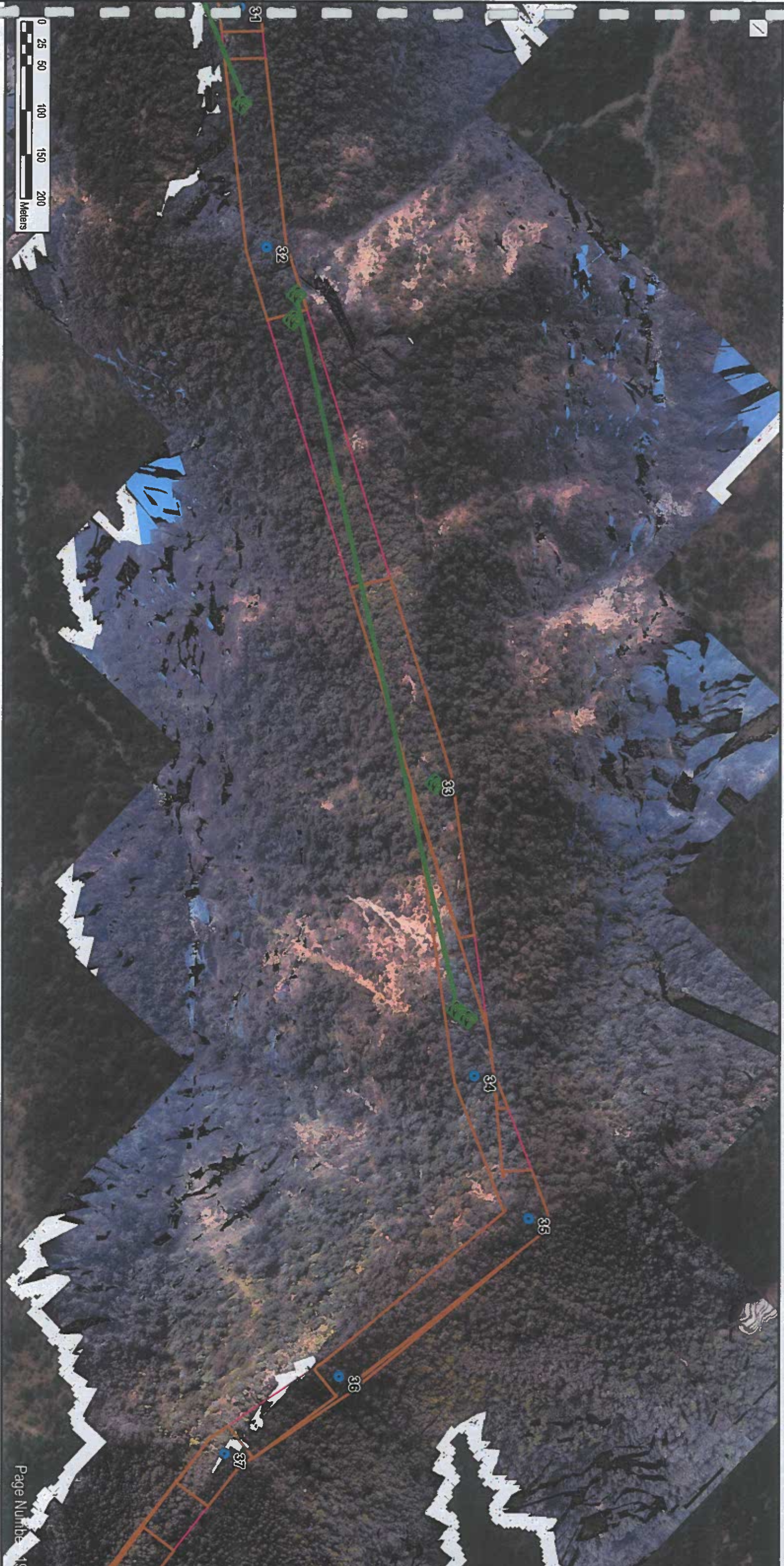


NOTES:

1. Aerial Imagery: Produced from LIDAR and WV3/4
2. Basemap: ESRI World Imagery/ ESRI Topographic Map
3. Reproduced under license in ArcGIS 10.3
4. White areas in the imagery represent 'No Data' in LIDAR data and can indicate change from LIDAR to other imagery

ETP Alignment Mapbook
ETP Forest Maps
 March 2020



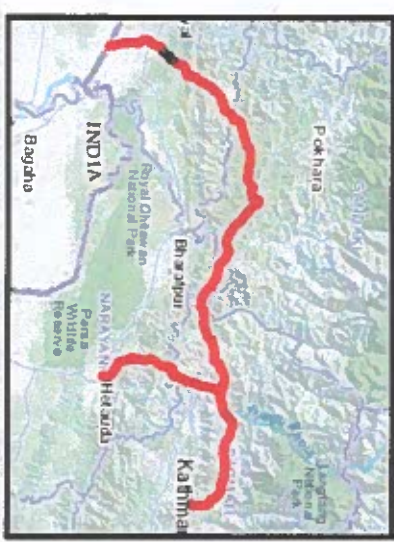


Legend

- Flora Plots
- Faunal Transect Lines
- Proposed Transmission Towers
- Tree Clearing Zone
- Alignment 46m ROW
- District Boundaries
- Municipality Boundaries



Handwritten signature

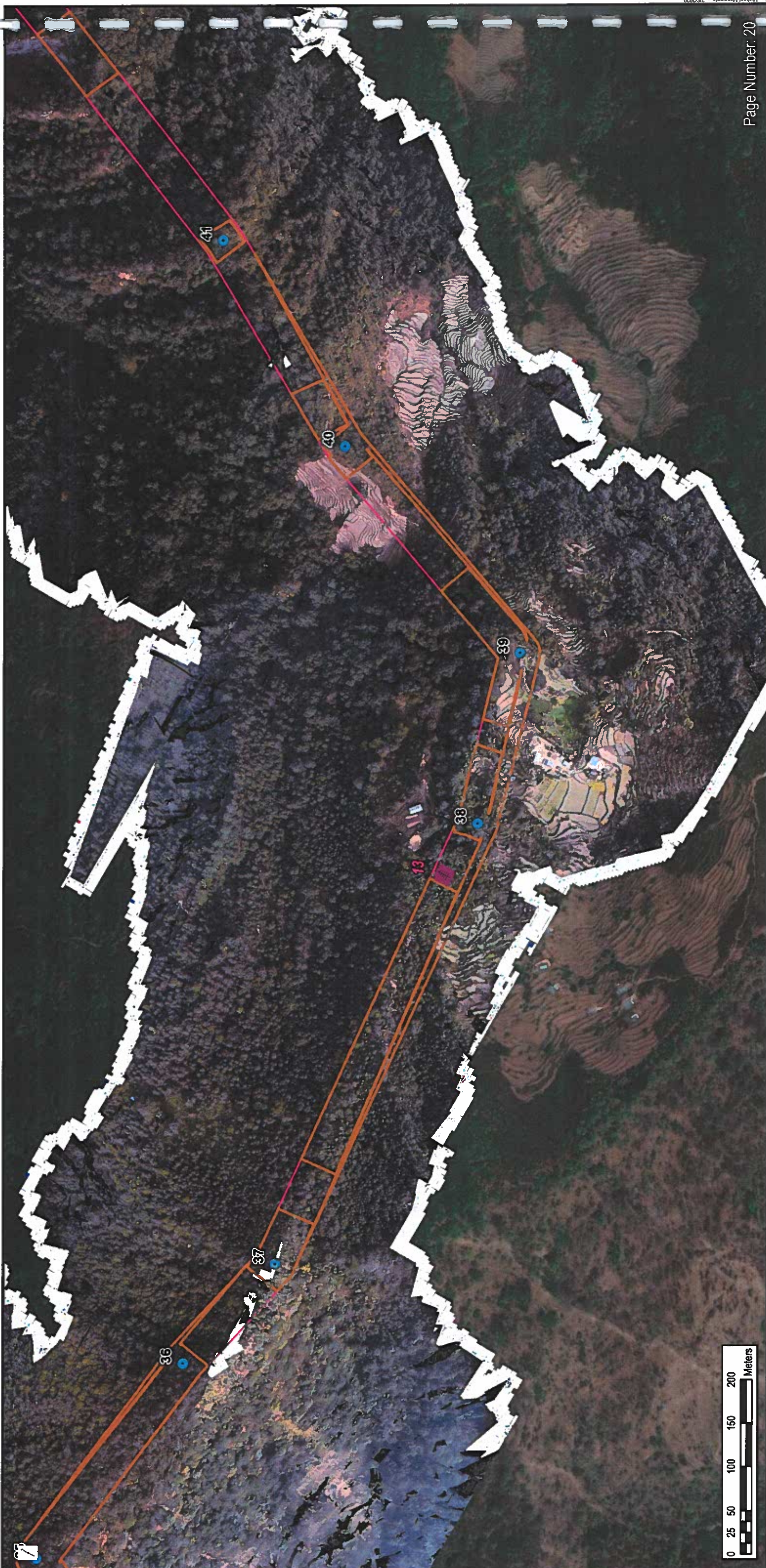


NOTES:

1. Aerial Imagery: Produced from LIDAR and WV3/4
2. Basemap: ESRI World Imagery/ ESRI Topographic Map
3. Reproduced under license in ArcGIS 10.3
4. White areas in the imagery represent 'No Data' in LIDAR data and can indicate change from LIDAR to other imagery

ETP Alignment Mapbook
ETP Forest Maps
 March 2020





NOTES:

1. Aerial Imagery: Produced from LIDAR and WV3/4
2. Basemap: ESRI World Imagery
ESRI Topographic Map
3. Reproduced under license in ArcGIS 10.3
4. White areas in the imagery represent "No Data" in LIDAR data and can indicate change from LIDAR to other imagery


ETP Alignment Mapbook
ETP Forest Maps
 March 2020



Signature



- Legend**
- Proposed Transmission Towers
 - Tree Clearing Zone
 - 1% Survey Plots
 - Alignment 46m ROW
 - District Boundaries
 - Municipality Boundaries

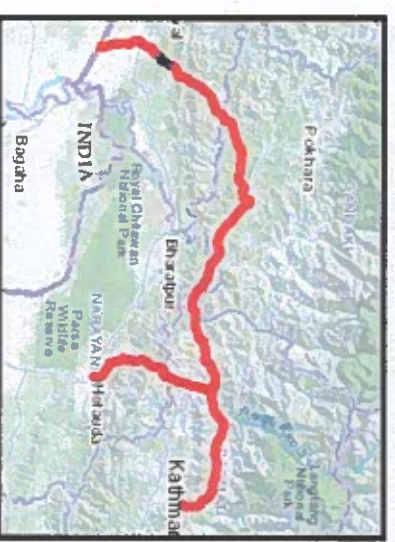


Legend

- Proposed Transmission Towers
- Tree Clearing Zone
- Alignment 46m ROW
- Community and Leasehold Forests
- District Boundaries
- Municipality Boundaries



Signature

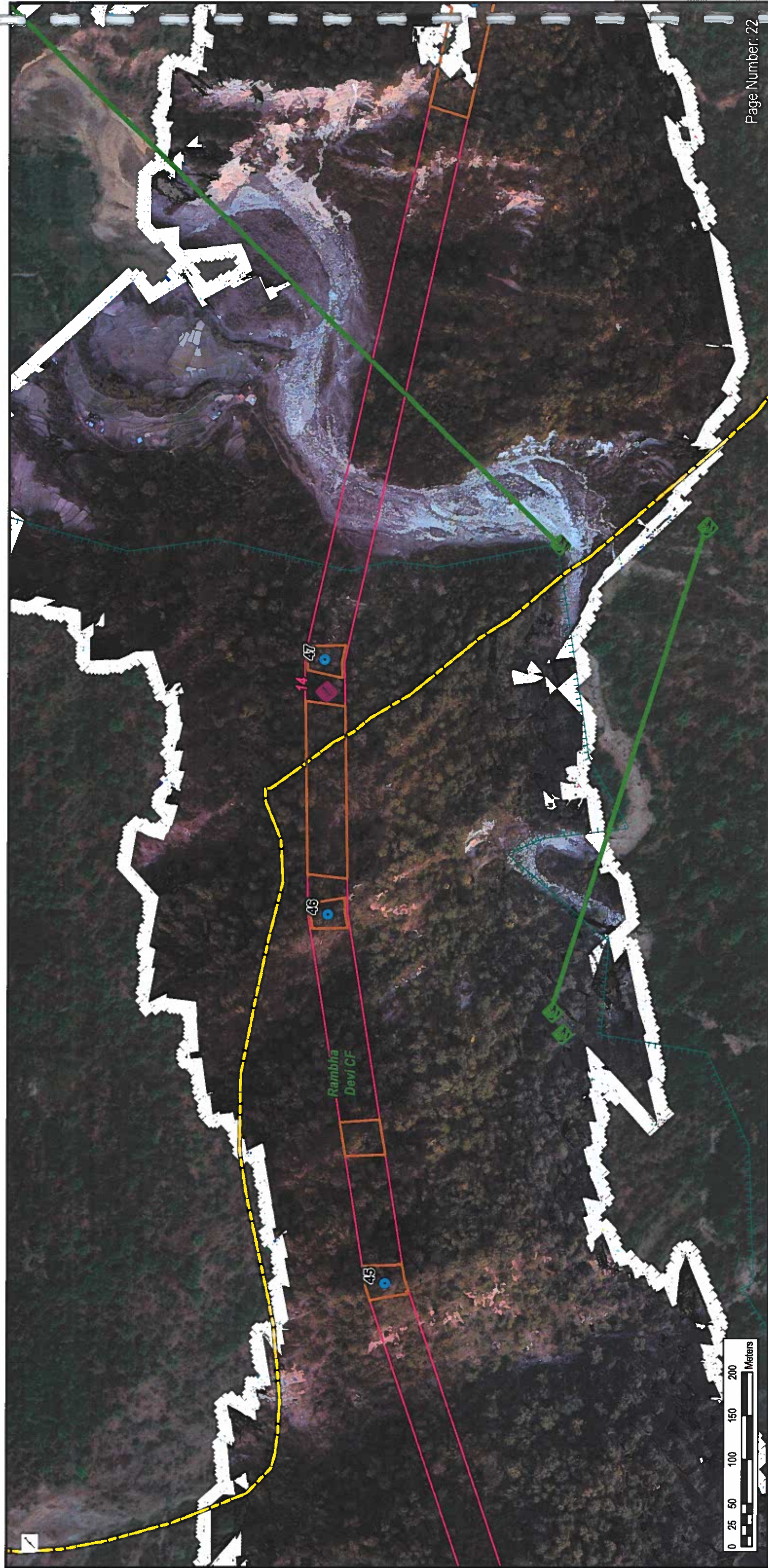


NOTES:

1. Aerial Imagery: Produced from LIDAR and WW3/4
2. Basemap: ESRI World Imagery/ ESRI Topographic Map
3. Reproduced under license in ArcGIS 10.3
4. White areas in the imagery represent 'No Data' in LIDAR data and can indicate change from LIDAR to other imagery

ETP Alignment Mapbook
ETP Forest Maps
 March 2020





Legend

-  Flora Plots
-  Faunal Transect Lines
-  Proposed Transmission Towers
-  Tree Clearing Zone
-  1% Survey Plots
-  Alignment 46m ROW
-  Community and Leasehold Forests
-  District Boundaries

Municipality Boundaries



NOTES:

1. Aerial Imagery: Produced from LIDAR and WV3/4
2. Basemap: ESRI World Imagery/ ESRI Topographic Map
3. Reproduced under license in ArcGIS 10.3
4. White areas in the imagery represent 'No Data' in LIDAR data and can indicate change from LIDAR to other imagery

ETP Alignment Mapbook
ETP Forest Maps
 March 2020



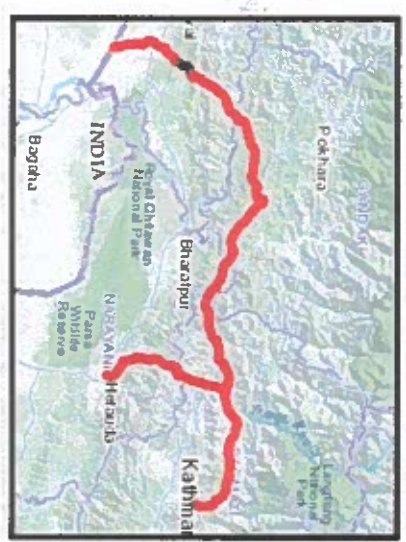


Legend

- Flora Plots
- Faunal Transect Lines
- Proposed Transmission Towers
- Tree Clearing Zone
- 1% Survey Plots
- Rivers
- Alignment 46m ROW
- Community and Leasehold Forests
- District Boundaries
- Municipality Boundaries



[Handwritten Signature]

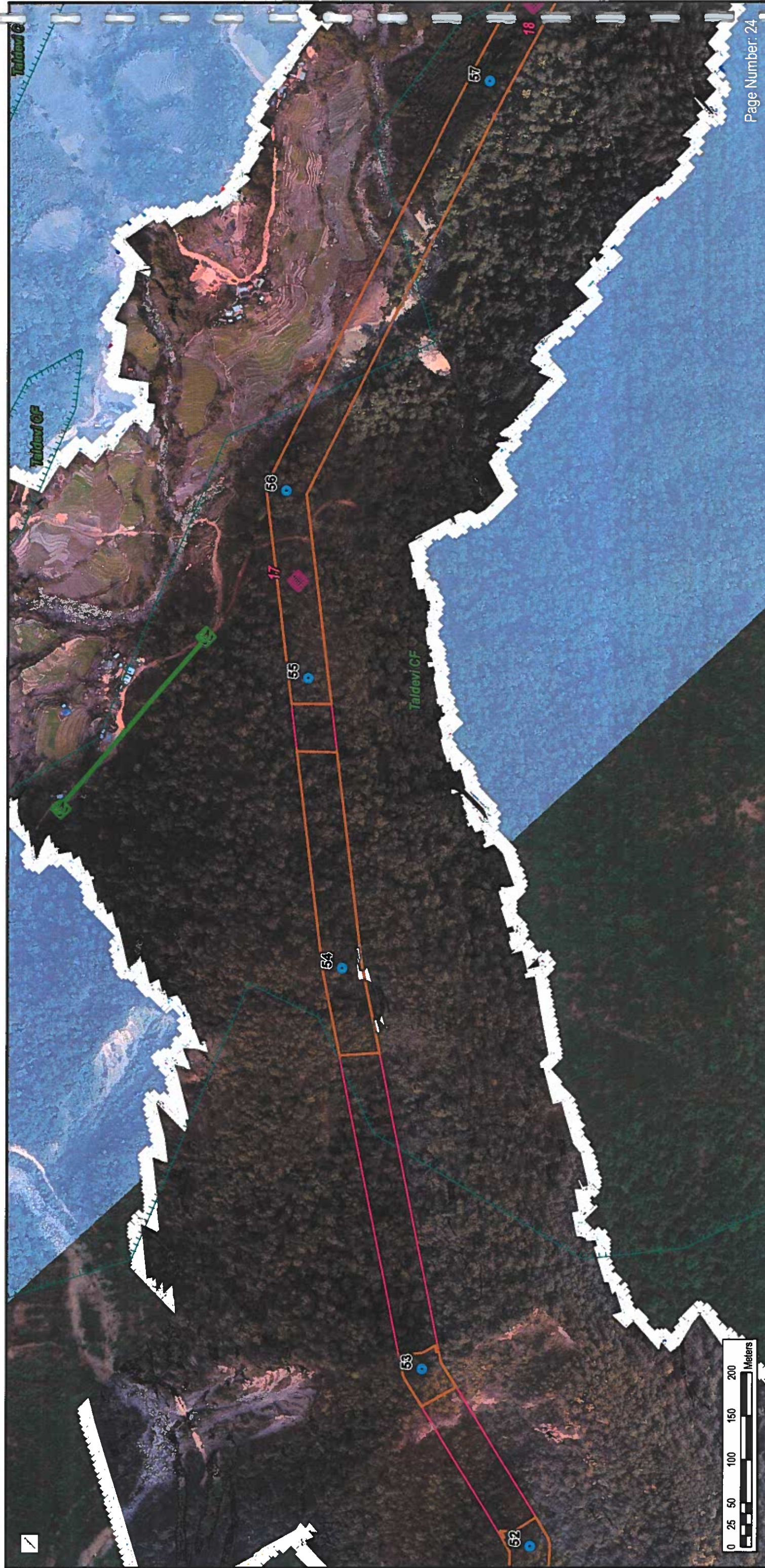


NOTES:

1. Aerial Imagery: Produced from LIDAR and WV3/4
2. Basemap: ESRI World Imagery/ ESRI Topographic Map
3. Reproduced under license in ArcGIS 10.3
4. White areas in the imagery represent 'No Data' in LIDAR data and can indicate change from LIDAR to other imagery

**ETP Alignment Mapbook
ETP Forest Maps**
March 2020





Legend

-  Flora Plots
-  Faunal Transect Lines
-  Proposed Transmission Towers
-  Tree Clearing Zone
-  1% Survey Plots
-  Alignment 46m ROW
-  Community and Leasehold Forests
-  District Boundaries

Municipality Boundaries



NOTES:

1. Aerial Imagery: Produced from LIDAR and WV3/4
2. Basemap: ESRI World Imagery/
ESRI Topographic Map
3. Reproduced under license in ArcGIS 10.3
4. White areas in the imagery represent
"No Data" in LIDAR data and can indicate
change from LIDAR to other imagery

ETP Alignment Mapbook
ETP Forest Maps
 March 2020





- Legend**
- Flora Plots
 - Faunal Transect Lines
 - Proposed Transmission Towers
 - Tree Clearing Zone
 - 1% Survey Plots
 - Alignment 46m ROW
 - Community and Leasehold Forests
 - District Boundaries

Municipality Boundaries



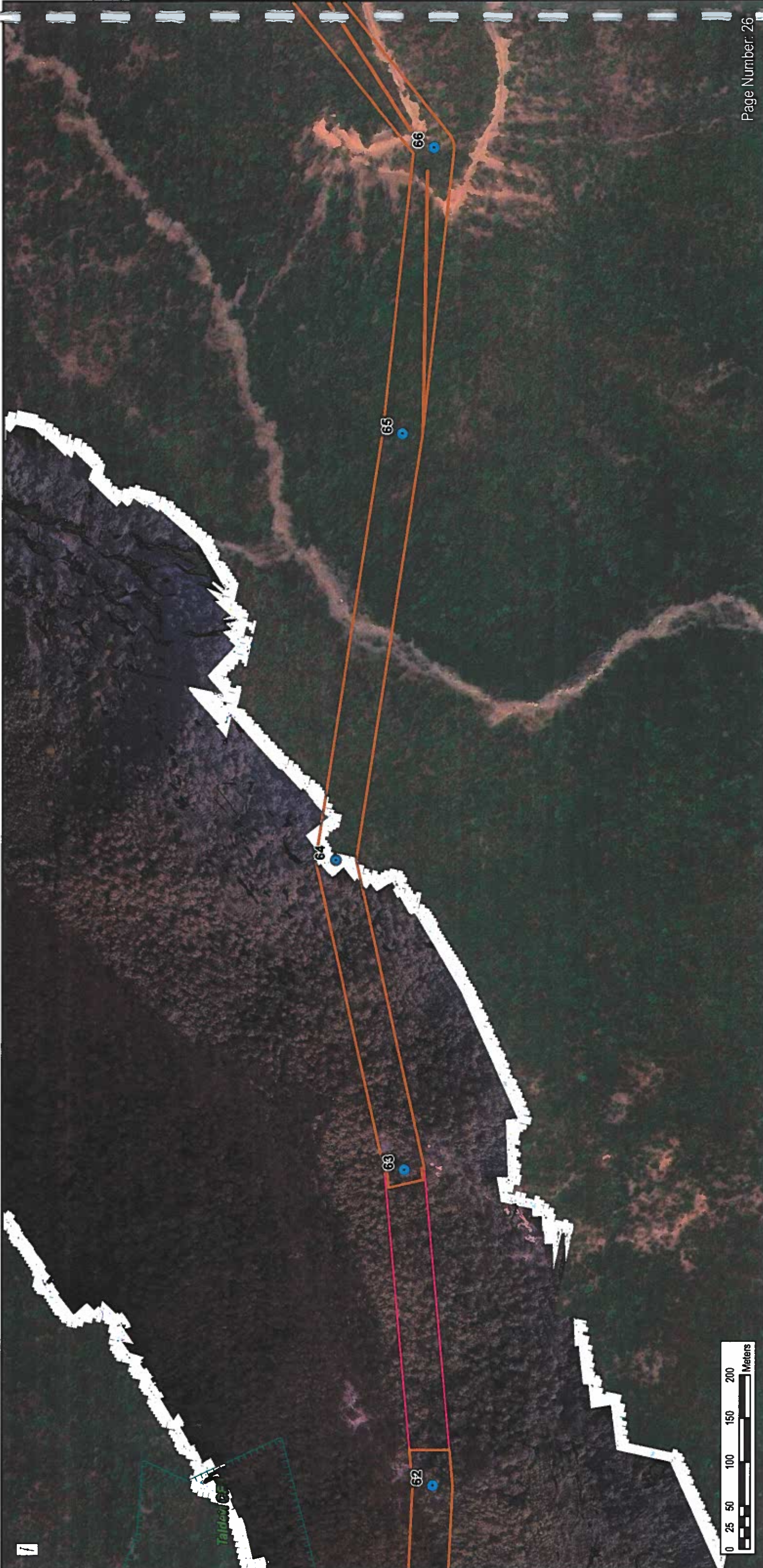
[Handwritten Signature]



- NOTES:**
1. Aerial Imagery: Produced from LIDAR and WV3/4
 2. Basemap: ESRI World Imagery/
ESRI Topographic Map
 3. Reproduced under license in ArcGIS 10.3
 4. White areas in the imagery represent
No Data' in LIDAR data and can indicate
change from LIDAR to other imagery

**ETP Alignment Mapbook
ETP Forest Maps
March 2020**





- Legend**
- Proposed Transmission Towers
 - Tree Clearing Zone
 - Alignment 46m ROW
 - Community and Leasehold Forests
 - District Boundaries
 - Municipality Boundaries



Signature



NOTES:

1. Aerial Imagery: Produced from LIDAR and WV3/4
2. Basemap: ESRI World Imagery/
ESRI Topographic Map
3. Reproduced under license in ArcGIS 10.3
4. White areas in the imagery represent
"No Data" in LIDAR data and can indicate
change from LIDAR to other imagery

ETP Alignment Mapbook
ETP Forest Maps
March 2020





0 25 50 100 150 200
Meters

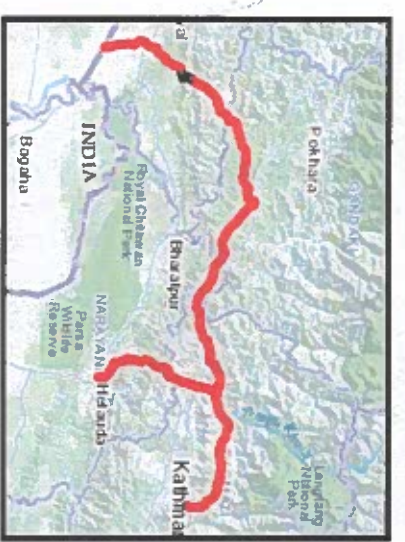
Legend

- Flora Plots
- Faunal Transect Lines
- Proposed Transmission Towers
- Tree Clearing Zone
- 1% Survey Plots
- Alignment 46m ROW
- Community and Leasehold Forests
- District Boundaries

Municipality Boundaries



[Handwritten Signature]

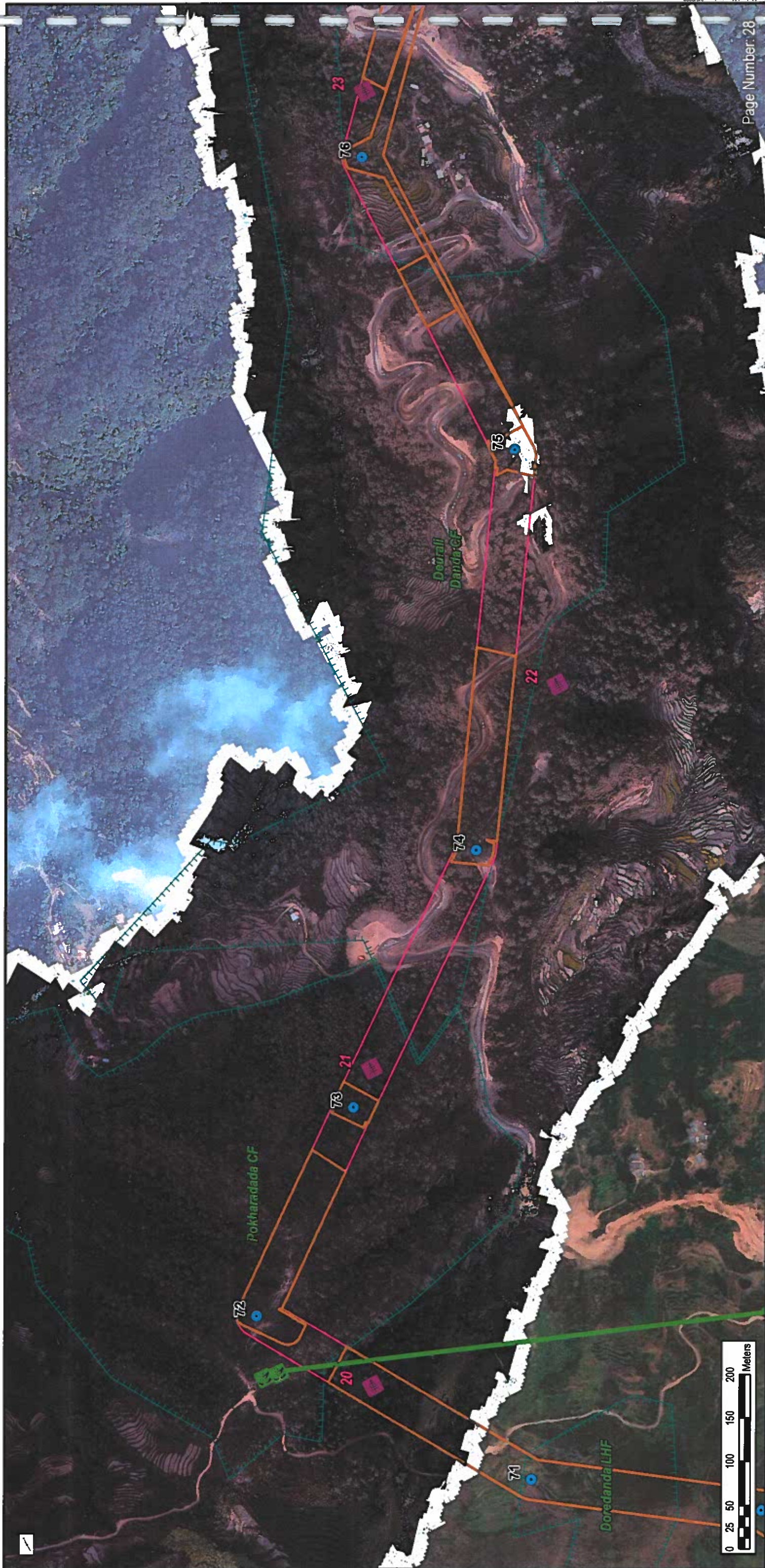


NOTES:

1. Aerial Imagery: Produced from LIDAR and WV3/4
2. Basemap: ESRI World Imagery/ ESRI Topographic Map
3. Reproduced under license in ArcGIS 10.3
4. White areas in the Imagery represent 'No Data' in LIDAR data and can indicate change from LIDAR to other Imagery

ETP Alignment Mapbook
ETP Forest Maps
March 2020





- Legend**
- Flora Plots
 - Faunal Transect Lines
 - Proposed Transmission Towers
 - Tree Clearing Zone
 - 1% Survey Plots
 - Alignment 46m ROW
 - Community and Leasehold Forests
 - District Boundaries

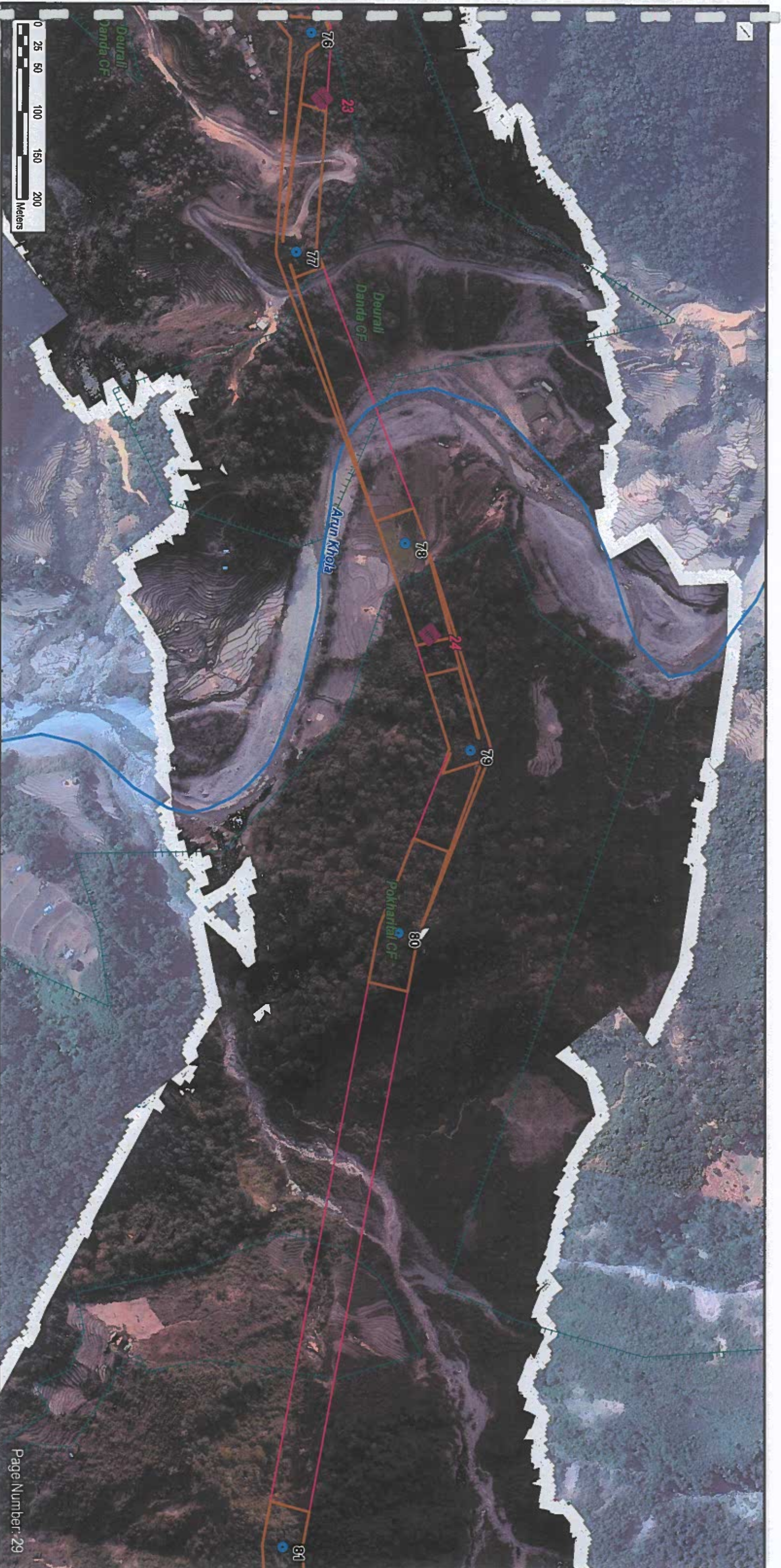
Municipality Boundaries



- NOTES:**
1. Aerial Imagery: Produced from LIDAR and WV3/4
 2. Basemap: ESRI World Imagery/ ESRI Topographic Map
 3. Reproduced under license in ArcGIS 10.3
 4. White areas in the imagery represent "No Data" in LIDAR data and can indicate change from LIDAR to other imagery

ETP Alignment Mapbook
ETP Forest Maps
 March 2020





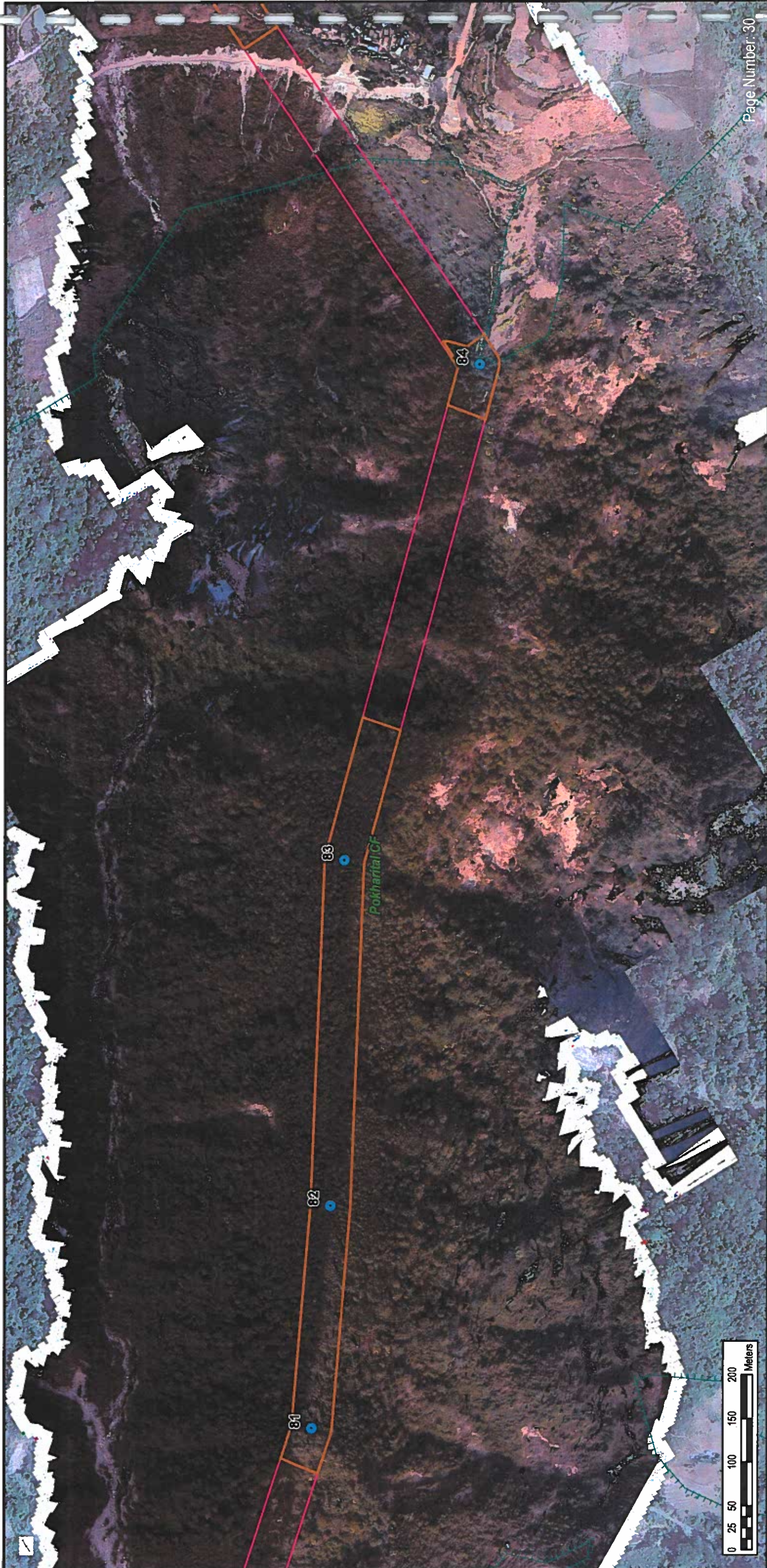
- Legend**
- Proposed Transmission Towers
 - Tree Clearing Zone
 - 1% Survey Plots
 - Rivers
 - Alignment 46m ROW
 - Community and Leasehold Forests
 - District Boundaries
 - Municipality Boundaries



- NOTES:**
1. Aerial Imagery: Produced from LIDAR and WW3/4
 2. Basemap: ESRI World Imagery/ ESRI Topographic Map
 3. Reproduced under license in ArcGIS 10.3
 4. White areas in the imagery represent 'No Data' in LIDAR data and can indicate change from LIDAR to other imagery

ETP Alignment Mapbook
ETP Forest Maps
March 2020





Legend

- Proposed Transmission Towers
- Tree Clearing Zone
- Alignment 46m ROW
- Community and Leasehold Forests
- District Boundaries
- Municipality Boundaries



Signature




NOTES:

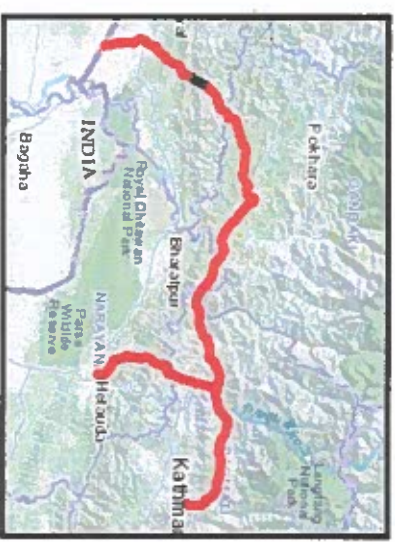
1. Aerial Imagery: Produced from LIDAR and WV3/4
2. Basemap: ESRI World Imagery/ ESRI Topographic Map
3. Reproduced under license in ArcGIS 10.3
4. White areas in the imagery represent 'No Data' in LIDAR data and can indicate change from LIDAR to other imagery

ETP Alignment Mapbook
ETP Forest Maps
 March 2020





- Legend**
- Flora Plots
 - Proposed Transmission Towers
 - Tree Clearing Zone
 - Alignment 46m ROW
 - Community and Leasehold Forests
 - District Boundaries
 - Municipality Boundaries



- NOTES:**
1. Aerial Imagery: Produced from LIDAR and WV3/4
 2. Basemap: ESRI World Imagery/ ESRI Topographic Map
 3. Reproduced under license in ArcGIS 10.3
 4. White areas in the imagery represent 'No Data' in LIDAR data and can indicate change from LIDAR to other imagery

**ETP Alignment Mapbook
ETP Forest Maps
March 2020**





- Legend**
- Proposed Transmission Towers
 - Tree Clearing Zone
 - Alignment 46m ROW
 - Community and Leasehold Forests
 - District Boundaries
 - Municipality Boundaries



- NOTES:**
1. Aerial Imagery: Produced from LIDAR and WV3/4
 2. Basemap: ESRI World Imagery/ ESRI Topographic Map
 3. Reproduced under license in ArcGIS 10.3
 4. White areas in the imagery represent 'No Data' in LIDAR data and can indicate change from LIDAR to other imagery

ETP Alignment Mapbook
ETP Forest Maps
 March 2020





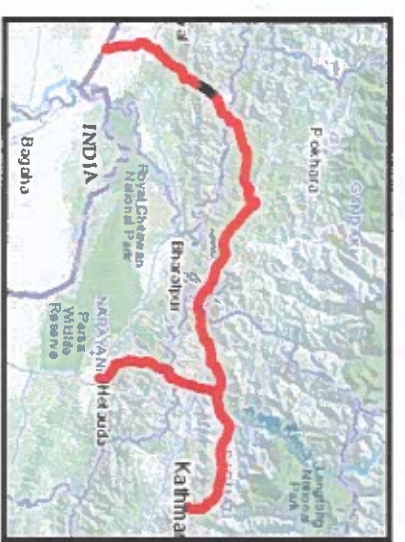
Lakooribhanjyang CF



- Legend**
- Proposed Transmission Towers
 - ▭ Tree Clearing Zone
 - ▭ Alignment 46m ROW
 - ▭ Community and Leasehold Forests
 - ▭ District Boundaries
 - ▭ Municipality Boundaries



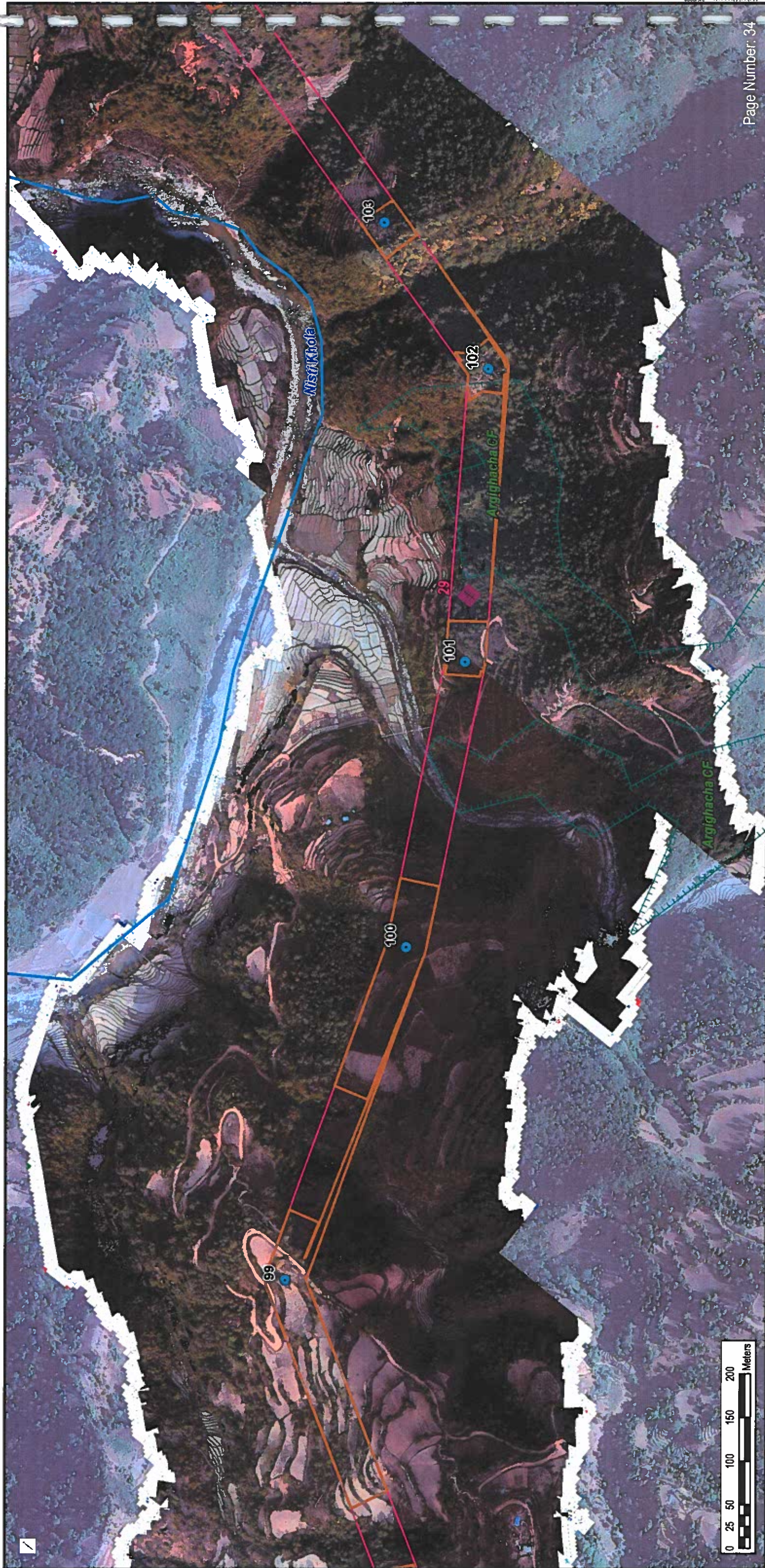
Handwritten signature



- NOTES:**
1. Aerial Imagery: Produced from LIDAR and WV3/4
 2. Basemap: ESRI World Imagery/ ESRI Topographic Map
 3. Reproduced under license in ArcGIS 10.3
 4. White areas in the Imagery represent 'No Data' in LIDAR data and can indicate change from LIDAR to other imagery

ETP Alignment Mapbook
ETP Forest Maps
 March 2020





- Legend**
- Proposed Transmission Towers
 - Tree Clearing Zone
 - 1% Survey Plots
 - Rivers
 - Alignment 46m ROW
 - Community and Leasehold Forests
 - District Boundaries
 - Municipality Boundaries








NOTES:

1. Aerial Imagery: Produced from LIDAR and WV3/4
2. Basemap: ESRI World Imagery/ ESRI Topographic Map
3. Reproduced under license in ArcGIS 10.3
4. White areas in the imagery represent "No Data" in LIDAR data and can indicate change from LIDAR to other imagery

ETP Alignment Mapbook
ETP Forest Maps
 March 2020

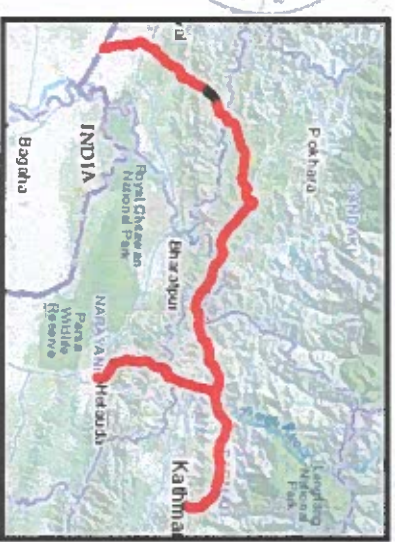




- Legend**
- Flora Plots
 - Faunal Transect Lines
 - Proposed Transmission Towers
 - Tree Clearing Zone
 - 1% Survey Plots
 - Rivers
 - Alignment 46m ROW
 - Community and Leasehold Forests
 - District Boundaries
 - Municipality Boundaries



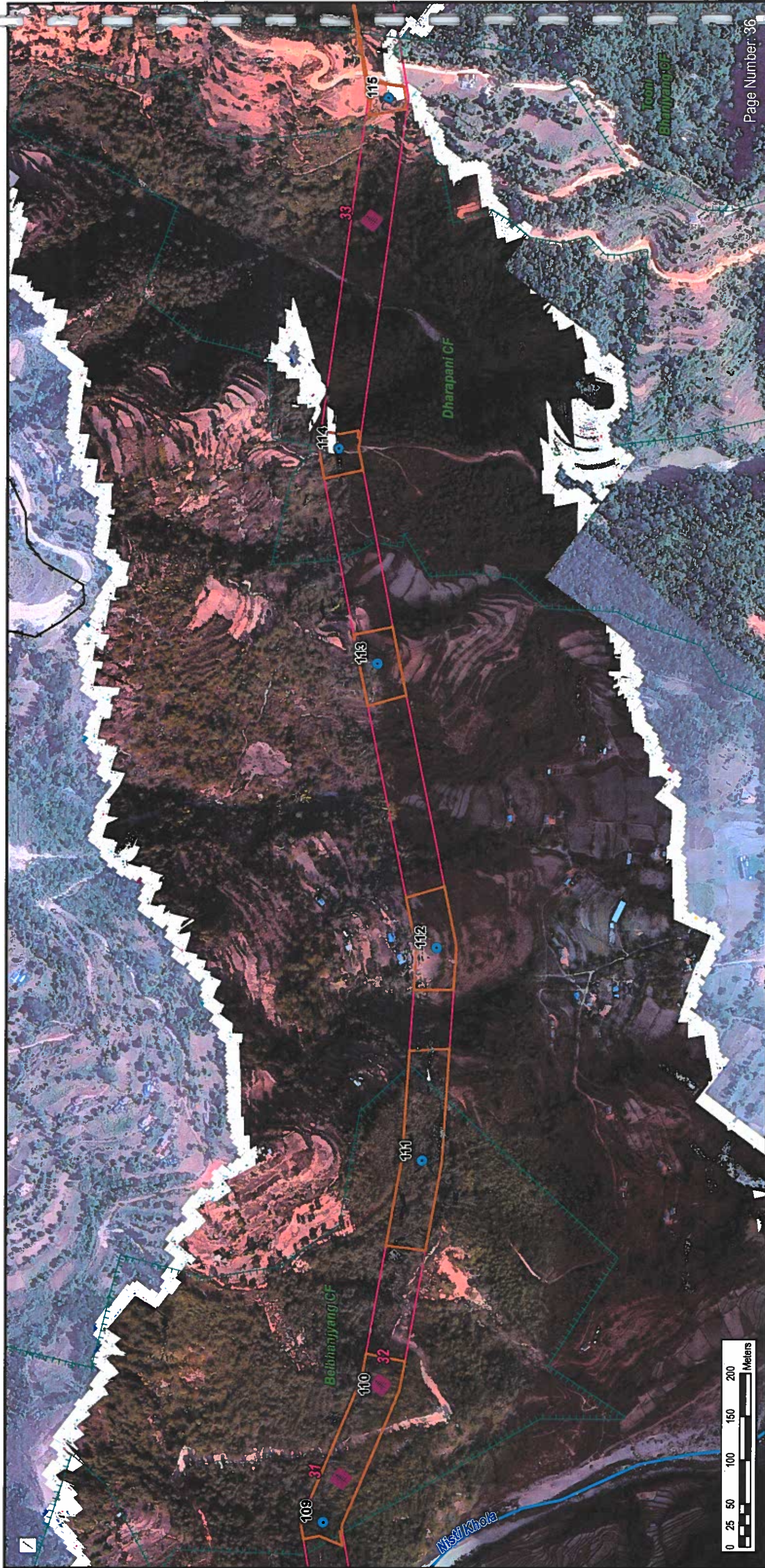
[Handwritten signature]



- NOTES:**
1. Aerial Imagery: Produced from LIDAR and WV3/4
 2. Basemap: ESRI World Imagery/ ESRI Topographic Map
 3. Reproduced under license in ArcGIS 10.3
 4. White areas in the imagery represent 'No Data' in LIDAR data and can indicate change from LIDAR to other imagery

ETP Alignment Mapbook
ETP Forest Maps
 March 2020





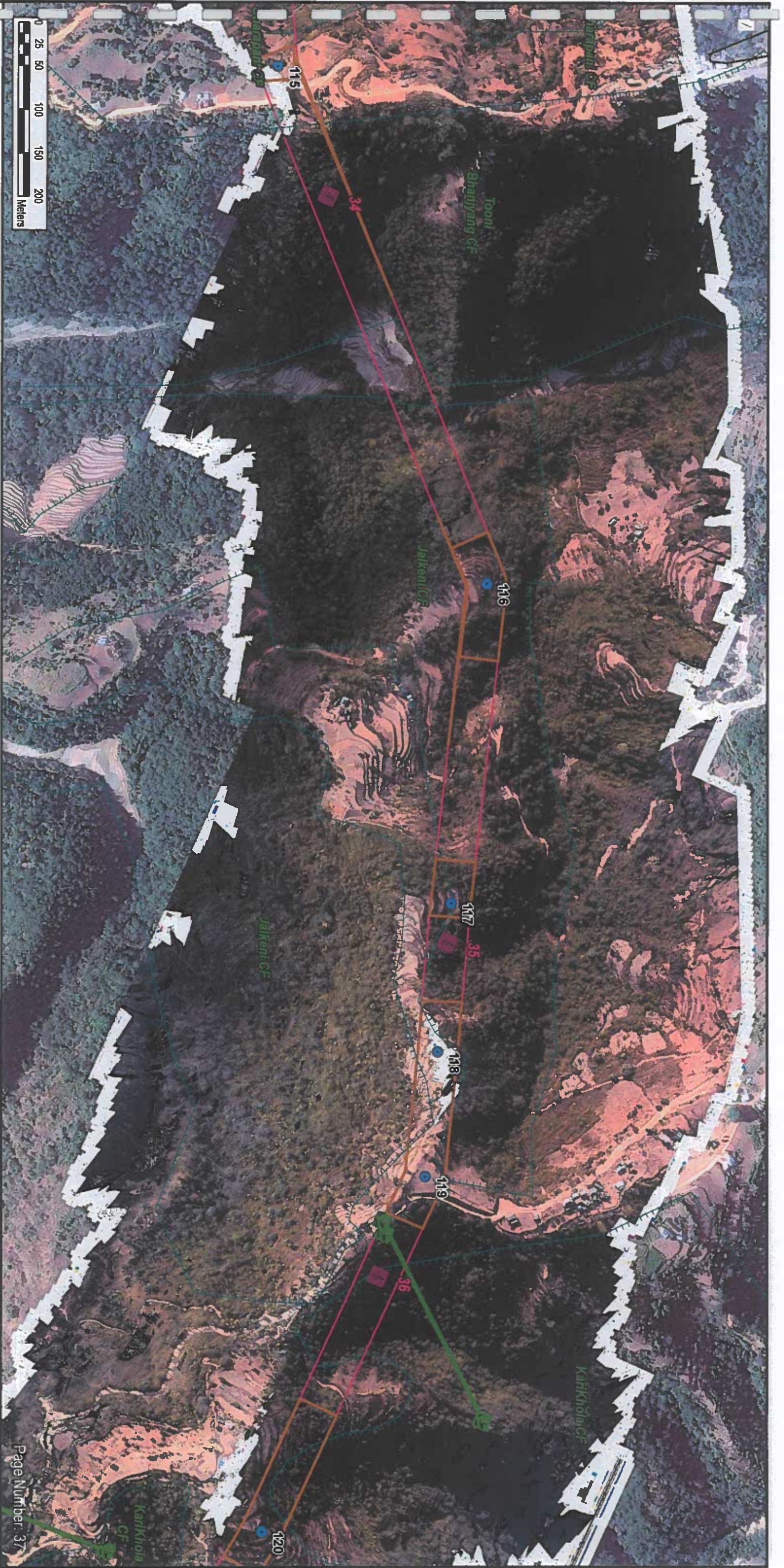
NOTES:

1. Aerial Imagery: Produced from LIDAR and WV3/4
2. Basemap: ESRI World Imagery/ ESRI Topographic Map
3. Reproduced under license in ArcGIS 10.3
4. White areas in the imagery represent 'No Data' in LIDAR data and can indicate change from LIDAR to other imagery

ETP Alignment Mapbook
ETP Forest Maps
 March 2020



- Legend**
- Proposed Transmission Towers
 - Tree Clearing Zone
 - 1% Survey Plots
 - Primary or Secondary Roads
 - Rivers
 - Alignment 46m ROW
 - Community and Leasehold Forests
 - District Boundaries
 - Municipality Boundaries



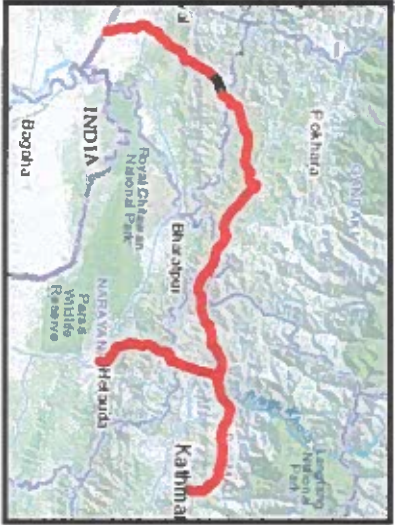
Legend

- Flora Plots
- Faunal Transect Lines
- Proposed Transmission Towers
- Tree Clearing Zone
- 1% Survey Plots
- Primary or Secondary Roads
- Alignment 46m ROW
- Community and Leasehold Forests

- District Boundaries
- Municipality Boundaries



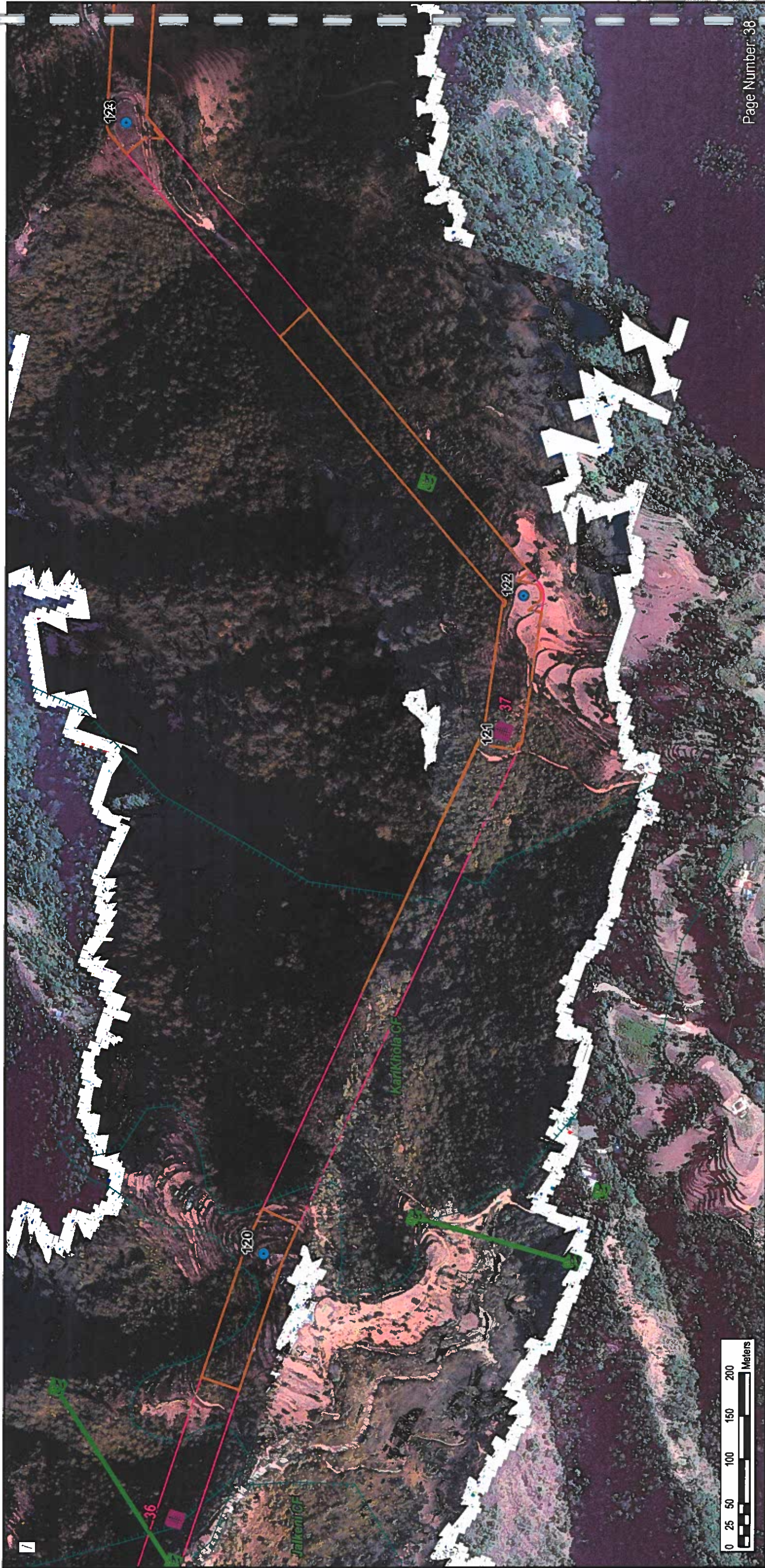
[Handwritten Signature]



- NOTES:**
1. Aerial Imagery: Produced from LIDAR and WV3/4
 2. Basemap: ESRI World Imagery/ ESRI Topographic Map
 3. Reproduced under license in ArcGIS 10.3
 4. White areas in the Imagery represent 'No Data' in LIDAR data and can indicate change from LIDAR to other Imagery

ETP Alignment Mapbook
ETP Forest Maps
 March 2020





NOTES:
 1. Aerial Imagery: Produced from LIDAR and WV3/4
 2. Basemap: ESRI World Imagery/
 ESRI Topographic Map
 3. Reproduced under license in ArcGIS 10.3
 4. White areas in the imagery represent
 "No Data" in LIDAR data and can indicate
 change from LIDAR to other imagery

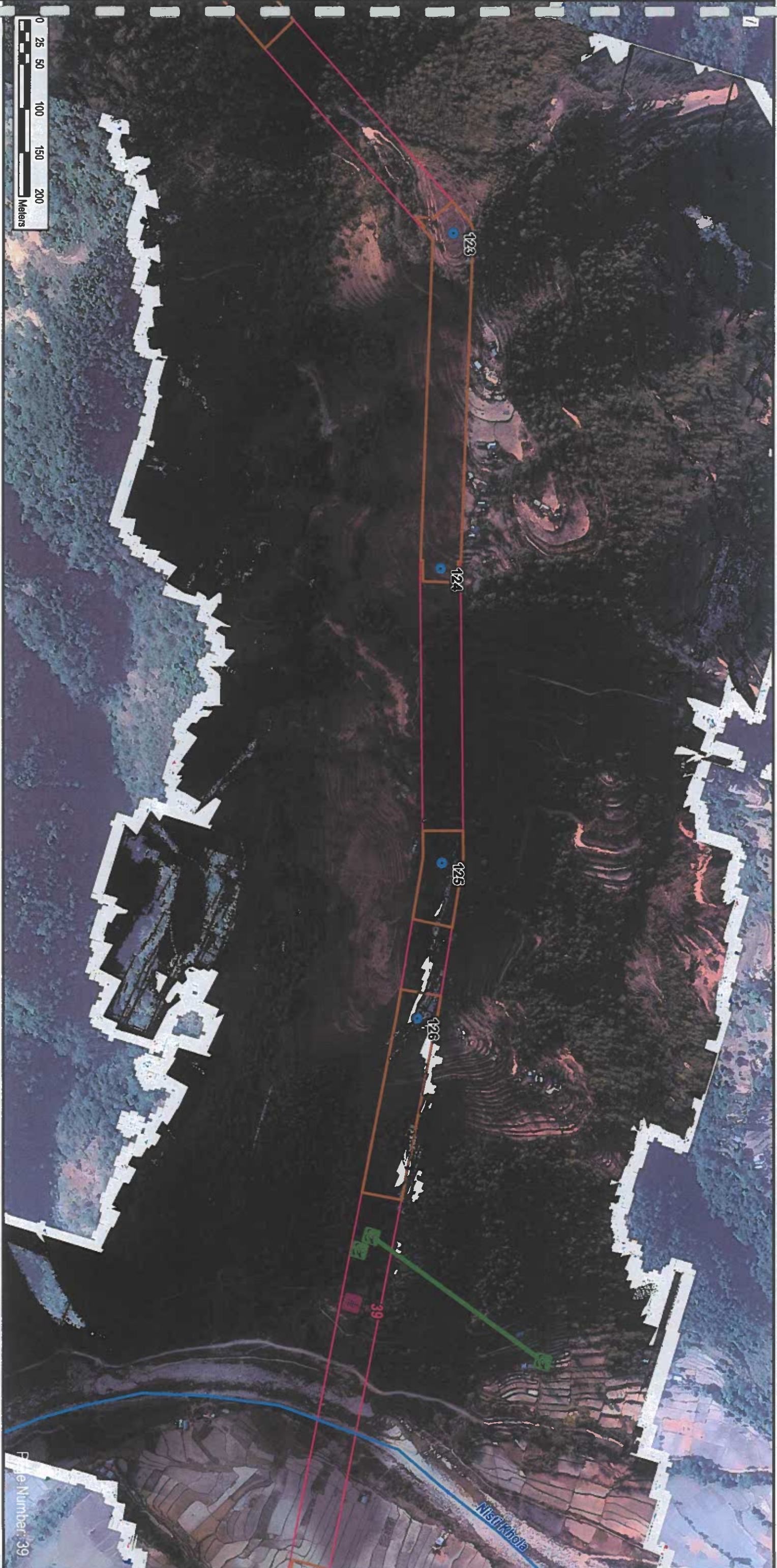
ETP Alignment Mapbook
ETP Forest Maps
 March 2020



[Handwritten signature]



- Legend**
- Flora Plots
 - Faunal Transect Lines
 - Proposed Transmission Towers
 - Tree Clearing Zone
 - 1% Survey Plots
 - Alignment 46m ROW
 - Community and Leasehold Forests
 - District Boundaries
 - Municipality Boundaries

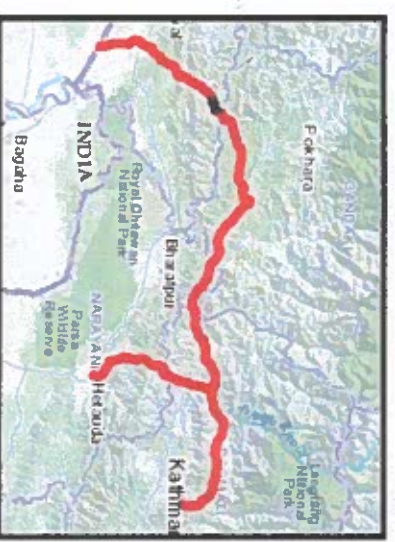


- Legend**
- Flora Plots
 - Faunal Transect Lines
 - Proposed Transmission Towers
 - Tree Clearing Zone
 - 1% Survey Plots
 - Rivers
 - Alignment 46m ROW
 - District Boundaries

Municipality Boundaries



Signature

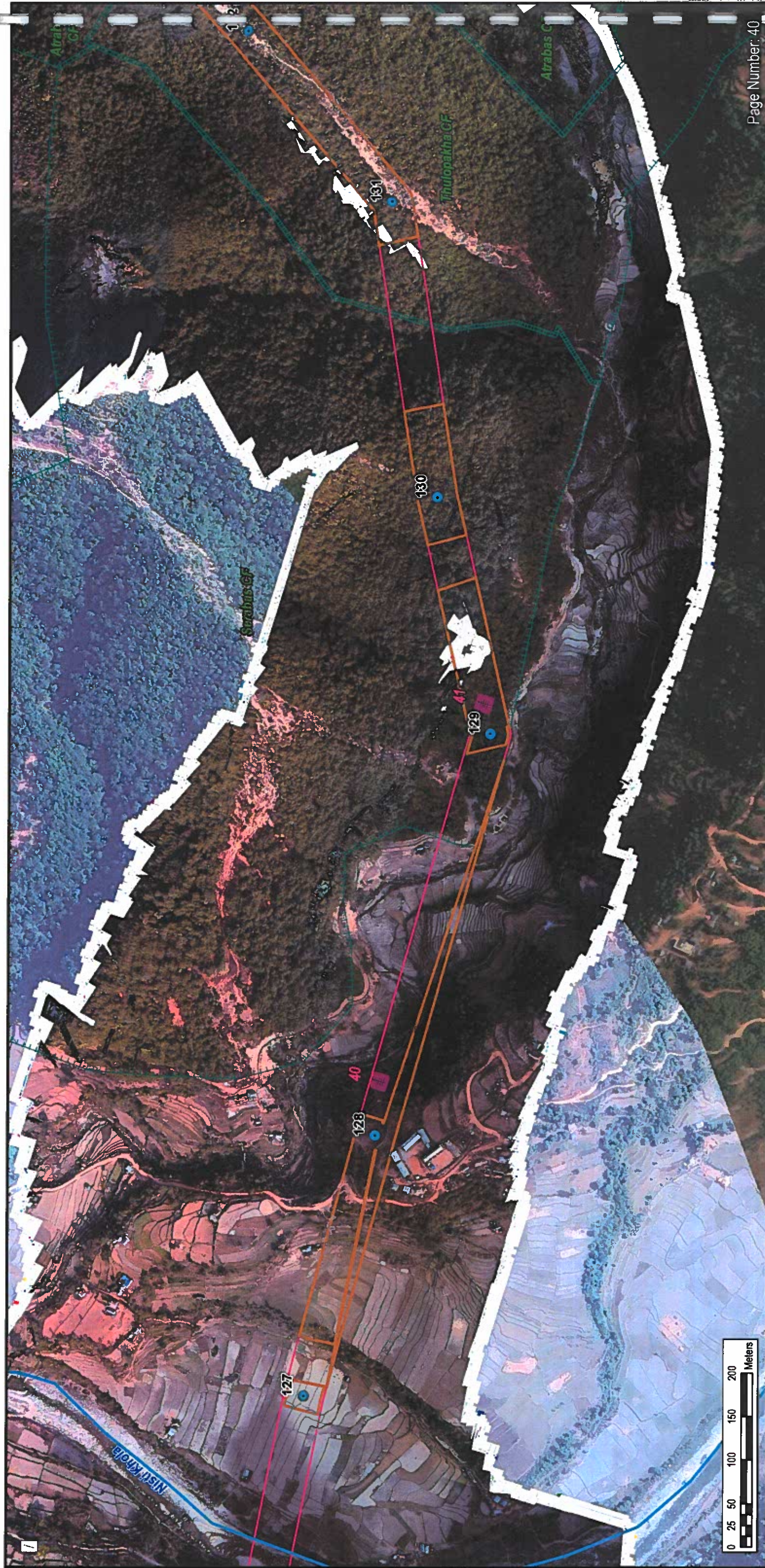


NOTES:

1. Aerial Imagery: Produced from LIDAR and WW3/4
2. Basemap: ESRI World Imagery/
ESRI Topographic Map
3. Reproduced under license in ArcGIS 10.3
4. White areas in the imagery represent
"No Data" in LIDAR data and can indicate
change from LIDAR to other imagery

**ETP Alignment Mapbook
ETP Forest Maps
March 2020**





- Legend**
- Proposed Transmission Towers
 - Tree Clearing Zone
 - 1% Survey Plots
 - Rivers
 - Alignment 46m ROW
 - Community and Leasehold Forests
 - District Boundaries
 - Municipality Boundaries



[Handwritten signature]









- NOTES:**
1. Aerial Imagery: Produced from LIDAR and WV3/4
 2. Basemap: ESRI World Imagery/ ESRI Topographic Map
 3. Reproduced under license in ArcGIS 10.3
 4. White areas in the imagery represent 'No Data' in LIDAR data and can indicate change from LIDAR to other imagery

ETP Alignment Mapbook
ETP Forest Maps
 March 2020



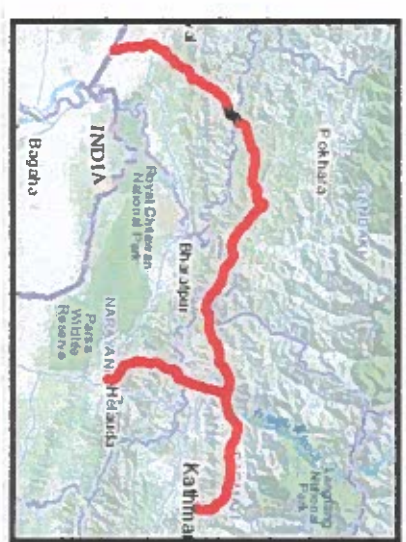


Legend

-  Proposed Transmission Towers
-  Tree Clearing Zone
-  Alignment 46m ROW
-  Community and Leasehold Forests
-  District Boundaries
-  Municipality Boundaries



[Handwritten signature]

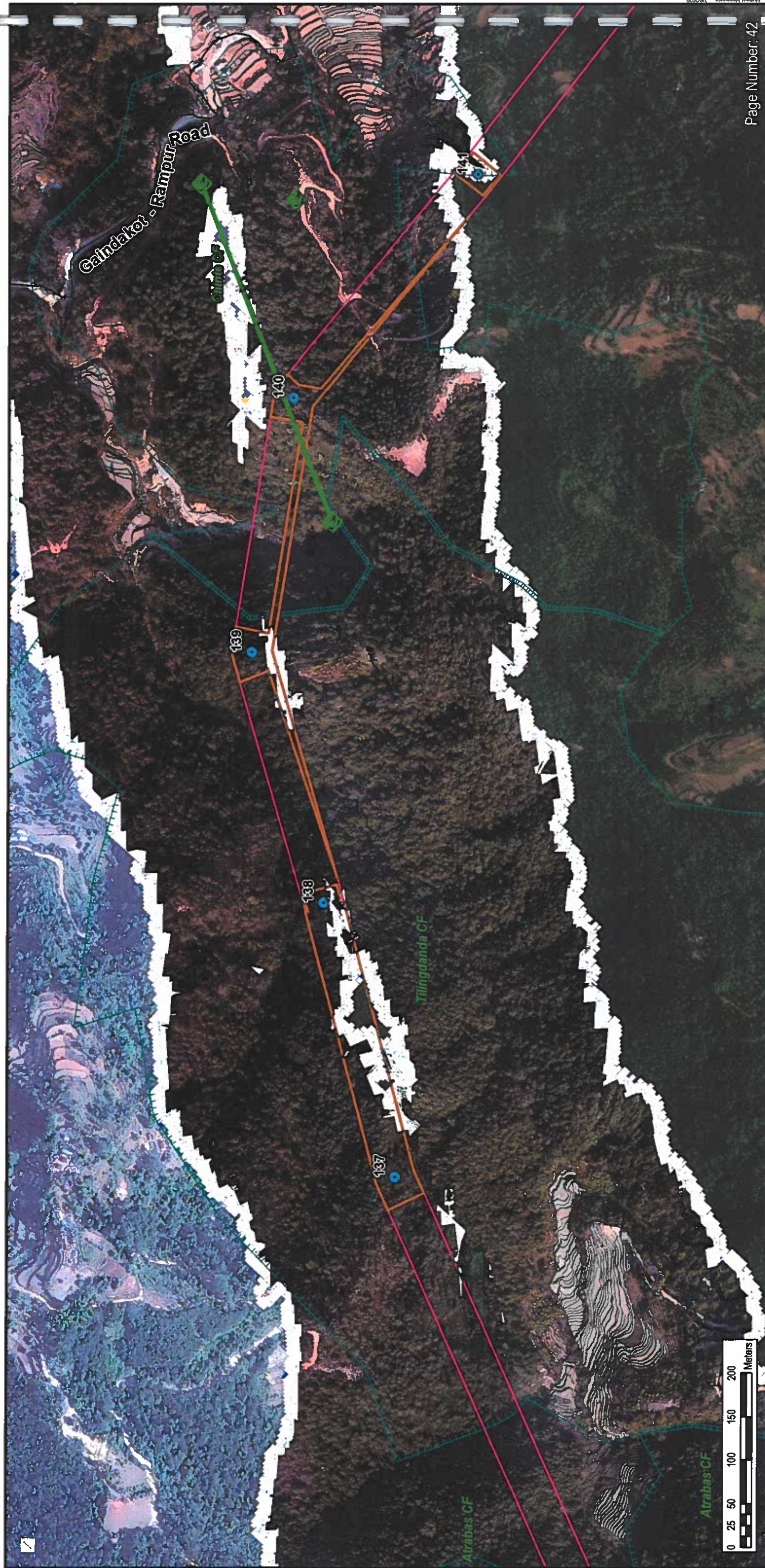


NOTES:

1. Aerial Imagery: Produced from LIDAR and WV3/4
2. Basemap: ESRI World Imagery/ ESRI Topographic Map
3. Reproduced under license in ArcGIS 10.3
4. White areas in the Imagery represent 'No Data' in LIDAR data and can indicate change from LIDAR to other Imagery

ETP Alignment Mapbook
ETP Forest Maps
 March 2020





Legend

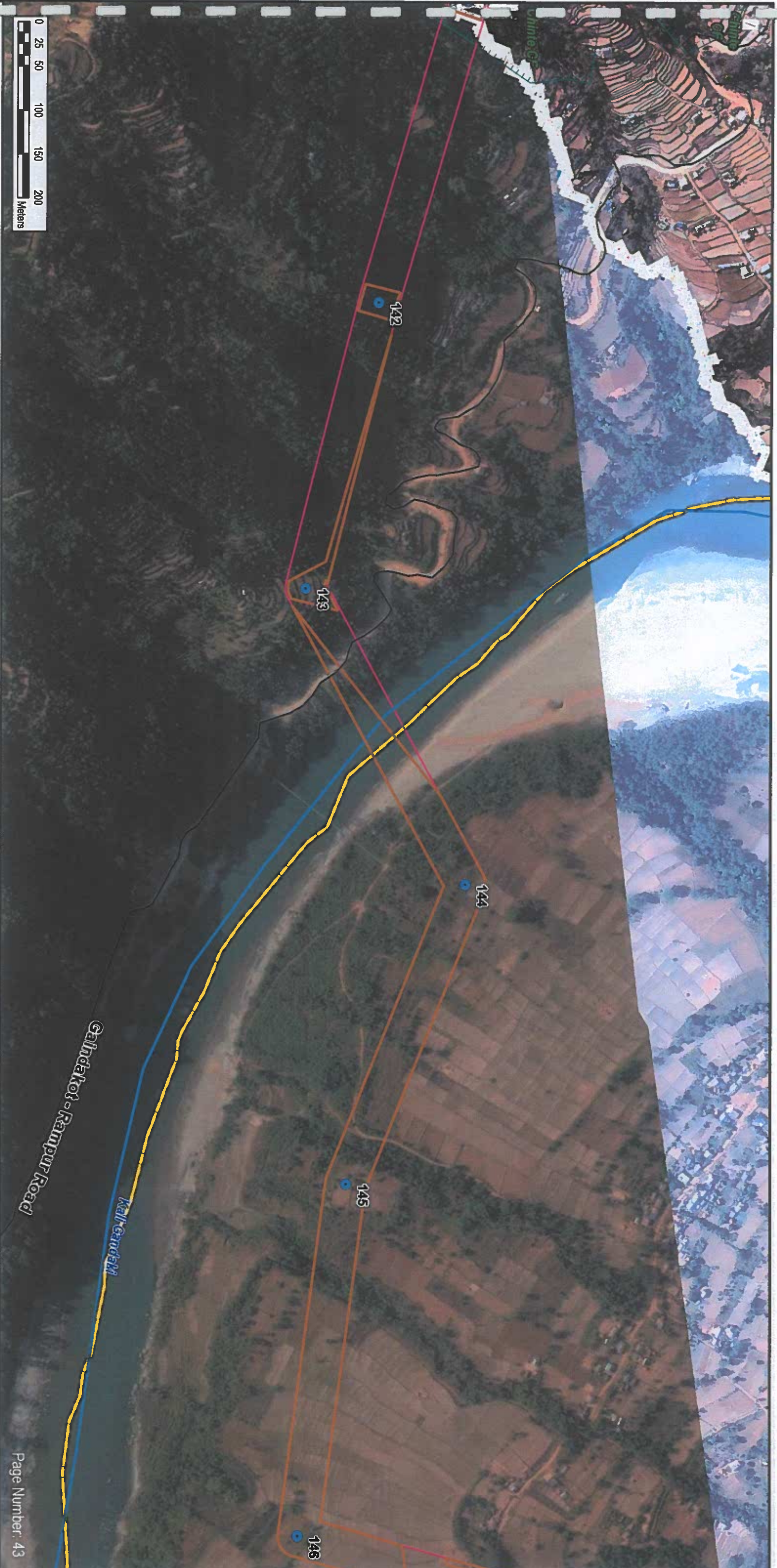
- Flora Plots
- Faunal Transect Lines
- Proposed Transmission Towers
- Tree Clearing Zone
- Primary or Secondary Roads
- Alignment 46m ROW
- Community and Leasehold Forests
- District Boundaries

Municipality Boundaries

NOTES:

1. Aerial Imagery: Produced from LIDAR and WV3/4
2. Basemap: ESRI World Imagery/ ESRI Topographic Map
3. Reproduced under license in ArcGIS 10.3
4. White areas in the imagery represent 'No Data' in LIDAR data and can indicate change from LIDAR to other imagery

ETP Alignment Mapbook
ETP Forest Maps
 March 2020



Legend

- Proposed Transmission Towers
- Tree Clearing Zone
- Primary or Secondary Roads
- Rivers
- Alignment 46m ROW
- Community and Leasehold Forests
- District Boundaries
- Municipality Boundaries




Signature



- NOTES:**
1. Aerial Imagery: Produced from LIDAR and WV3/4
 2. Basemap: ESRI World Imagery/ ESRI Topographic Map
 3. Reproduced under license in ArcGIS 10.3
 4. White areas in the imagery represent 'No Data' in LIDAR data and can indicate change from LIDAR to other imagery

ETP Alignment Mapbook
ETP Forest Maps
 March 2020





Legend

- Proposed Transmission Towers
- Tree Clearing Zone
- Alignment 46m ROW
- Community and Leasehold Forests
- District Boundaries
- Municipality Boundaries



Handwritten signature in black ink.



NOTES:

1. Aerial Imagery: Produced from LIDAR and WV3/4
2. Basemap: ESRI World Imagery/ ESRI Topographic Map
3. Reproduced under license in ArcGIS 10.3
4. White areas in the imagery represent 'No Data' in LIDAR data and can indicate change from LIDAR to other imagery

ETP Alignment Mapbook
ETP Forest Maps
 March 2020





- Legend**
- Proposed Transmission Towers
 - ▭ Tree Clearing Zone
 - ▭ Alignment 46m ROW
 - ▭ Community and Leasehold Forests
 - ▭ District Boundaries
 - ▭ Municipality Boundaries




Signature






- NOTES:**
1. Aerial Imagery: Produced from LIDAR and WV3/4
 2. Basemap: ESRI World Imagery/ ESRI Topographic Map
 3. Reproduced under license in ArcGIS 10.3
 4. White areas in the Imagery represent 'No Data' in LIDAR data and can indicate change from LIDAR to other imagery

ETP Alignment Mapbook
ETP Forest Maps
 March 2020





Legend

-  Flora Plots
-  Faunal Transect Lines
-  Proposed Transmission Towers
-  Tree Clearing Zone
-  Alignment 46m ROW
-  Community and Leasehold Forests
-  District Boundaries
-  Municipality Boundaries



Signature



NOTES:

1. Aerial Imagery: Produced from LIDAR and WV3/4
2. Basemap: ESRI World Imagery/
ESRI Topographic Map
3. Reproduced under license in ArcGIS 10.3
4. White areas in the imagery represent "No Data" in LIDAR data and can indicate change from LIDAR to other imagery

ETP Alignment Mapbook
ETP Forest Maps
 March 2020

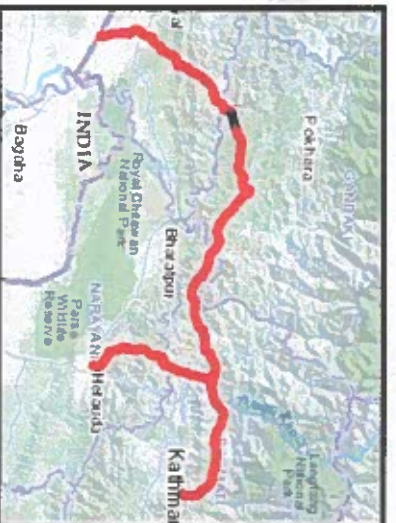




- Legend**
- Flora Plots
 - Faunal Transect Lines
 - Proposed Transmission Towers
 - Tree Clearing Zone
 - Alignment 46m ROW
 - District Boundaries
 - Municipality Boundaries





Signature



- NOTES:**
1. Aerial Imagery: Produced from LIDAR and WV3/4
 2. Basemap: ESRI World Imagery/
ESRI Topographic Map
 3. Reproduced under license in ArcGIS 10.3
 4. White areas in the imagery represent
'No Data' in LIDAR data and can indicate
change from LIDAR to other imagery

ETP Alignment Mapbook
ETP Forest Maps
March 2020





NOTES:

1. Aerial Imagery: Produced from LiDAR and WV3/4
2. Basemap: ESRI World Imagery/ ESRI Topographic Map
3. Reproduced under license in ArcGIS 10.3
4. White areas in the imagery represent 'No Data' in LiDAR data and can indicate change from LiDAR to other imagery

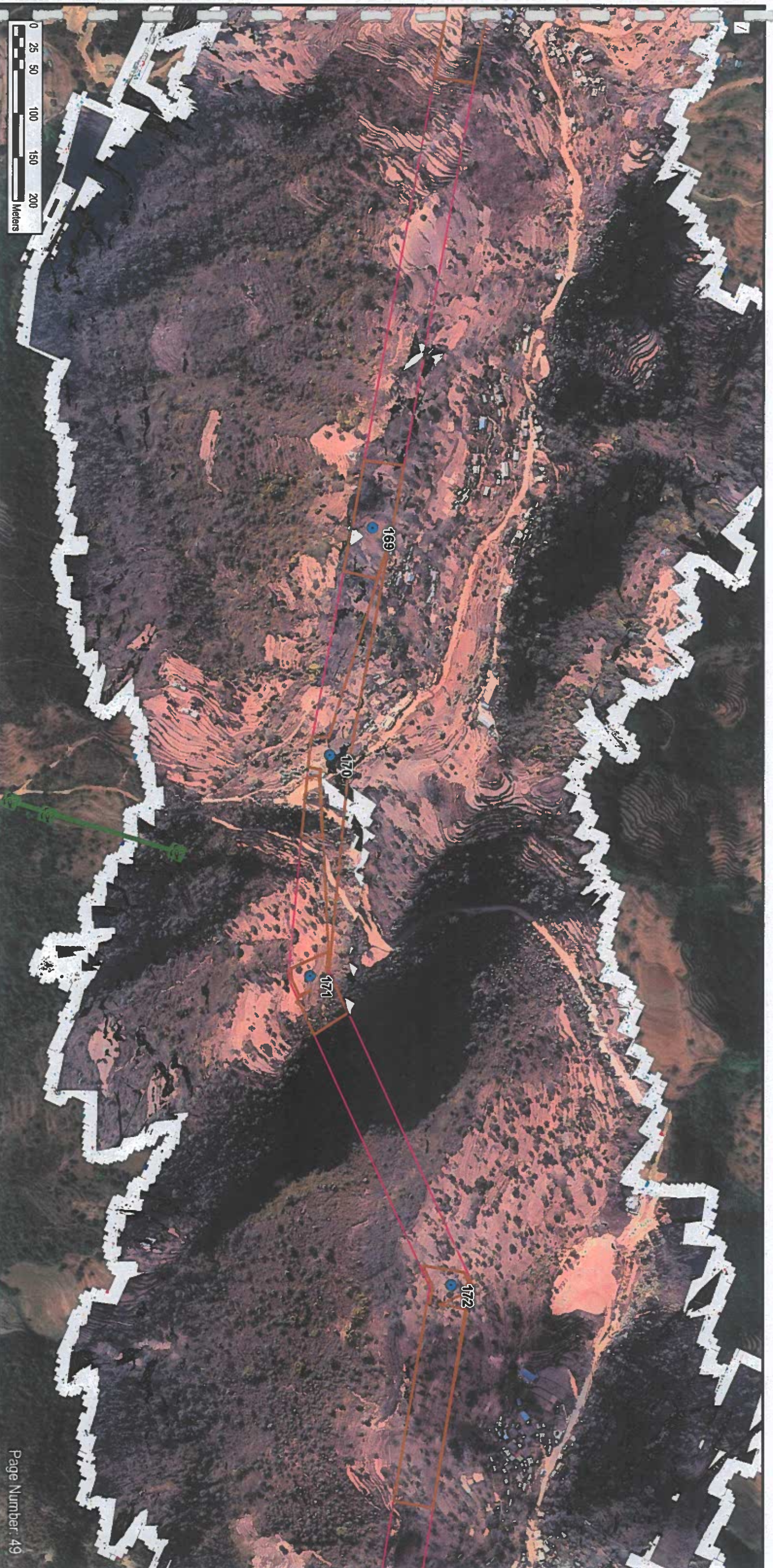
ETP Alignment Mapbook
ETP Forest Maps
 March 2020



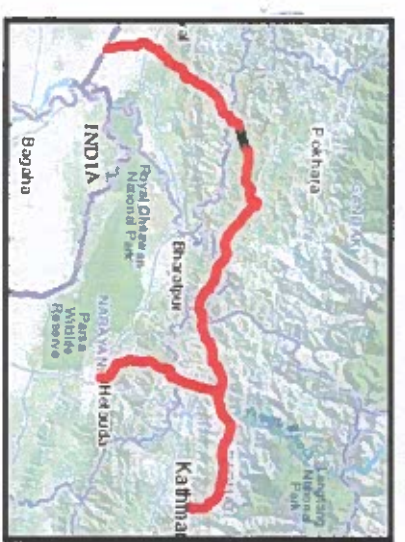
[Handwritten signature]



- Legend**
- Proposed Transmission Towers
 - Tree Clearing Zone
 - Alignment 46m ROW
 - District Boundaries
 - Municipality Boundaries



- Legend**
- Flora Plots
 - Faunal Transect Lines
 - Proposed Transmission Towers
 - Tree Clearing Zone
 - Alignment 46m ROW
 - District Boundaries
 - Municipality Boundaries



- NOTES:**
1. Aerial Imagery: Produced from LIDAR and WV3/4
 2. Basemap: ESRI World Imagery/
ESRI Topographic Map
 3. Reproduced under license in ArcGIS 10.3
 4. White areas in the Imagery represent
No Data in LIDAR data and can indicate
change from LIDAR to other imagery

ETP Alignment Mapbook
ETP Forest Maps
 March 2020





NOTES:

1. Aerial Imagery: Produced from LIDAR and WV3/4
2. Basemap: ESRI World Imagery/ ESRI Topographic Map
3. Reproduced under license in ArcGIS 10.3
4. White areas in the imagery represent 'No Data' in LIDAR data and can indicate change from LIDAR to other imagery

ETP Alignment Mapbook
ETP Forest Maps
 March 2020




Handwritten signature



Legend

- Proposed Transmission Towers
- Tree Clearing Zone
- 1% Survey Plots
- Alignment 46m ROW
- District Boundaries
- Municipality Boundaries



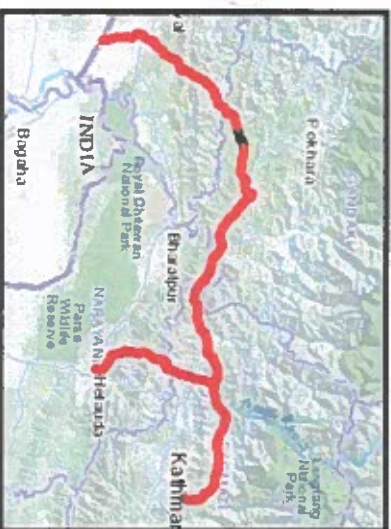


Legend

- Proposed Transmission Towers
- Tree Clearing Zone
- 1% Survey Plots
- Alignment 46m ROW
- District Boundaries
- Municipality Boundaries




Signature



NOTES:

1. Aerial Imagery: Produced from LIDAR and WV3/4
2. Basemap: ESRI World Imagery/ ESRI Topographic Map
3. Reproduced under license in ArcGIS 10.3
4. White areas in the Imagery represent 'No Data' in LIDAR data and can indicate change from LIDAR to other imagery





- Legend**
- Flora Plots
 - Faunal Transect Lines
 - Proposed Transmission Towers
 - Tree Clearing Zone
 - 1% Survey Plots
 - Alignment 46m ROW
 - Community and Leasehold Forests
 - District Boundaries
 - Municipality Boundaries




Signature



- NOTES:**
1. Aerial Imagery: Produced from LiDAR and WV3/4
 2. Basemap: ESRI World Imagery/
ESRI Topographic Map
 3. Reproduced under license in ArcGIS 10.3
 4. White areas in the imagery represent "No Data" in LiDAR data and can indicate change from LiDAR to other imagery

ETP Alignment Mapbook
ETP Forest Maps
 March 2020





Legend

- Proposed Transmission Towers
- Tree Clearing Zone
- 1% Survey Plots
- Alignment 46m ROW
- District Boundaries
- Municipality Boundaries




Handwritten signature



- NOTES:**
1. Aerial Imagery: Produced from LIDAR and WV2/4
 2. Basemap: ESRI World Imagery/ ESRI Topographic Map
 3. Reproduced under license in ArcGIS 10.3
 4. White areas in the Imagery represent 'No Data' in LIDAR data and can indicate change from LIDAR to other imagery

ETP Alignment Mapbook
ETP Forest Maps
 March 2020





NOTES:

1. Aerial Imagery: Produced from LIDAR and WV3/4
2. Basemap: ESRI World Imagery/ ESRI Topographic Map
3. Reproduced under license in ArcGIS 10.3
4. White areas in the imagery represent "No Data" in LIDAR data and can indicate change from LIDAR to other imagery

ETP Alignment Mapbook
ETP Forest Maps
 March 2020




Signature

नेपाल वातावरण
 विज्ञान परिषद
 सिन्धुचौर

- Legend**
- Proposed Transmission Towers
 - Tree Clearing Zone
 - Alignment 46m ROW
 - District Boundaries
 - Municipality Boundaries



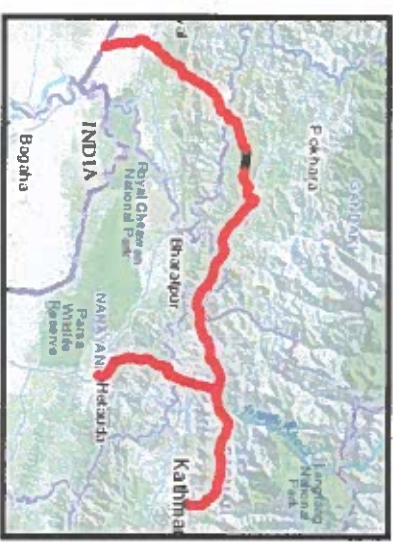


- Legend**
- Flora Plots
 - Faunal Transect Lines
 - Proposed Transmission Towers
 - Tree Clearing Zone
 - 1% Survey Plots
 - Alignment 46m ROW
 - Community and Leasehold Forests
 - District Boundaries

 Municipality Boundaries



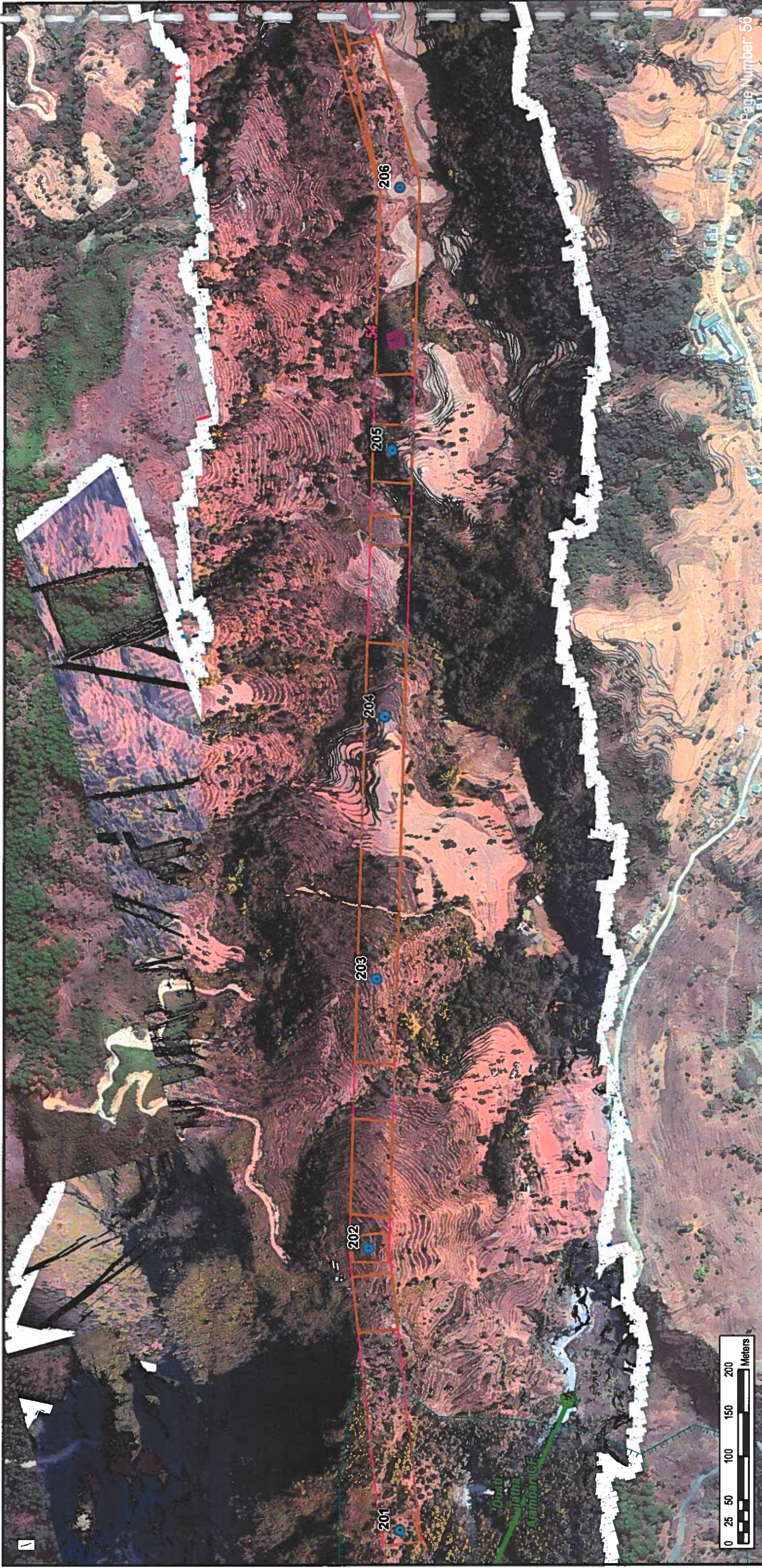
[Handwritten Signature]



- NOTES:**
1. Aerial Imagery: Produced from LIDAR and WV3/4
 2. Basemap: ESRI World Imagery/ ESRI Topographic Map
 3. Reproduced under license in ArcGIS 10.3
 4. White areas in the imagery represent No Data in LIDAR data and can indicate change from LIDAR to other imagery

**ETP Alignment Mapbook
ETP Forest Maps**
March 2020





Legend

- Flora Plots
- Faunal Transect Lines
- Proposed Transmission Towers
- Tree Clearing Zone
- 1% Survey Plots
- Alignment 46m ROW
- Community and Leasehold Forests
- District Boundaries

Municipality Boundaries



[Handwritten signature]




NOTES:

1. Aerial Imagery: Produced from LiDAR and WV3/4
2. Basemap: ESRI World Imagery/ ESRI Topographic Map
3. Reproduced under license in ArcGIS 10.3
4. White areas in the imagery represent "No Data" in LiDAR data and can indicate change from LiDAR to other imagery

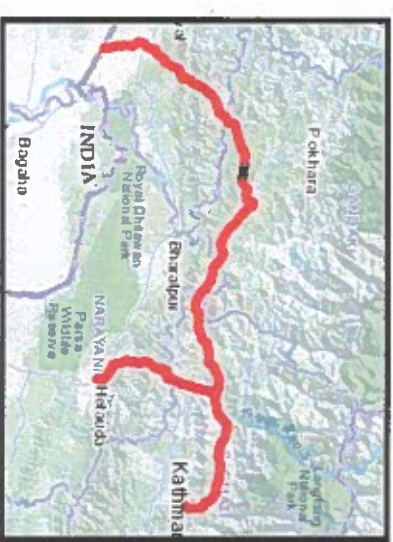
ETP Alignment Mapbook
ETP Forest Maps
 March 2020





Page Number: 57


- Legend**
- Proposed Transmission Towers
 - Tree Clearing Zone
 - 1% Survey Plots
 - Alignment 46m ROW
 - District Boundaries
 - Municipality Boundaries



- NOTES:**
1. Aerial Imagery: Produced from LIDAR and WV3/4
 2. Basemap: ESRI World Imagery/ ESRI Topographic Map
 3. Reproduced under license in ArcGIS 10.3
 4. White areas in the imagery represent 'No Data' in LIDAR data and can indicate change from LIDAR to other imagery

ETP Alignment Mapbook
ETP Forest Maps
 March 2020





NOTES:

1. Aerial Imagery: Produced from LIDAR and WV3/4
2. Basemap: ESRI World Imagery/ ESRI Topographic Map
3. Reproduced under license in ArcGIS 10.3
4. White areas in the imagery represent No Data in LIDAR data and can indicate change from LIDAR to other imagery

**ETP Alignment Mapbook
ETP Forest Maps
March 2020**



Signature



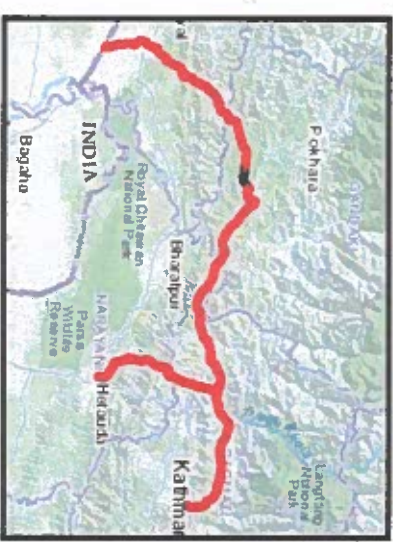
Legend

- Proposed Transmission Towers
- Tree Clearing Zone
- 1% Survey Plots
- Alignment 46m ROW
- District Boundaries
- Municipality Boundaries



Page Number: 59

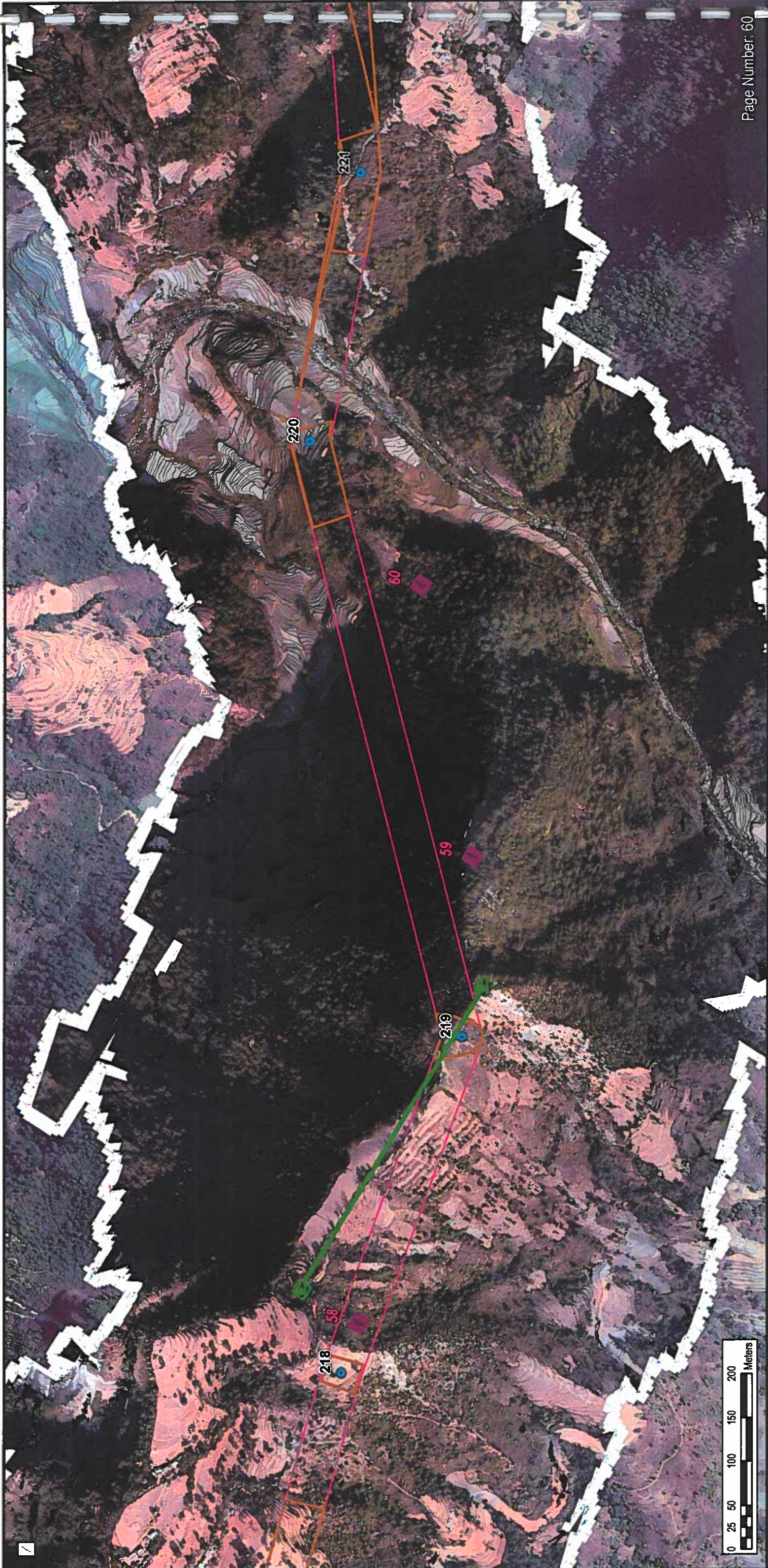
- Legend**
- Proposed Transmission Towers
 - ▭ Tree Clearing Zone
 - ▭ Alignment 46m ROW
 - ▭ District Boundaries
 - ▭ Municipality Boundaries



- NOTES:**
1. Aerial Imagery: Produced from LIDAR and WW3/4
 2. Basemap: ESRI World Imagery/
ESRI Topographic Map
 3. Reproduced under license in ArcGIS 10.3
 4. White areas in the Imagery represent
No Data in LIDAR data and can indicate
change from LIDAR to other imagery

ETP Alignment Mapbook
ETP Forest Maps
March 2020





NOTES:
 1. Aerial Imagery: Produced from LIDAR and WV3/4
 2. Basemap: ESRI World Imagery/
 ESRI Topographic Map
 3. Reproduced under license in ArcGIS 10.3
 4. White areas in the imagery represent
 "No Data" in LIDAR data and can indicate
 change from LIDAR to other imagery

ETP Alignment Mapbook
ETP Forest Maps
 March 2020



S. K. Singh

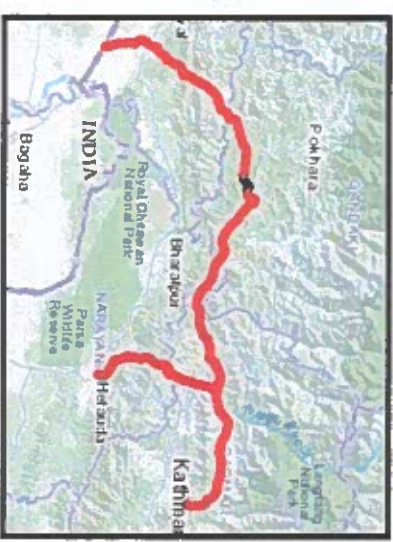


- Legend**
- Flora Plots
 - Faunal Transect Lines
 - Proposed Transmission Towers
 - Tree Clearing Zone
 - 1% Survey Plots
 - Alignment 46m ROW
 - District Boundaries
 - Municipality Boundaries



Page Number: 61

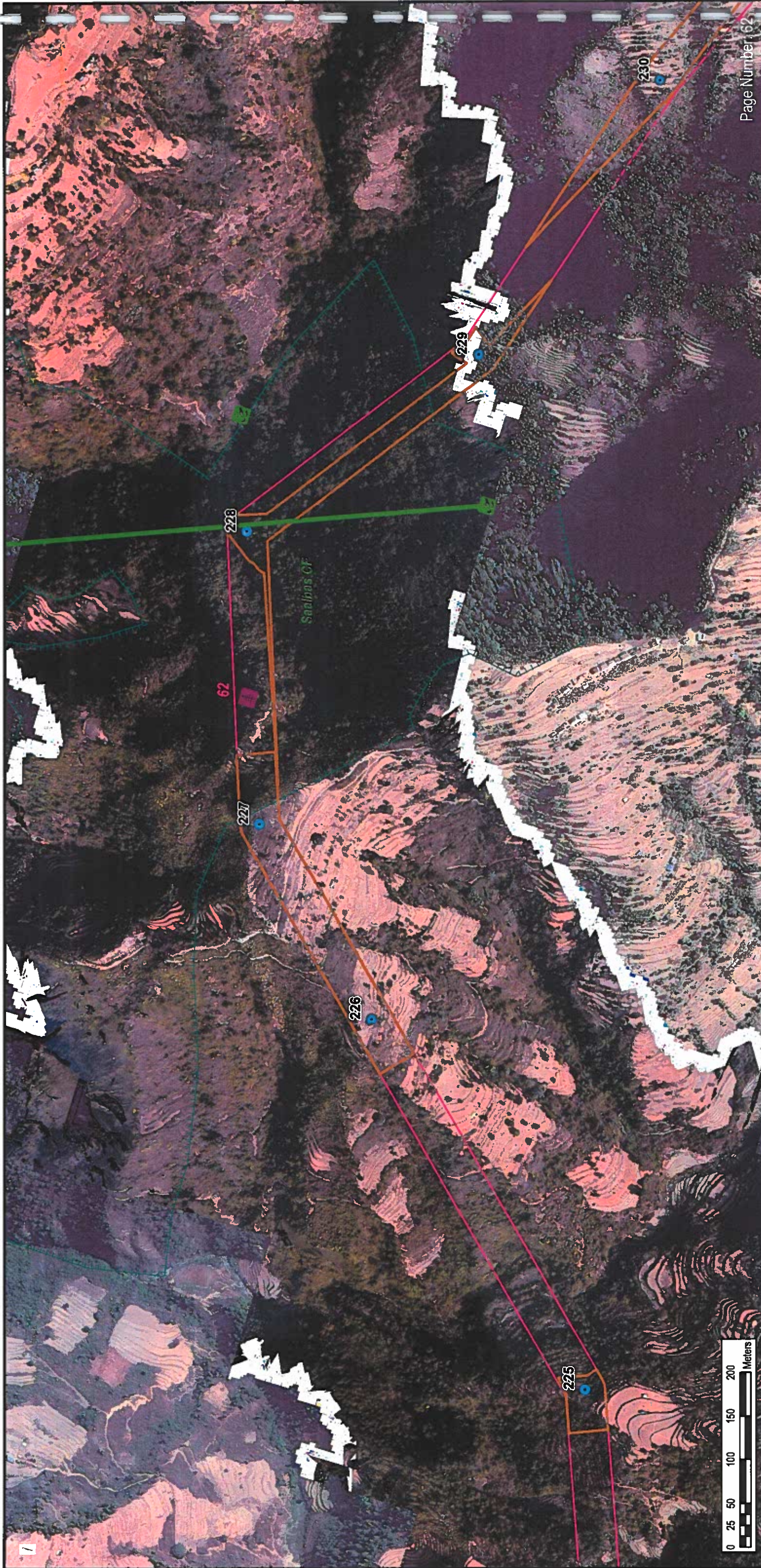
- Legend**
- Proposed Transmission Towers
 - ▭ Tree Clearing Zone
 - ▭ 1% Survey Plots
 - ▭ Alignment 46m ROW
 - ▭ District Boundaries
 - ▭ Municipality Boundaries



- NOTES:**
1. Aerial Imagery: Produced from LIDAR and WV3/4
 2. Basemap: ESRI World Imagery/
ESRI Topographic Map
 3. Reproduced under license in ArcGIS 10.3
 4. White areas in the imagery represent
"No Data" in LIDAR data and can indicate
change from LIDAR to other imagery

**ETP Alignment Mapbook
ETP Forest Maps**
March 2020





NOTES:

1. Aerial Imagery: Produced from LIDAR and WV3/4
2. Basemap: ESRI World Imagery
ESRI Topographic Map
3. Reproduced under license in ArcGIS 10.3
4. White areas in the imagery represent
"No Data" in LIDAR data and can indicate
change from LIDAR to other imagery

ETP Alignment Mapbook
ETP Forest Maps
 March 2020



Signature

Municipality Boundaries



- Legend**
- Flora Plots
 - Faunal Transect Lines
 - Proposed Transmission Towers
 - Tree Clearing Zone
 - 1% Survey Plots
 - Alignment 46m ROW
 - Community and Leasehold Forests
 - District Boundaries

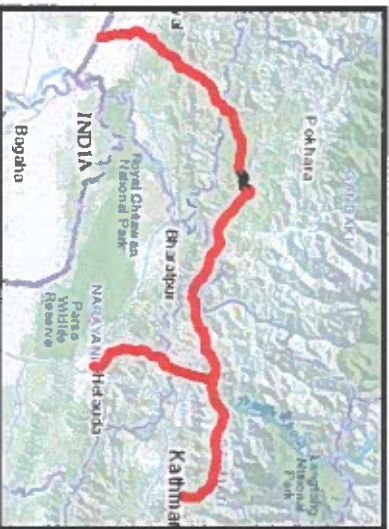


Legend

- Proposed Transmission Towers
- Tree Clearing Zone
- Alignment 46m ROW
- Community and Leasehold Forests
- District Boundaries
- Municipality Boundaries



[Handwritten signature]



NOTES:

1. Aerial Imagery: Produced from LIDAR and WV3/4
2. Basemap: ESRI World Imagery/
ESRI Topographic Map
3. Reproduced under license in ArcGIS 10.3
4. White areas in the imagery represent
No Data in LIDAR data and can indicate
change from LIDAR to other imagery





NOTES:
 1. Aerial Imagery: Produced from LIDAR and WV3/4
 2. Basemap: ESRI World Imagery/
 ESRI Topographic Map
 3. Reproduced under license in ArcGIS 10.3
 4. White areas in the imagery represent
 'No Data' in LIDAR data and can indicate
 change from LIDAR to other imagery




**ETP Alignment Mapbook
 ETP Forest Maps
 March 2020**



[Handwritten signature]



- Legend**
- Proposed Transmission Towers
 - Tree Clearing Zone
 - Rivers
 - Alignment 46m ROW
 - District Boundaries
 - Municipality Boundaries



Legend

- Proposed Transmission Towers
- Tree Clearing Zone
- 1% Survey Plots
- Alignment 46m ROW
- Community and Leasehold Forests
- District Boundaries
- Municipality Boundaries



NOTES:

1. Aerial Imagery: Produced from LIDAR and WV3/4
2. Basemap: ESRI World Imagery/ ESRI Topographic Map
3. Reproduced under license in ArcGIS 10.3
4. White areas in the imagery represent 'No Data' in LIDAR data and can indicate change from LIDAR to other imagery

**ETP Alignment Mapbook
ETP Forest Maps
March 2020**





- Legend**
- Flora Plots
 - Faunal Transect Lines
 - Proposed Transmission Towers
 - Tree Clearing Zone
 - 1% Survey Plots
 - New Damauli Property Boundary
 - Alignment 46m ROW
 - Community and Leasehold Forests

- District Boundaries
- Municipality Boundaries



Signature



NOTES:

1. Aerial Imagery: Produced from LIDAR and WV3/4
2. Basemap: ESRI World Imagery/ ESRI Topographic Map
3. Reproduced under license in ArcGIS 10.3
4. White areas in the imagery represent 'No Data' in LIDAR data and can indicate change from LIDAR to other imagery

**ETP Alignment Mapbook
ETP Forest Maps
March 2020**





NOTES:
 1. Aerial Imagery: Produced from LIDAR and WV3/4
 2. Basemap: ESRI World Imagery/
 ESRI Topographic Map
 3. Reproduced under license in ArcGIS 10.3
 4. White areas in the imagery represent
 'No Data' in LIDAR data and can indicate
 change from LIDAR to other imagery

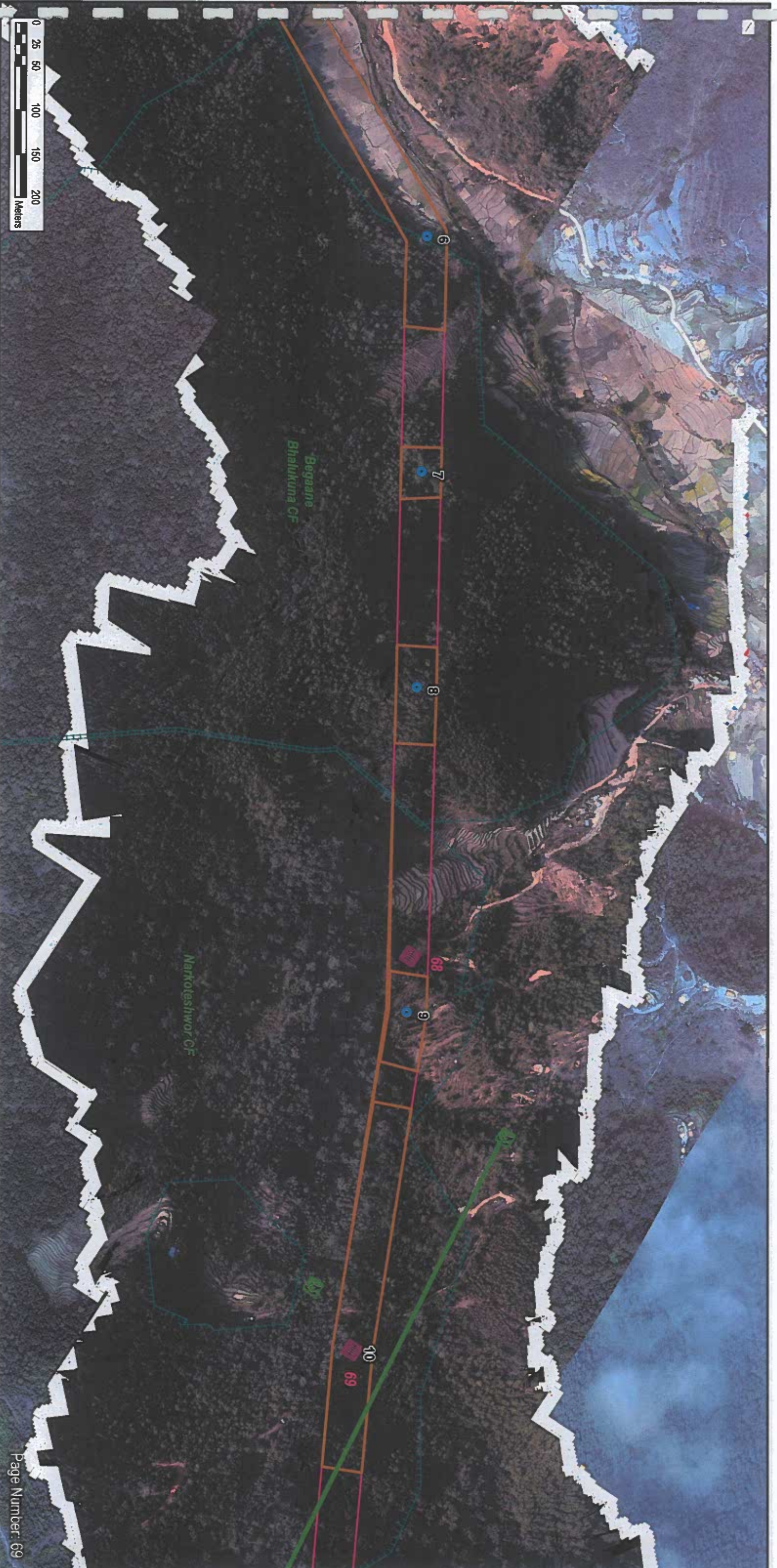
ETP Alignment Mapbook
ETP Forest Maps
 March 2020



Signature

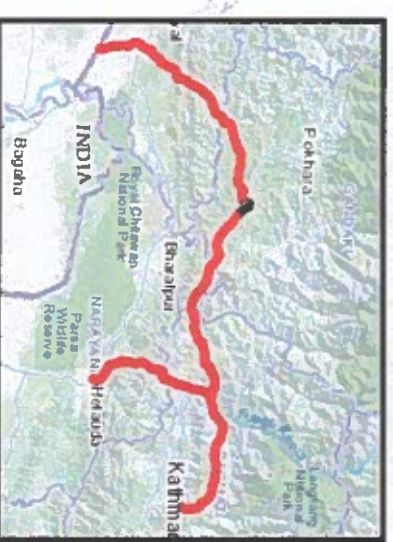


- Legend**
- Flora Plots
 - Faunal Transect Lines
 - Proposed Transmission Towers
 - Tree Clearing Zone
 - 1% Survey Plots
 - New Damauli Property Boundary
 - Alignment 46m ROW
 - Community and Leasehold Forests
 - District Boundaries
 - Municipality Boundaries



- Legend**
- Flora Plots
 - Faunal Transect Lines
 - Proposed Transmission Towers
 - Tree Clearing Zone
 - 1% Survey Plots
 - Alignment 46m ROW
 - Community and Leasehold Forests
 - District Boundaries

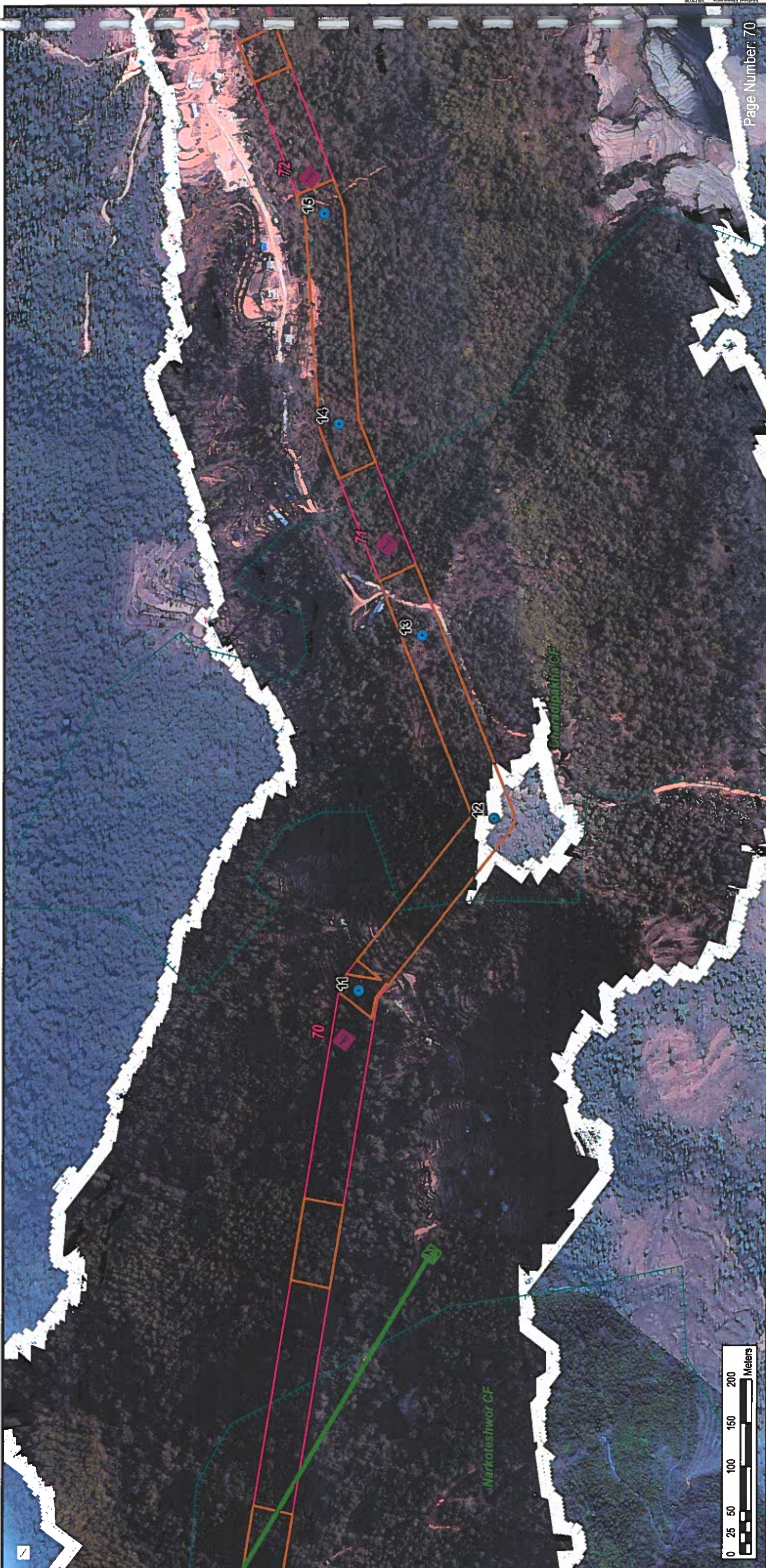
Municipality Boundaries



- NOTES:**
1. Aerial Imagery: Produced from LIDAR and WV3/4
 2. Basemap: ESRI World Imagery/
ESRI Topographic Map
 3. Reproduced under license in ArcGIS 10.3
 4. White areas in the imagery represent
No Data in LIDAR data and can indicate
change from LIDAR to other imagery

ETP Alignment Mapbook
ETP Forest Maps
 March 2020





Legend

- Flora Plots
- Faunal Transect Lines
- Proposed Transmission Towers
- Tree Clearing Zone
- 1% Survey Plots
- Alignment 46m ROW
- Community and Leasehold Forests
- District Boundaries

NOTES:

1. Aerial Imagery: Produced from LIDAR and WV3/4
2. Basemap: ESRI World Imagery/ ESRI Topographic Map
3. Reproduced under license in ArcGIS 10.3
4. White areas in the imagery represent 'No Data' in LIDAR data and can indicate change from LIDAR to other imagery



ETP Alignment Mapbook
ETP Forest Maps
 March 2020

CONSULTING INTERNATIONAL LLC

[Signature]

MINISTRY OF FORESTRY AND ENVIRONMENT

राष्ट्रिय वन्य जीव संरक्षण विभाग


राष्ट्रिय वन्य जीव संरक्षण विभाग

Municipality Boundaries

Community and Leasehold Forests

District Boundaries





- Legend**
- Proposed Transmission Towers
 - Tree Clearing Zone
 - 1% Survey Plots
 - Alignment 46m ROW
 - District Boundaries
 - Municipality Boundaries



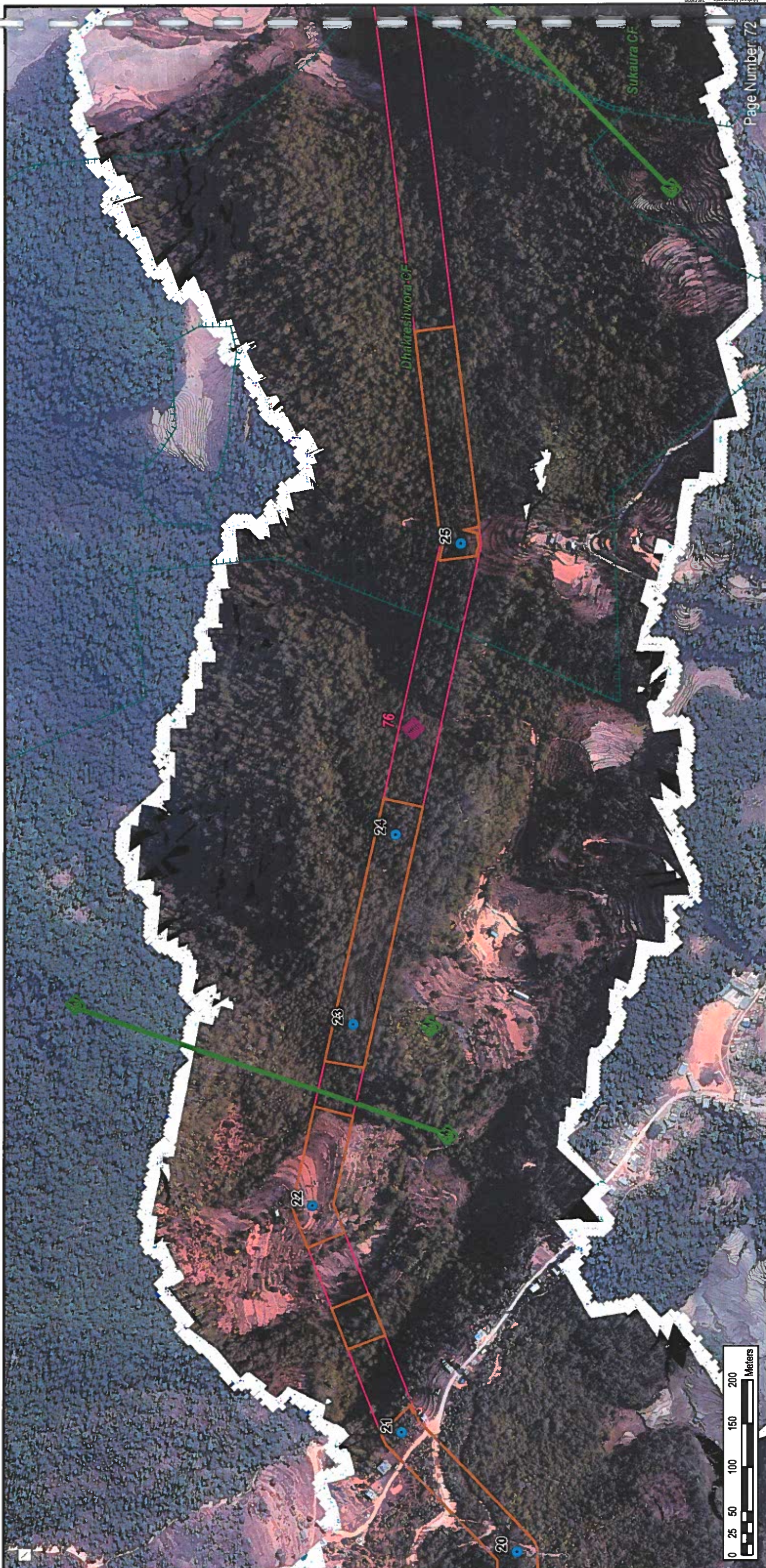
Handwritten signature



- NOTES:**
1. Aerial Imagery: Produced from LIDAR and WW3/4
 2. Basemap: ESRI World Imagery/ ESRI Topographic Map
 3. Reproduced under license in ArcGIS 10.3
 4. White areas in the imagery represent 'No Data' in LIDAR data and can indicate change from LIDAR to other imagery

**ETP Alignment Mapbook
ETP Forest Maps
March 2020**





NOTES:
 1. Aerial Imagery: Produced from LIDAR and WV3/4
 2. Basemap: ESRI World Imagery/
 ESRI Topographic Map
 3. Reproduced under license in ArcGIS 10.3
 4. White areas in the imagery represent
 'No Data' in LIDAR data and can indicate
 change from LIDAR to other imagery



**ETP Alignment Mapbook
 ETP Forest Maps
 March 2020**



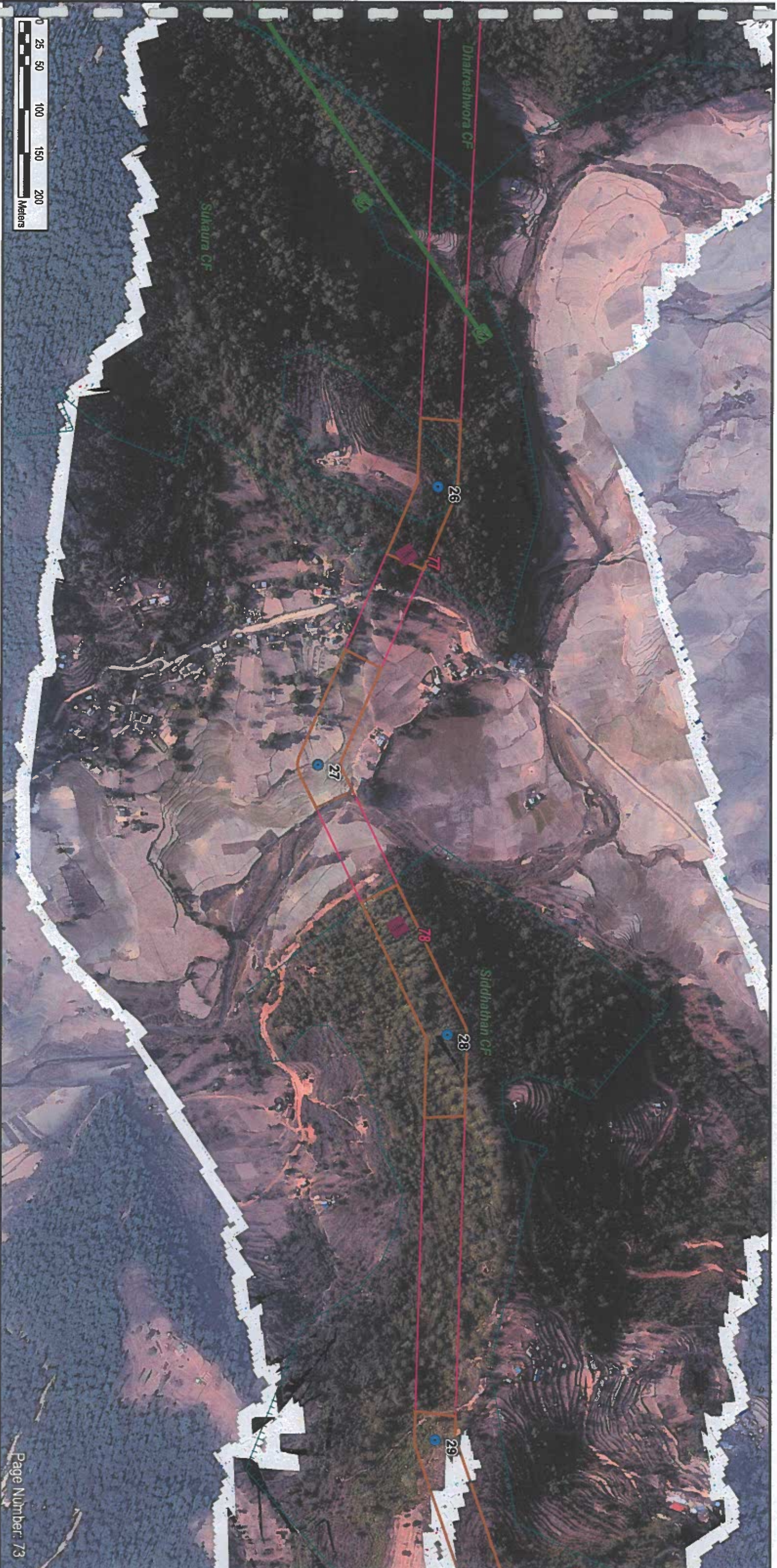
[Signature]



Municipality Boundaries

- Legend**
- Flora Plots
 - Faunal Transect Lines
 - Proposed Transmission Towers
 - Tree Clearing Zone
 - 1% Survey Plots
 - Alignment 46m ROW
 - Community and Leasehold Forests
 - District Boundaries

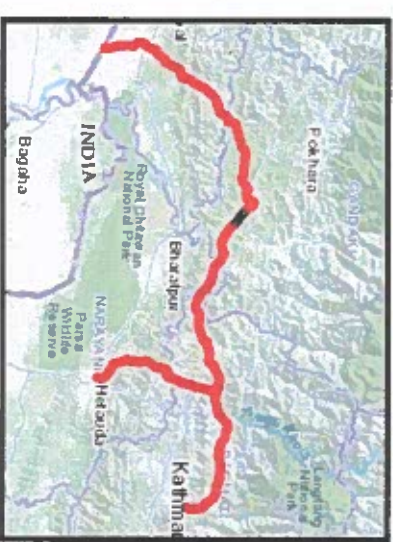




Legend

- Flora Plots
- Faunal Transect Lines
- Proposed Transmission Towers
- Tree Clearing Zone
- 1% Survey Plots
- Alignment 46m ROW
- Community and Leasehold Forests
- District Boundaries

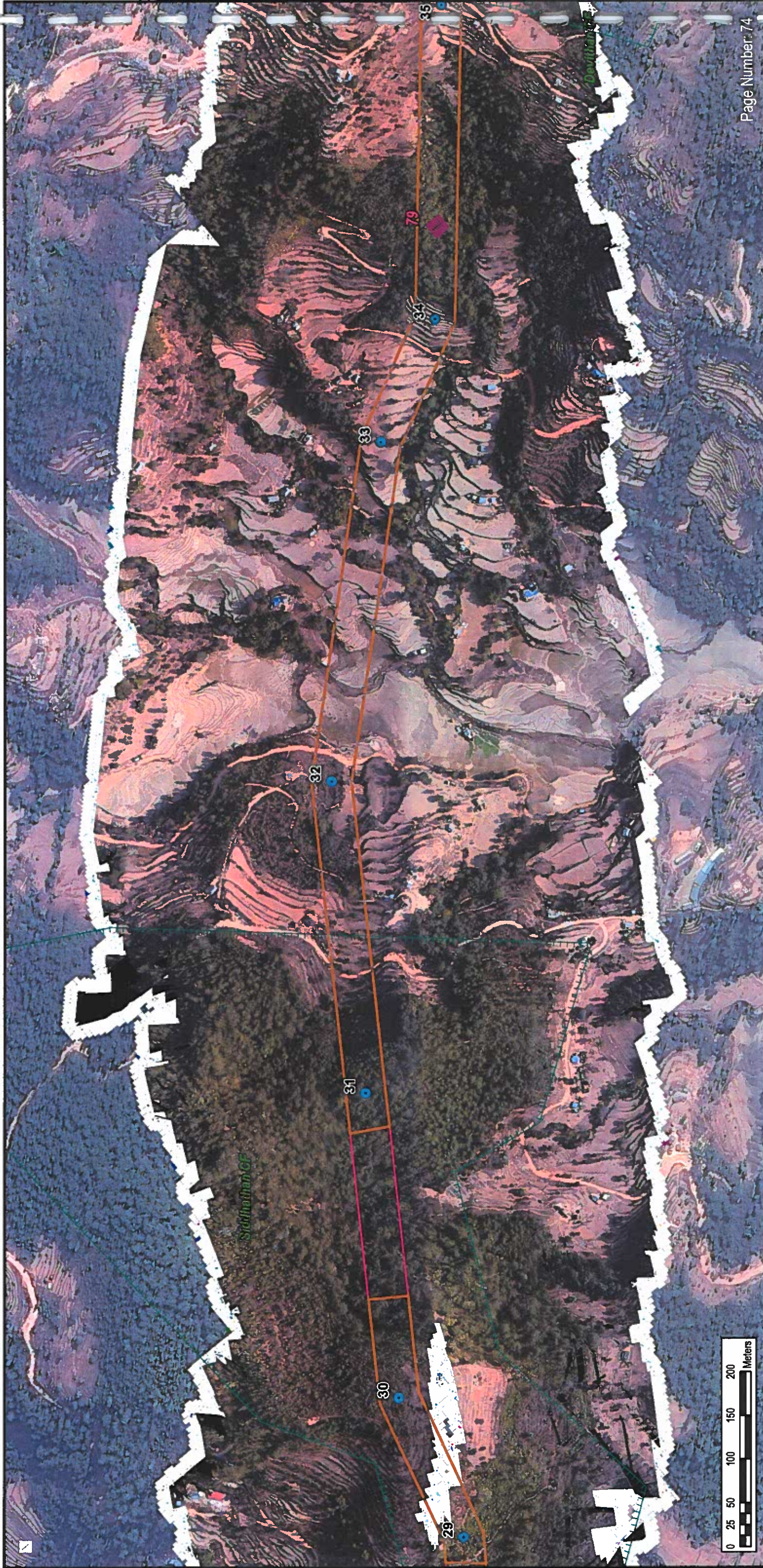
Municipality Boundaries



- NOTES:**
1. Aerial Imagery: Produced from LIDAR and WW3/4
 2. Basemap: ESRI World Imagery/
ESRI Topographic Map
 3. Reproduced under license in ArcGIS 10.3
 4. White areas in the imagery represent
'No Data' in LIDAR data and can indicate
change from LIDAR to other imagery

ETP Alignment Mapbook
ETP Forest Maps
March 2020





NOTES:

1. Aerial Imagery: Produced from LIDAR and WV3/4
2. Basemap: ESRI World Imagery/ ESRI Topographic Map
3. Reproduced under license in ArcGIS 10.3
4. White areas in the imagery represent "No Data" in LIDAR data and can indicate change from LIDAR to other imagery

**ETP Alignment Mapbook
ETP Forest Maps
March 2020**



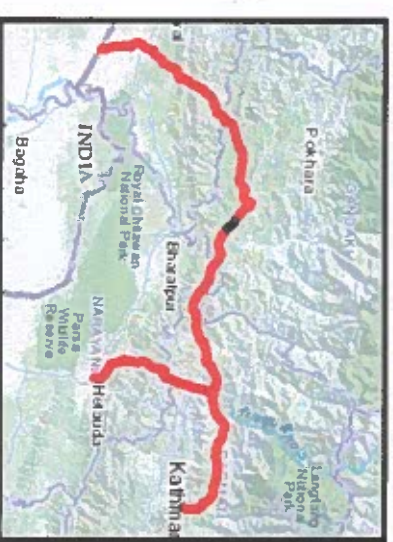
[Handwritten signature]



- Legend**
- Proposed Transmission Towers
 - Tree Clearing Zone
 - 1% Survey Plots
 - Alignment 46m ROW
 - Community and Leasehold Forests
 - District Boundaries
 - Municipality Boundaries



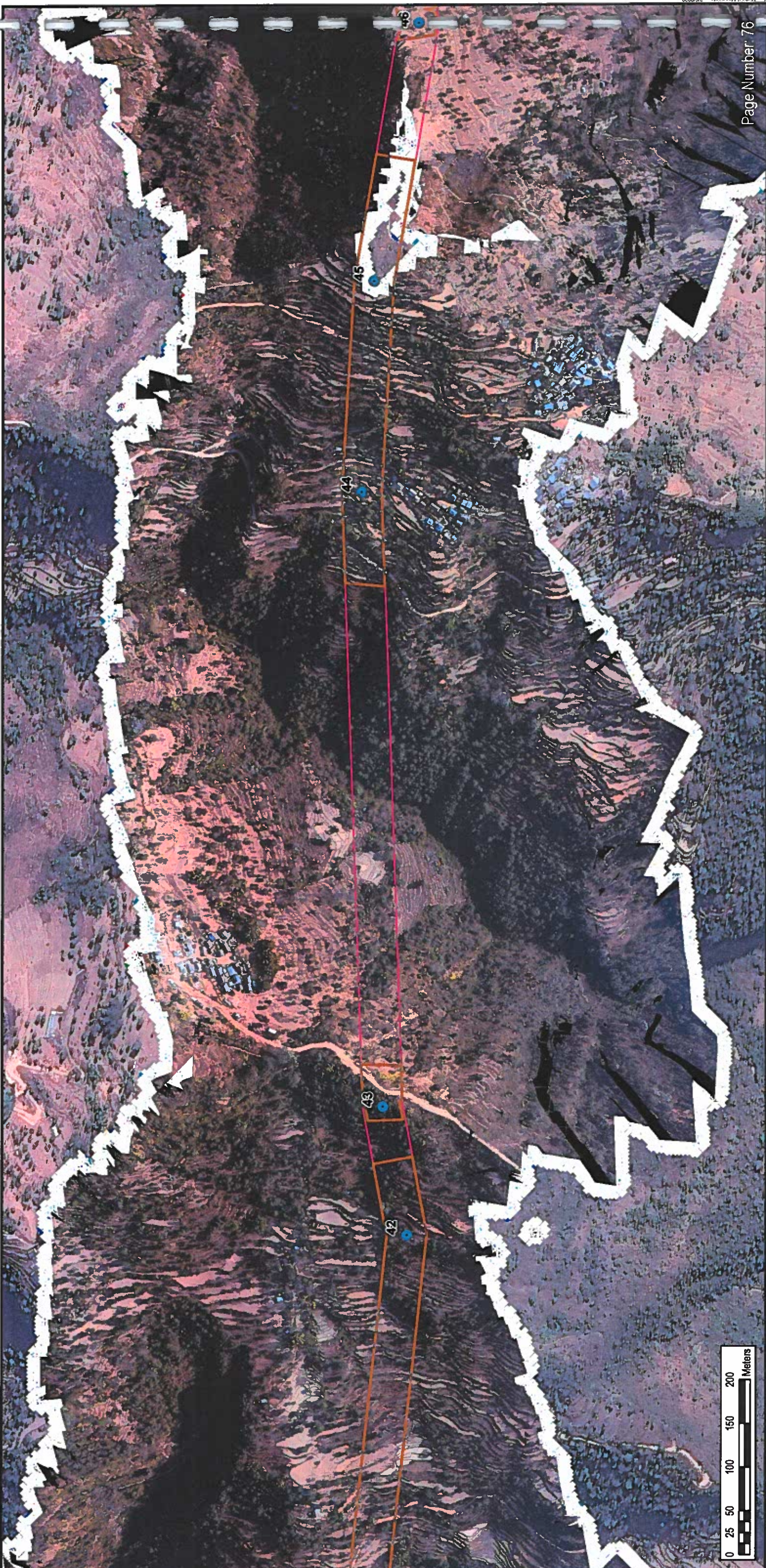
- Legend**
- Flora Plots
 - Faunal Transect Lines
 - Proposed Transmission Towers
 - Tree Clearing Zone
 - 1% Survey Plots
 - Alignment 46m ROW
 - Community and Leasehold Forests
 - District Boundaries
 - Municipality Boundaries



- NOTES:**
1. Aerial Imagery: Produced from LIDAR and WV3/4
 2. Basemap: ESRI World Imagery/
ESRI Topographic Map
 3. Reproduced under license in ArcGIS 10.3
 4. While areas in the Imagery represent
No Data in LIDAR data and can indicate
change from LIDAR to other imagery

**ETP Alignment Mapbook
ETP Forest Maps**
March 2020





NOTES:

1. Aerial Imagery: Produced from LIDAR and WW3/4
2. Basemap: ESRI World Imagery/ ESRI Topographic Map
3. Reproduced under license in ArcGIS 10.3
4. White areas in the imagery represent 'No Data' in LIDAR data and can indicate change from LIDAR to other imagery

ETP Alignment Mapbook
ETP Forest Maps
 March 2020



Signature



- Legend**
- Proposed Transmission Towers
 - Tree Clearing Zone
 - Alignment 46m ROW
 - District Boundaries
 - Municipality Boundaries





- Legend
- Proposed Transmission Towers
 - Tree Clearing Zone
 - Alignment 46m ROW
 - Community and Leasehold Forests
 - District Boundaries
 - Municipality Boundaries



[Handwritten Signature]

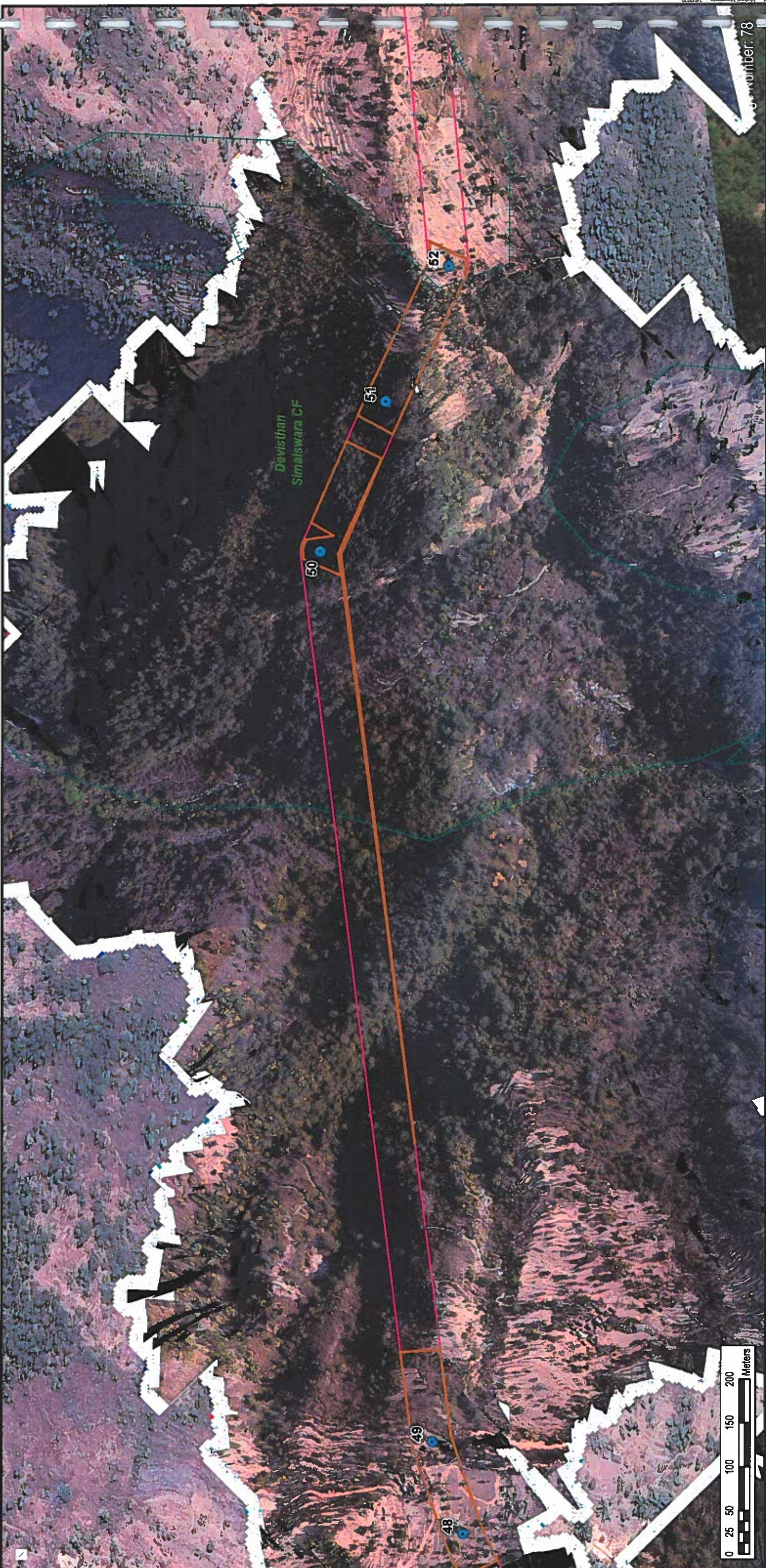


- NOTES:
1. Aerial Imagery: Produced from LIDAR and WW3/4
 2. Basemap: ESRI World Imagery/ ESRI Topographic Map
 3. Reproduced under license in ArcGIS 10.3
 4. White areas in the imagery represent 'No Data' in LIDAR data and can indicate change from LIDAR to other imagery

ETP Alignment Mapbook
ETP Forest Maps
 March 2020



Page Number:



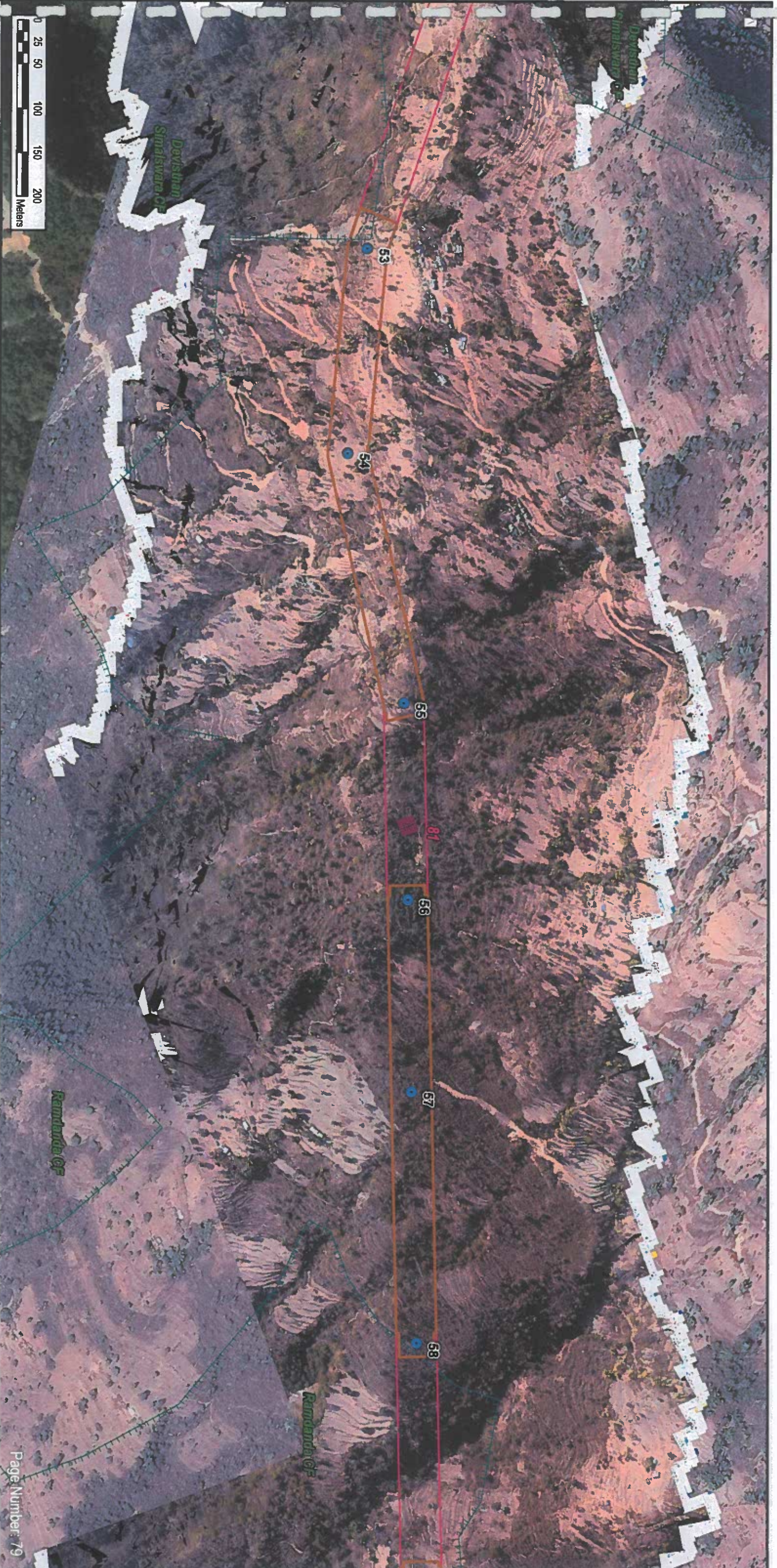
Number: 78

NOTES:
 1. Aerial Imagery: Produced from LIDAR and WV3/4
 2. Basemap: ESRI World Imagery/
 ESRI Topographic Map
 3. Reproduced under license in ArcGIS 10.3
 4. White areas in the imagery represent
 "No Data" in LIDAR data and can indicate
 change from LIDAR to other imagery

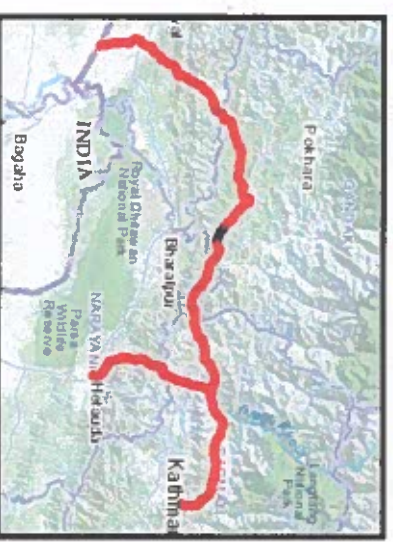
ETP Alignment Mapbook
ETP Forest Maps
 March 2020



- Legend**
- Proposed Transmission Towers
 - Tree Clearing Zone
 - Alignment 46m ROW
 - Community and Leasehold Forests
 - District Boundaries
 - Municipality Boundaries



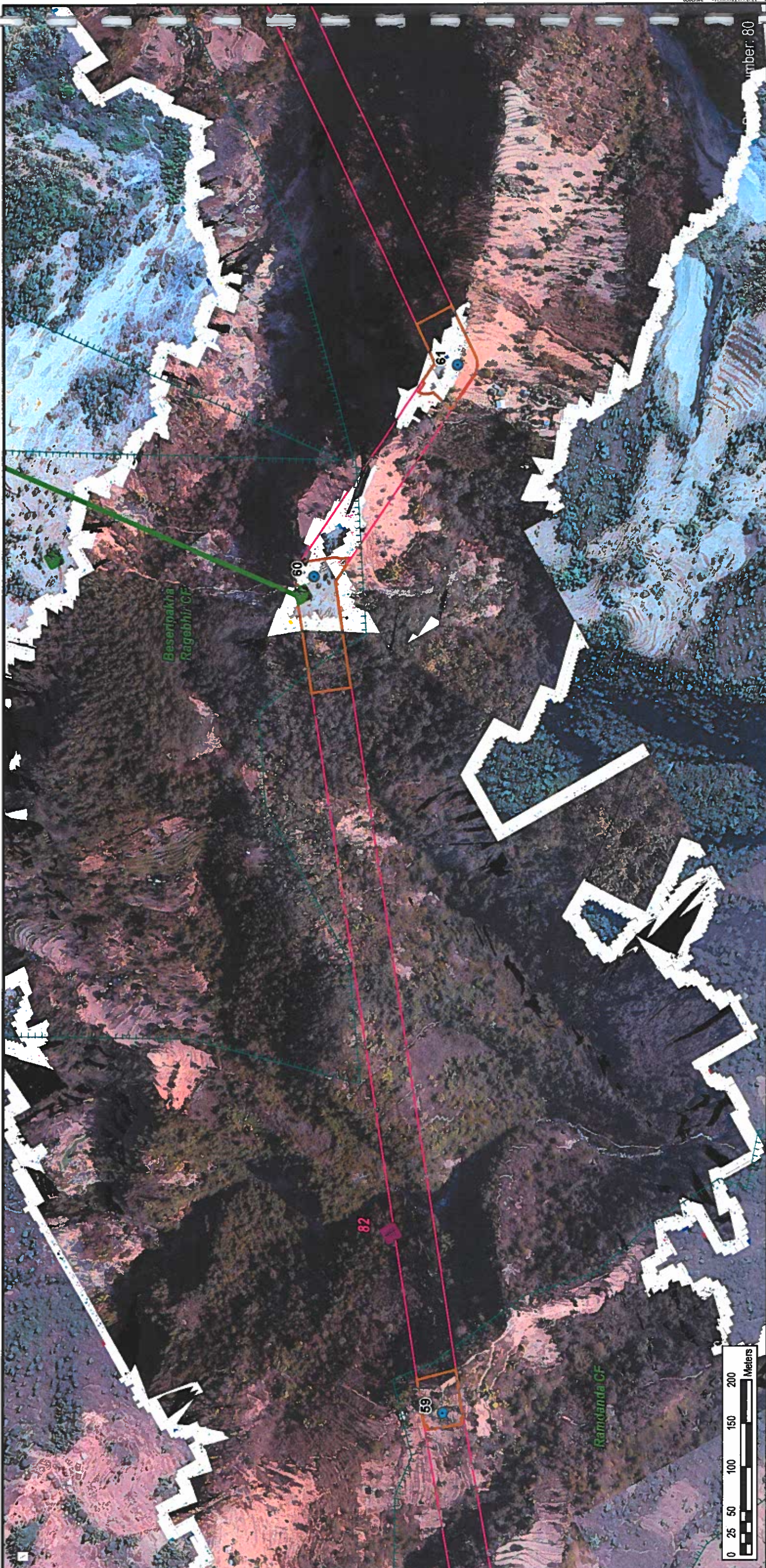
- Legend**
- Proposed Transmission Towers
 - ▭ Tree Clearing Zone
 - ▭ 1% Survey Plots
 - ▭ Alignment 46m ROW
 - ▭ Community and Leasehold Forests
 - ▭ District Boundaries
 - ▭ Municipality Boundaries



- NOTES:**
1. Aerial Imagery: Produced from LIDAR and WW3/4
 2. Basemap: ESRI World Imagery/ ESRI Topographic Map
 3. Reproduced under license in ArcGIS 10.3
 4. White areas in the imagery represent 'No Data' in LIDAR data and can indicate change from LIDAR to other imagery

**ETP Alignment Mapbook
ETP Forest Maps
March 2020**






Legend

- Flora Plots
- Faunal Transect Lines
- Proposed Transmission Towers
- Tree Clearing Zone
- 1% Survey Plots
- Alignment 46m ROW
- Community and Leasehold Forests
- District Boundaries
- Municipality Boundaries



[Handwritten signature]

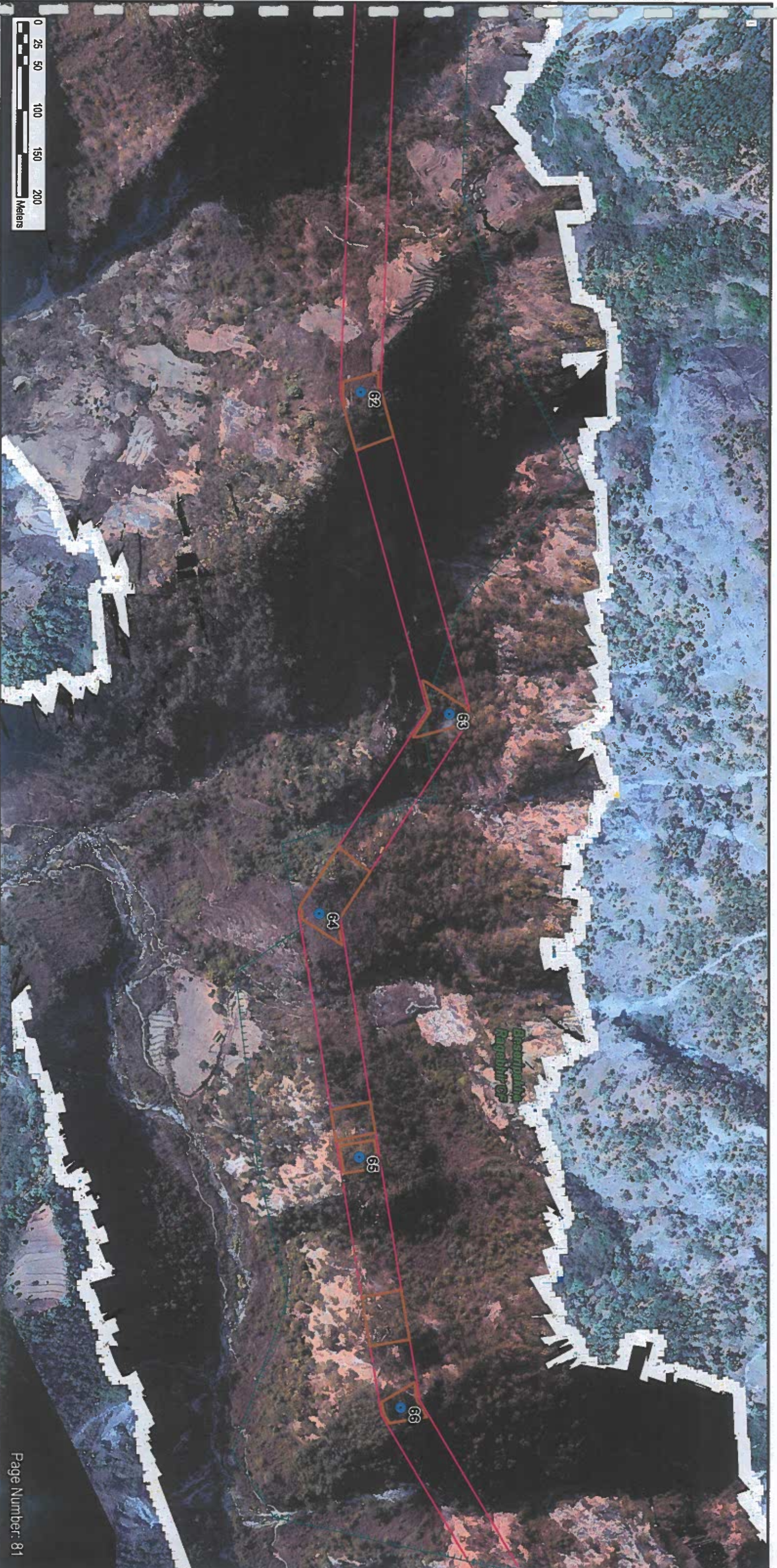


NOTES:

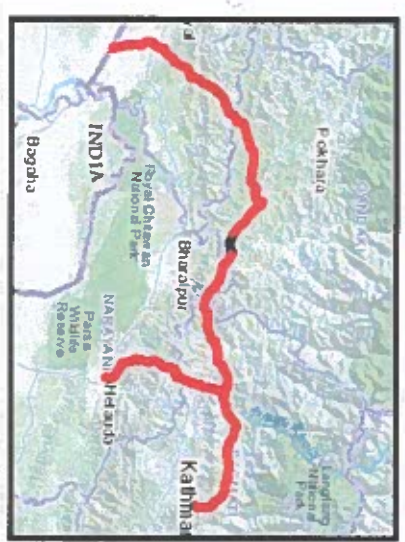
1. Aerial Imagery: Produced from LIDAR and WV3/4
2. Basemap: ESRI World Imagery/ ESRI Topographic Map
3. Reproduced under license in ArcGIS 10.3
4. White areas in the imagery represent 'No Data' in LIDAR data and can indicate change from LIDAR to other imagery

ETP Alignment Mapbook
ETP Forest Maps
 March 2020






- Legend**
- Proposed Transmission Towers
 - Tree Clearing Zone
 - Alignment 46m ROW
 - Community and Leasehold Forests
 - District Boundaries
 - Municipality Boundaries



- NOTES:**
1. Aerial Imagery: Produced from LIDAR and WW3/4
 2. Basemap: ESRI World Imagery/
ESRI Topographic Map
 3. Reproduced under license in ArcGIS 10.3
 4. White areas in the imagery represent
"No Data" in LIDAR data and can indicate
change from LIDAR to other imagery

ETP Alignment Mapbook
ETP Forest Maps
 March 2020





NOTES:

1. Aerial Imagery: Produced from LIDAR and WV3/4
2. Basemap: ESRI World Imagery/ ESRI Topographic Map
3. Reproduced under license in ArcGIS 10.3
4. White areas in the imagery represent 'No Data' in LIDAR data and can indicate change from LIDAR to other imagery

ETP Alignment Mapbook
ETP Forest Maps
 March 2020









Legend

- Proposed Transmission Towers
- Tree Clearing Zone
- Alignment 46m ROW
- Community and Leasehold Forests
- District Boundaries
- Municipality Boundaries





Legend

-  Flora Plots
-  Proposed Transmission Towers
-  Tree Clearing Zone
-  Alignment 46m ROW
-  District Boundaries
-  Municipality Boundaries

Page Number: 83



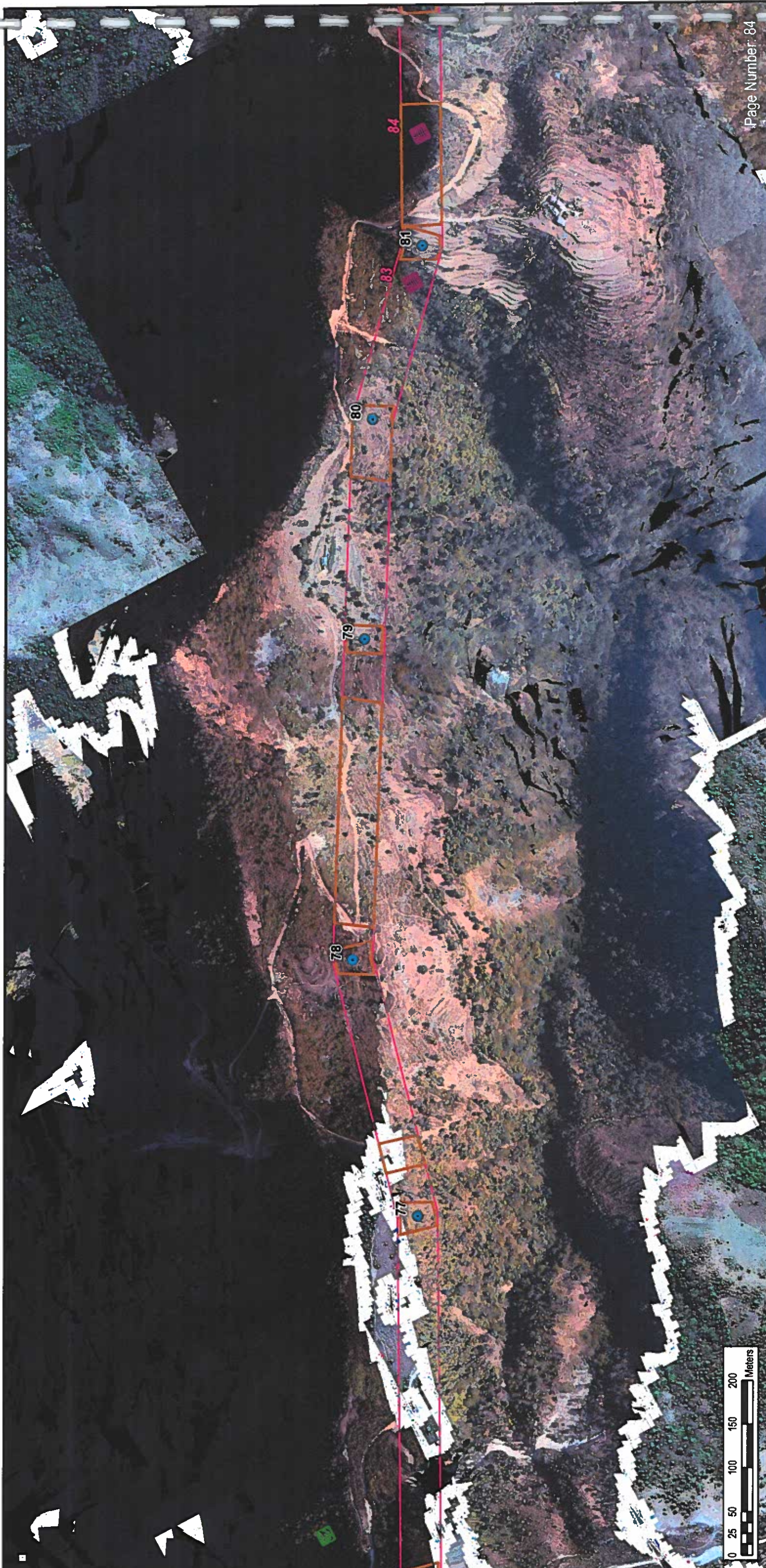
Handwritten signature



- NOTES:**
1. Aerial Imagery: Produced from LIDAR and WV3/4
 2. Basemap: ESRI World Imagery/
ESRI Topographic Map
 3. Reproduced under license in ArcGIS 10.3
 4. White areas in the imagery represent
No Data! In LIDAR data and can indicate
change from LIDAR to other imagery

ETP Alignment Mapbook
ETP Forest Maps
March 2020





- Legend**
- Flora Plots
 - Proposed Transmission Towers
 - Tree Clearing Zone
 - 1% Survey Plots
 - Alignment 46m ROW
 - District Boundaries
 - Municipality Boundaries



Signature



NOTES:

1. Aerial Imagery: Produced from LIDAR and WV3/4
2. Basemap: ESRI World Imagery/ ESRI Topographic Map
3. Reproduced under license in ArcGIS 10.3
4. White areas in the imagery represent 'No Data' in LIDAR data and can indicate change from LIDAR to other imagery

ETP Alignment Mapbook
ETP Forest Maps
 March 2020



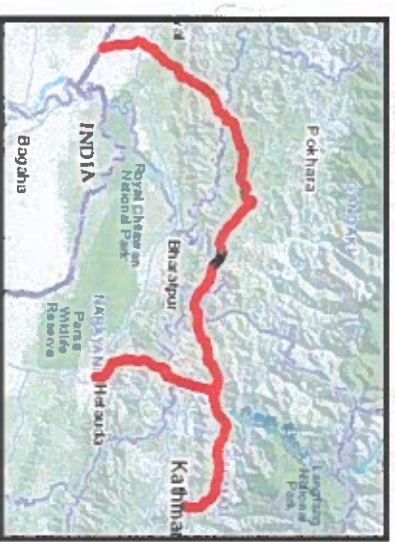


Legend

- Proposed Transmission Towers
- Tree Clearing Zone
- 1% Survey Plots
- Alignment 46m ROW
- District Boundaries
- Municipality Boundaries



[Handwritten Signature]




NOTES:








1. Aerial Imagery: Produced from LIDAR and WV3/4
2. Basemap: ESRI World Imagery/ ESRI Topographic Map
3. Reproduced under license in ArcGIS 10.3
4. White areas in the imagery represent 'No Data' in LIDAR data and can indicate change from LIDAR to other imagery

ETP Alignment Mapbook
ETP Forest Maps
 March 2020





Legend

-  Proposed Transmission Towers
-  Tree Clearing Zone
-  1% Survey Plots
-  Alignment 46m ROW
-  Community and Leasehold Forests
-  District Boundaries
-  Municipality Boundaries



Signature

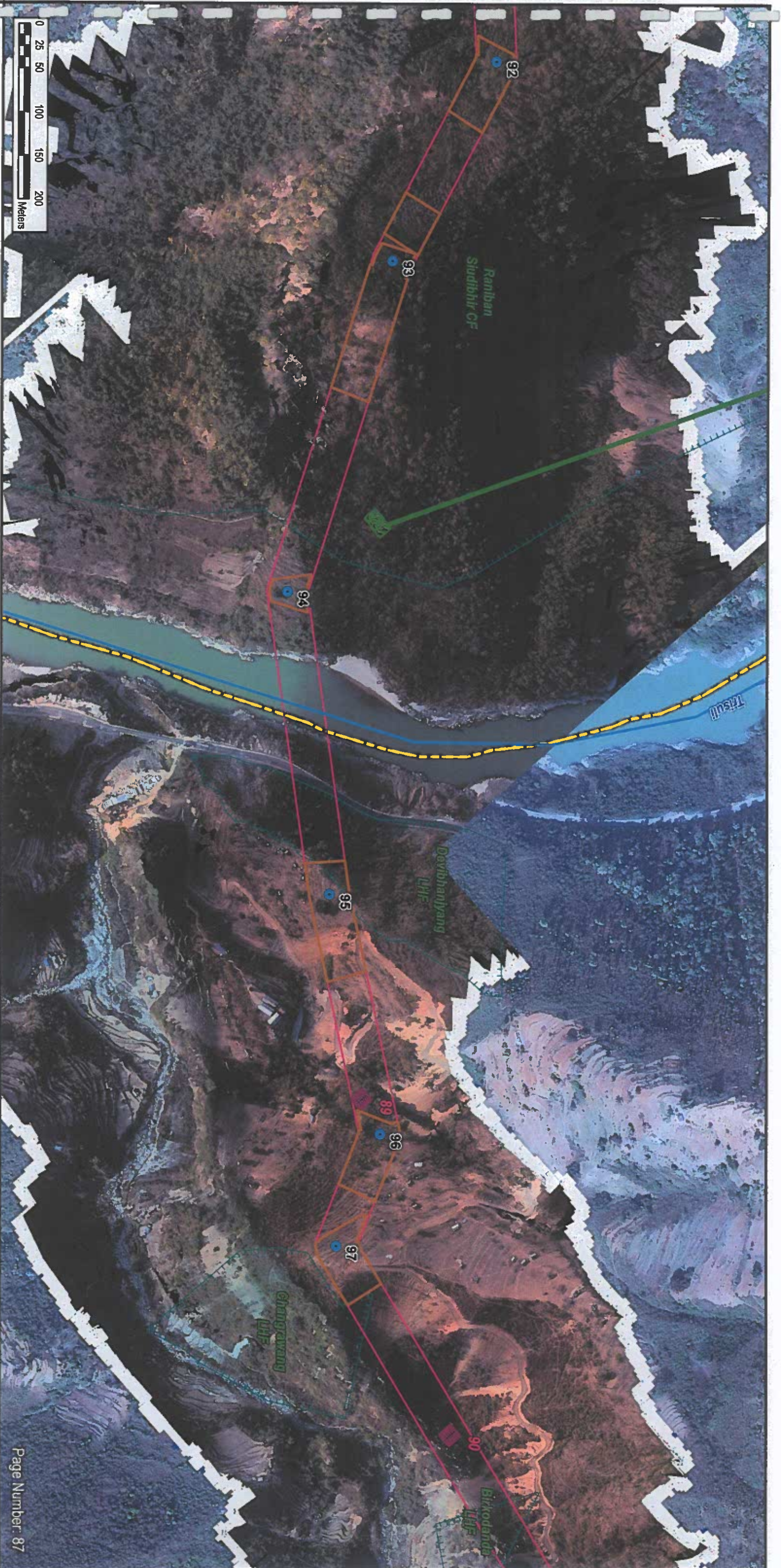


NOTES:

1. Aerial Imagery: Produced from LiDAR and WV3/4
2. Basemap: ESRI World Imagery/ ESRI Topographic Map
3. Reproduced under license in ArcGIS 10.3
4. White areas in the imagery represent 'No Data' in LiDAR data and can indicate change from LiDAR to other imagery

**ETP Alignment Mapbook
ETP Forest Maps
March 2020**





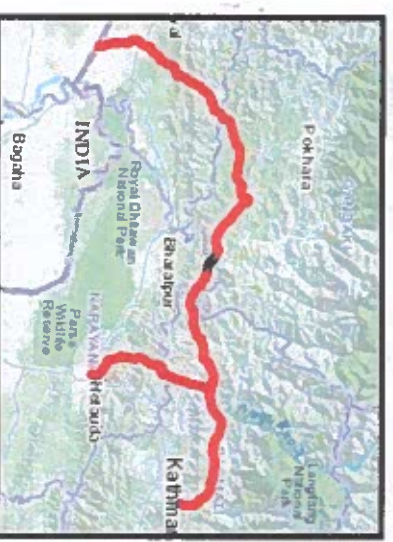
Legend

- Flora Plots
- Faunal Transect Lines
- Proposed Transmission Towers
- ▭ Tree Clearing Zone
- ▭ 1% Survey Plots
- Rivers
- ▭ Alignment 46m ROW
- ▭ Community and Leasehold Forests

- ▭ District Boundaries
- ▭ Municipality Boundaries



[Signature]



NOTES:
 1. Aerial Imagery: Produced from LIDAR and WW3/4
 2. Basemap: ESRI World Imagery/
 ESRI Topographic Map
 3. Reproduced under license in ArcGIS 10.3
 4. While areas in the imagery represent
 No Data' in LIDAR data and can indicate
 change from LIDAR to other Imagery

**ETP Alignment Mapbook
 ETP Forest Maps
 March 2020**





NOTES:
 1. Aerial Imagery: Produced from LIDAR and WV3/4
 2. Basemap: ESRI World Imagery/
 ESRI Topographic Map
 3. Reproduced under license in ArcGIS 10.3
 4. White areas in the imagery represent
 'No Data' in LIDAR data and can indicate
 change from LIDAR to other imagery



ETP Alignment Mapbook
ETP Forest Maps
 March 2020



[Signature]



- Legend**
- Proposed Transmission Towers
 - Tree Clearing Zone
 - 1% Survey Plots
 - Alignment 46m ROW
 - Community and Leasehold Forests
 - District Boundaries
 - Municipality Boundaries





Legend

- Proposed Transmission Towers
- Tree Clearing Zone
- 1% Survey Plots
- Alignment 46m ROW
- District Boundaries
- Municipality Boundaries



Signature

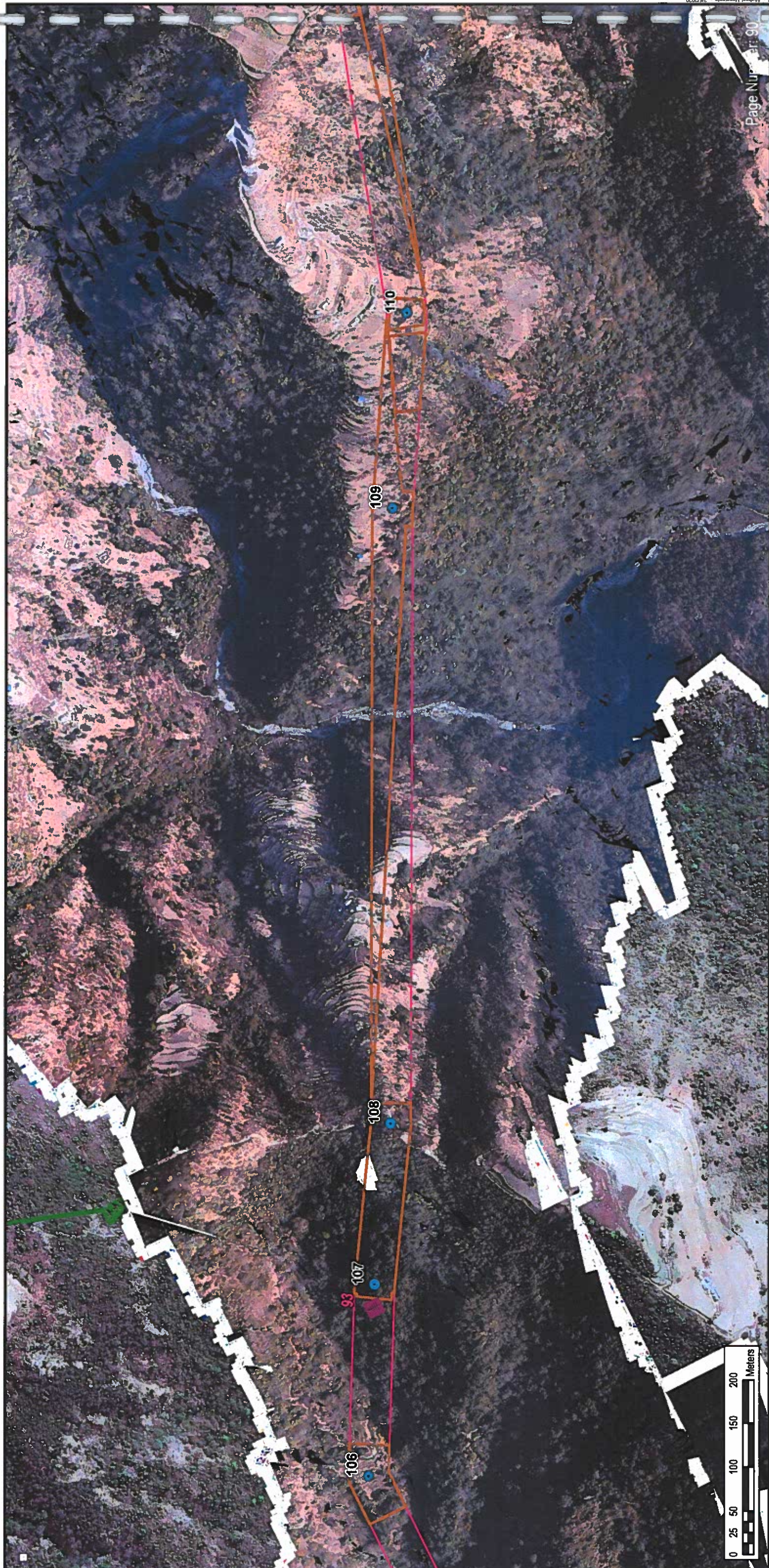


NOTES:

1. Aerial Imagery: Produced from LIDAR and WV3/4
2. Basemap: ESRI World Imagery/ ESRI Topographic Map
3. Reproduced under license in ArcGIS 10.3
4. White areas in the imagery represent 'No Data' in LIDAR data and can indicate change from LIDAR to other imagery

ETP Alignment Mapbook
ETP Forest Maps
 March 2020





NOTES:
 1. Aerial Imagery: Produced from LIDAR and WV3/4
 2. Basemap: ESRI World Imagery/
 ESRI Topographic Map
 3. Reproduced under license in ArcGIS 10.3
 4. White areas in the imagery represent
 "No Data" in LIDAR data and can indicate
 change from LIDAR to other imagery



ETP Alignment Mapbook
ETP Forest Maps
 March 2020



[Handwritten signature]



- Legend**
- Flora Plots
 - Faunal Transect Lines
 - Proposed Transmission Towers
 - Tree Clearing Zone
 - 1% Survey Plots
 - Alignment 46m ROW
 - District Boundaries
 - Municipality Boundaries



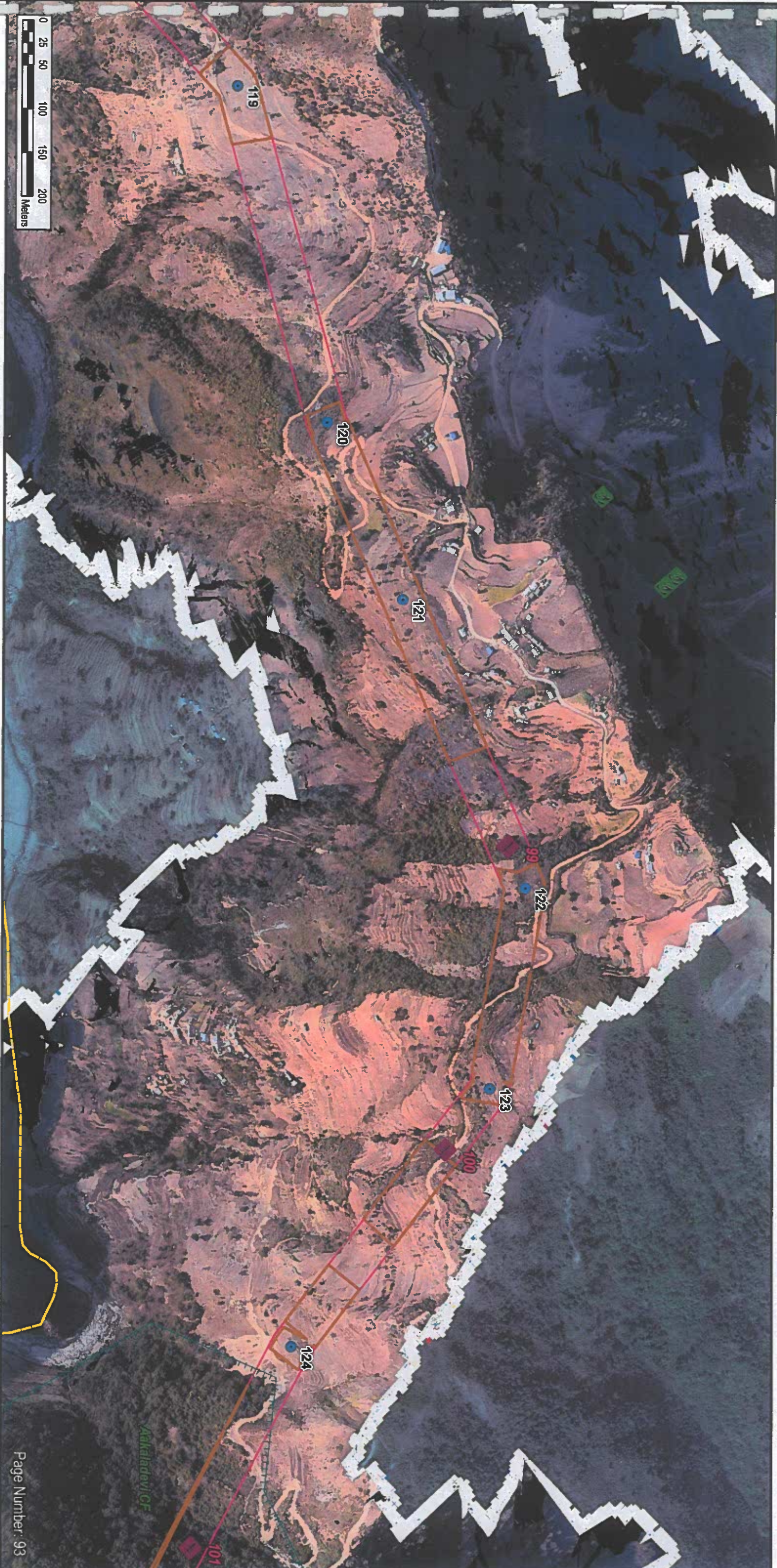
- Legend**
- Proposed Transmission Towers
 - Tree Clearing Zone
 - 1% Survey Plots
 - Alignment 46m ROW
 - District Boundaries
 - Municipality Boundaries



- NOTES:**
1. Aerial Imagery: Produced from LIDAR and WV3/4
 2. Basemap: ESRI World Imagery/ ESRI Topographic Map
 3. Reproduced under license in ArcGIS 10.3
 4. White areas in the imagery represent 'No Data' in LIDAR data and can indicate change from LIDAR to other imagery

ETP Alignment Mapbook
ETP Forest Maps
 March 2020





Legend

- Flora Plots
- Faunal Transect Lines
- Proposed Transmission Towers
- Tree Clearing Zone
- 1% Survey Plots
- Alignment 46m ROW
- Community and Leasehold Forests
- District Boundaries

Municipality Boundaries



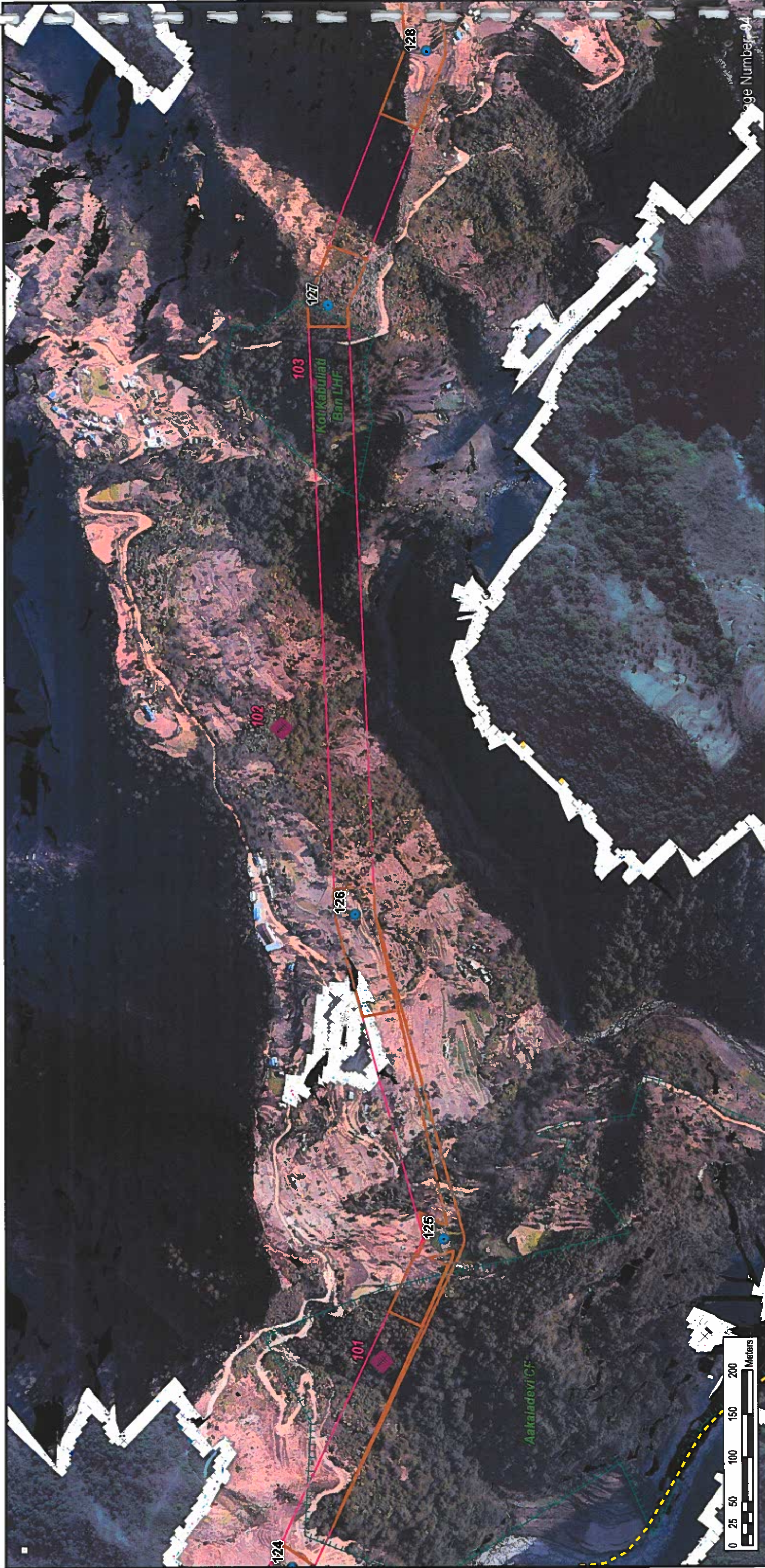
[Handwritten Signature]










NOTES:

1. Aerial Imagery: Produced from LIDAR and WV3/4
2. Basemap: ESRI World Imagery/
ESRI Topographic Map
3. Reproduced under license in ArcGIS 10.3
4. White areas in the imagery represent
'No Data' in LIDAR data and can indicate
change from LIDAR to other imagery





Legend

-  Proposed Transmission Towers
-  Tree Clearing Zone
-  1% Survey Plots
-  Alignment 46m ROW
-  Community and Leasehold Forests
-  District Boundaries
-  Municipality Boundaries



Rajendra M.




NOTES:

1. Aerial Imagery: Produced from LIDAR and WV3/4
2. Basemap: ESRI World Imagery/
ESRI Topographic Map
3. Reproduced under license in ArcGIS 10.3
4. White areas in the imagery represent
"No Data" in LIDAR data and can indicate
change from LIDAR to other imagery

ETP Alignment Mapbook
ETP Forest Maps
 March 2020





Legend


- Proposed Transmission Towers
- Tree Clearing Zone
- 1% Survey Plots
- Alignment 46m ROW
- District Boundaries
- Municipality Boundaries



NOTES:

1. Aerial Imagery: Produced from LIDAR and WV3/4
2. Basemap: ESRI World Imagery/
ESRI Topographic Map
3. Reproduced under license in ArcGIS 10.3
4. White areas in the imagery represent
'No Data' in LIDAR data and can indicate
change from LIDAR to other imagery





Legend

- Proposed Transmission Towers
- Tree Clearing Zone
- 1% Survey Plots
- Alignment 46m ROW
- Community and Leasehold Forests
- District Boundaries
- Municipality Boundaries



[Handwritten signature]

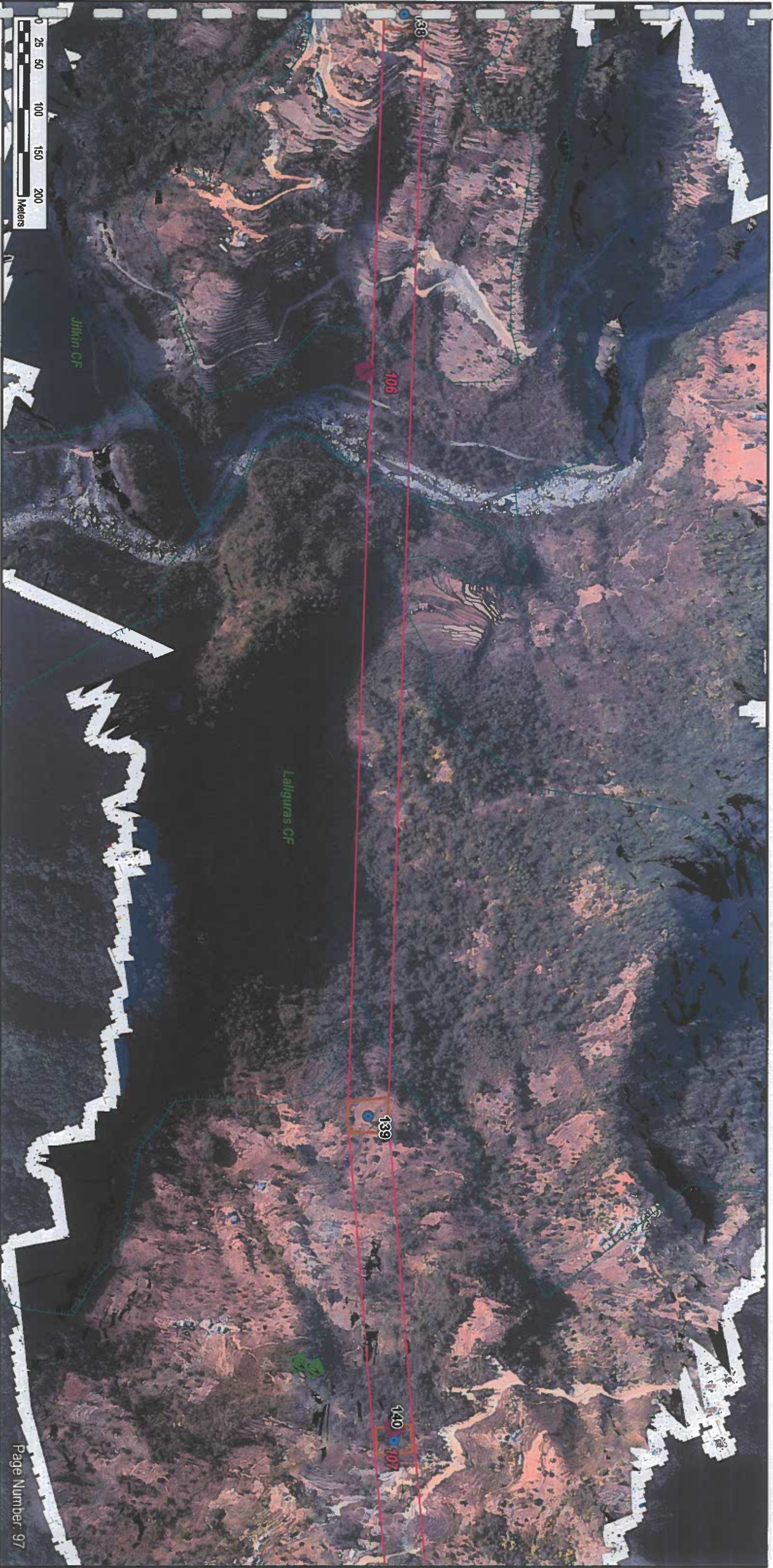


NOTES:

1. Aerial Imagery: Produced from LIDAR and WV3/4
2. Basemap: ESRI World Imagery/ ESRI Topographic Map
3. Reproduced under license in ArcGIS 10.3
4. While areas in the imagery represent "No Data" in LIDAR data and can indicate change from LIDAR to other imagery

ETP Alignment Mapbook
ETP Forest Maps
 March 2020





Legend

- Flora Plots
- Proposed Transmission Towers
- Tree Clearing Zone
- 1% Survey Plots
- Alignment 46m ROW
- Community and Leasehold Forests
- District Boundaries
- Municipality Boundaries



Signature



NOTES:

1. Aerial Imagery: Produced from LIDAR and WV3/4
2. Basemap: ESRI World Imagery/ ESRI Topographic Map
3. Reproduced under license in ArcGIS 10.3
4. White areas in the imagery represent 'No Data' in LIDAR data and can indicate change from LIDAR to other imagery

ETP Alignment Mapbook
ETP Forest Maps
 March 2020





Legend

- Proposed Transmission Towers
- Tree Clearing Zone
- 1% Survey Plots
- Alignment 46m ROW
- Community and Leasehold Forests
- District Boundaries
- Municipality Boundaries



NOTES:

1. Aerial Imagery: Produced from LIDAR and WV3/4
2. Basemap: ESRI World Imagery/
ESRI Topographic Map
3. Reproduced under license in ArcGIS 10.3
4. White areas in the imagery represent
"No Data" in LIDAR data and can indicate
change from LIDAR to other imagery

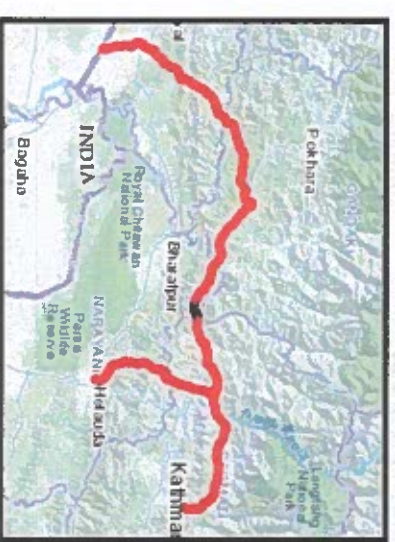
ETP Alignment Mapbook
ETP Forest Maps
 March 2020





Legend

- Proposed Transmission Towers
- Tree Clearing Zone
- 1% Survey Plots
- Alignment 46m ROW
- Community and Leasehold Forests
- District Boundaries
- Municipality Boundaries




NOTES:

1. Aerial Imagery: Produced from LIDAR and WV3/4
2. Basemap: ESRI World Imagery/
ESRI Topographic Map
3. Reproduced under license in ArcGIS 10.3
4. White areas in the Imagery represent
No Data in LIDAR data and can indicate
change from LIDAR to other imagery

ETP Alignment Mapbook
ETP Forest Maps
March 2020





NOTES:
 1. Aerial Imagery: Produced from LIDAR and WV3/4
 2. Basemap: ESRI World Imagery/
 ESRI Topographic Map
 3. Reproduced under license in ArcGIS 10.3
 4. White areas in the imagery represent
 "No Data" in LIDAR data and can indicate
 change from LIDAR to other imagery

ETP Alignment Mapbook
ETP Forest Maps
 March 2020

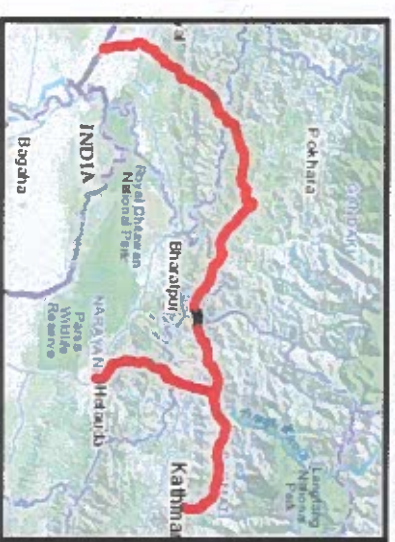


- Legend**
- Proposed Transmission Towers
 - Tree Clearing Zone
 - 1% Survey Plots
 - Alignment 46m ROW
 - Community and Leasehold Forests
 - District Boundaries
 - Municipality Boundaries






- Legend**
- Flora Plots
 - Proposed Transmission Towers
 - Tree Clearing Zone
 - 1% Survey Plots
 - Alignment 46m ROW
 - Community and Leasehold Forests
 - District Boundaries
 - Municipality Boundaries



- NOTES:**
1. Aerial Imagery: Produced from LIDAR and WV3/4
 2. Basemap: ESRI World Imagery/ ESRI Topographic Map
 3. Reproduced under license in ArcGIS 10.3
 4. White areas in the Imagery represent No Data in LIDAR data and can indicate change from LIDAR to other imagery

ETP Alignment Mapbook
ETP Forest Maps
 March 2020





Legend

- Flora Plots
- Proposed Transmission Towers
- Tree Clearing Zone
- 1% Survey Plots
- Alignment 46m ROW
- Community and Leasehold Forests
- District Boundaries
- Municipality Boundaries



[Handwritten signature]



NOTES:
 1. Aerial Imagery: Produced from LIDAR and WV34
 2. Basemap: ESRI World Imagery/
 ESRI Topographic Map
 3. Reproduced under license in ArcGIS 10.3
 4. White areas in the imagery represent
 'No Data' in LIDAR data and can indicate
 change from LIDAR to other imagery

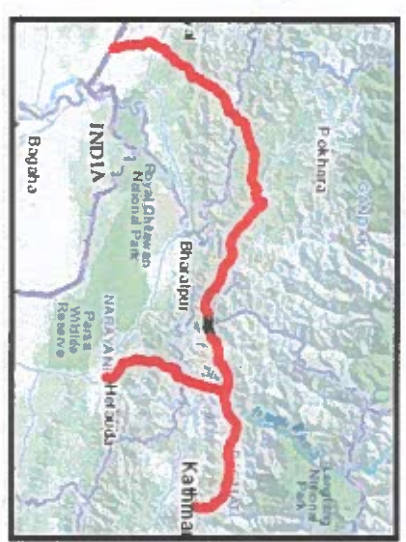
ETP Alignment Mapbook
ETP Forest Maps
 March 2020





Legend

- Proposed Transmission Towers
- Tree Clearing Zone
- 1% Survey Plots
- Alignment 46m ROW
- Community and Leasehold Forests
- District Boundaries
- Municipality Boundaries

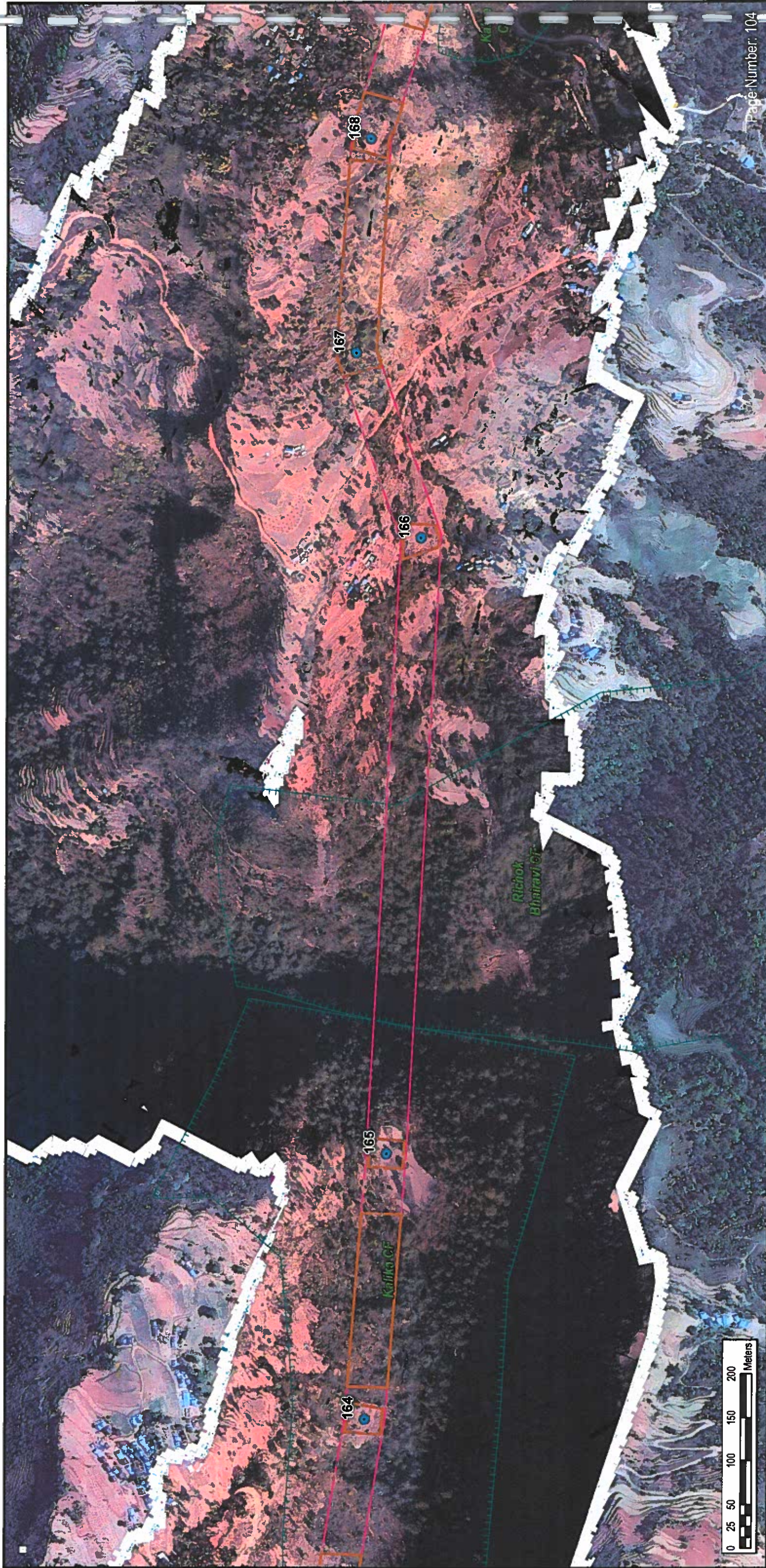


NOTES:

1. Aerial Imagery: Produced from LIDAR and WV3/4
2. Basemap: ESRI World Imagery/ ESRI Topographic Map
3. Reproduced under license in ArcGIS 10.3
4. White areas in the imagery represent No Data in LIDAR data and can indicate change from LIDAR to other imagery

ETP Alignment Mapbook
ETP Forest Maps
 March 2020





Legend

- Proposed Transmission Towers
- Tree Clearing Zone
- Alignment 46m ROW
- Community and Leasehold Forests
- District Boundaries
- Municipality Boundaries



Signature



NOTES:

1. Aerial Imagery: Produced from LIDAR and WV3/4
2. Basemap: ESRI World Imagery/ ESRI Topographic Map
3. Reproduced under license in ArcGIS 10.3
4. White areas in the imagery represent 'No Data' in LIDAR data and can indicate change from LIDAR to other imagery

ETP Alignment Mapbook
ETP Forest Maps
 March 2020





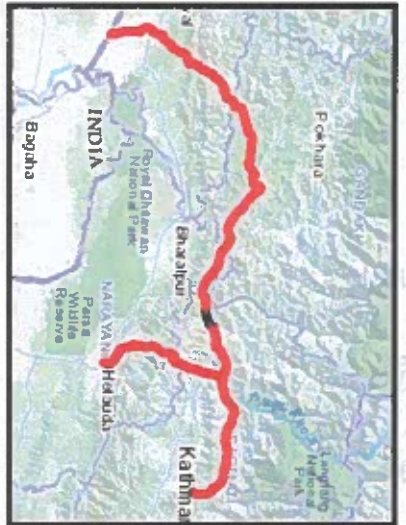
Legend

- Flora Plots
- Faunal Transect Lines
- Proposed Transmission Towers
- Tree Clearing Zone
- 1% Survey Plots
- Alignment 46m ROW
- Community and Leasehold Forests
- District Boundaries

Municipality Boundaries



Handwritten signature

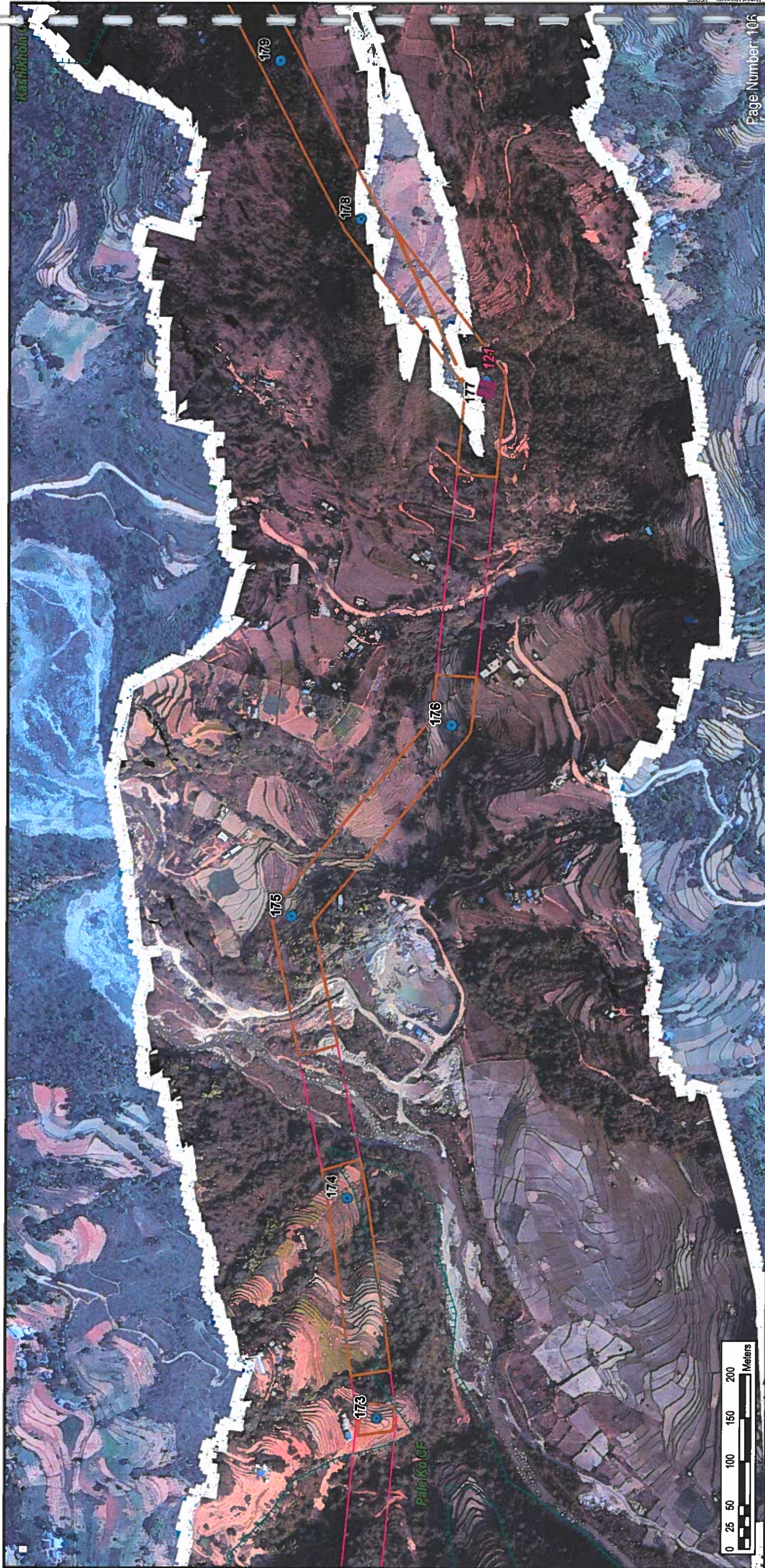


NOTES:

1. Aerial Imagery: Produced from LIDAR and WV3/4
2. Basemap: ESRI World Imagery/
ESRI Topographic Map
3. Reproduced under license in ArcGIS 10.3
4. White areas in the imagery represent
No Data in LIDAR data and can indicate
change from LIDAR to other imagery

ETP Alignment Mapbook
ETP Forest Maps
March 2020





- Legend**
- Proposed Transmission Towers
 - Tree Clearing Zone
 - 1% Survey Plots
 - Alignment 46m ROW
 - Community and Leasehold Forests
 - District Boundaries
 - Municipality Boundaries

नेपाल वाणिज्य विकास बैंक लि.
सिंहदरवार



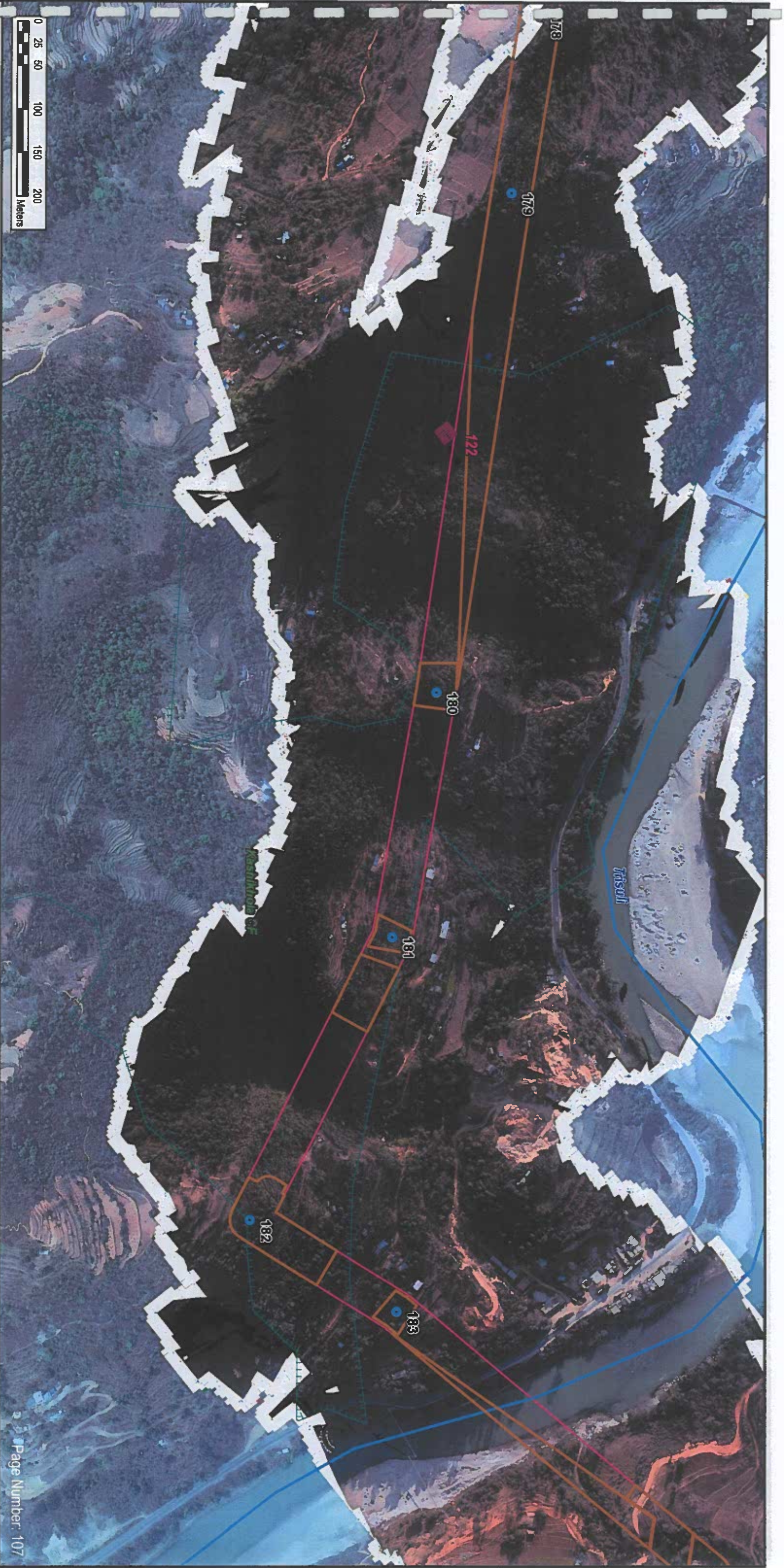
नेपाल इन्जिनियरिंग कलेज पोखरा
NATIONAL ENGINEERING COLLEGE POKHARA



- NOTES:**
1. Aerial Imagery: Produced from LIDAR and WV3/4
 2. Basemap: ESRI World Imagery/ ESRI Topographic Map
 3. Reproduced under license in ArcGIS 10.3
 4. White areas in the imagery represent 'No Data' in LIDAR data and can indicate change from LIDAR to other imagery

ETP Alignment Mapbook
ETP Forest Maps
March 2020






Legend

- Proposed Transmission Towers
- Tree Clearing Zone
- 1% Survey Plots
- Rivers
- Alignment 46m ROW
- Community and Leasehold Forests
- District Boundaries
- Municipality Boundaries



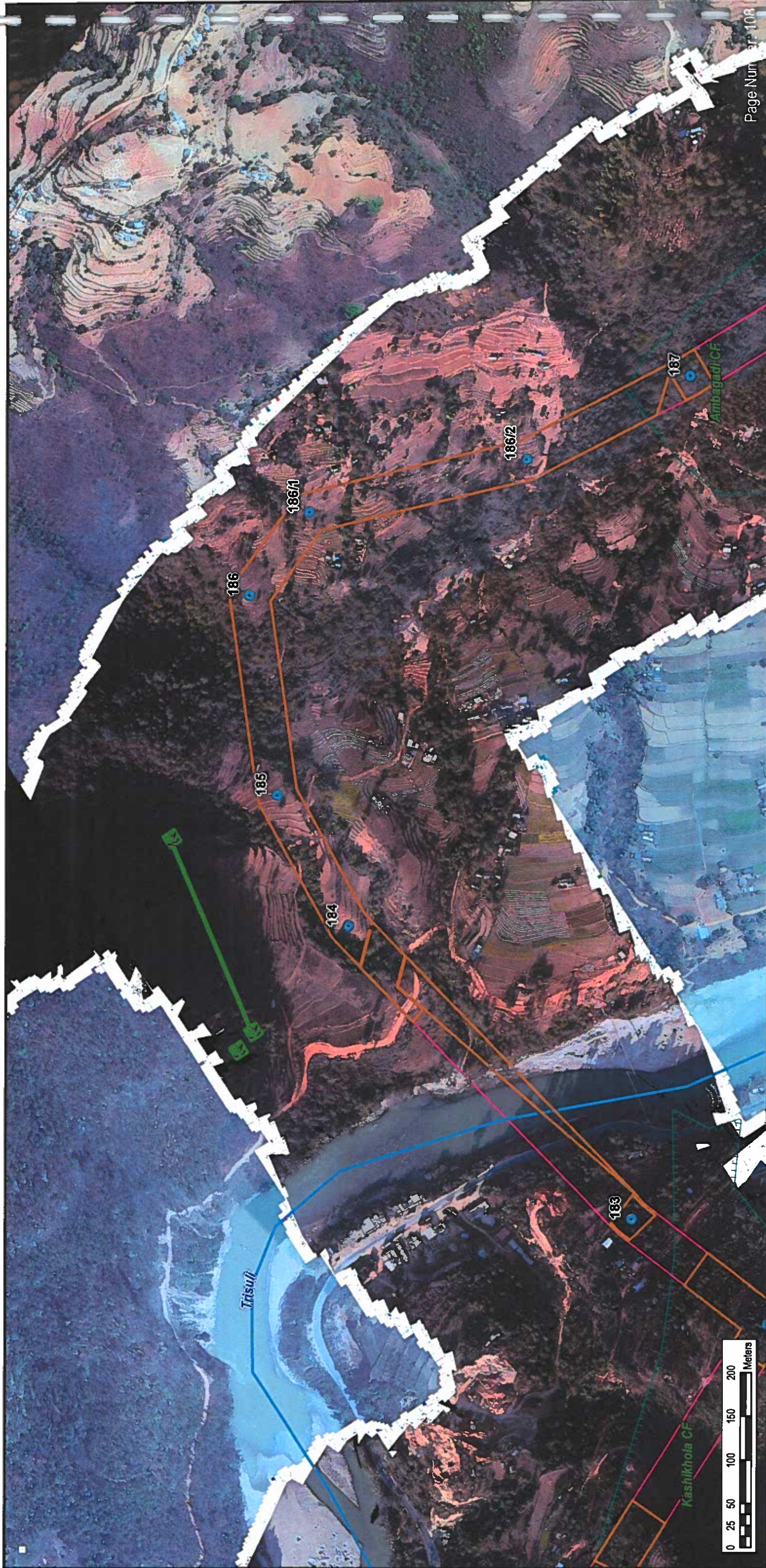
Signature



NOTES:

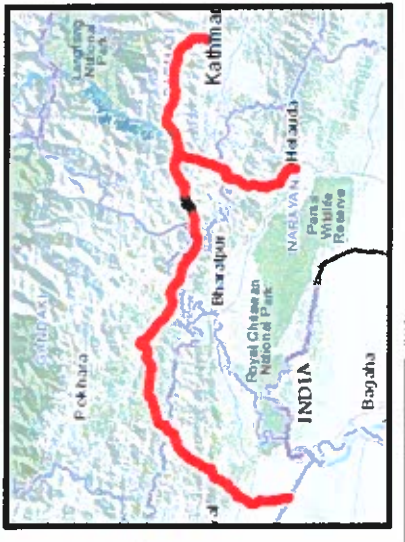
1. Aerial Imagery: Produced from LIDAR and WV3/4
2. Basemap: ESRI World Imagery/
ESRI Topographic Map
3. Reproduced under license in ArcGIS 10.3
4. White areas in the imagery represent
No Data in LIDAR data and can indicate
change from LIDAR to other imagery





NOTES:
 1. Aerial Imagery: Produced from LIDAR and WV3/4
 2. Basemap: ESRI World Imagery/
 ESRI Topographic Map
 3. Reproduced under license in ArcGIS 10.3
 4. White areas in the imagery represent
 "No Data" in LIDAR data and can indicate
 change from LIDAR to other imagery

ETP Alignment Mapbook
ETP Forest Maps
 March 2020




[Signature]

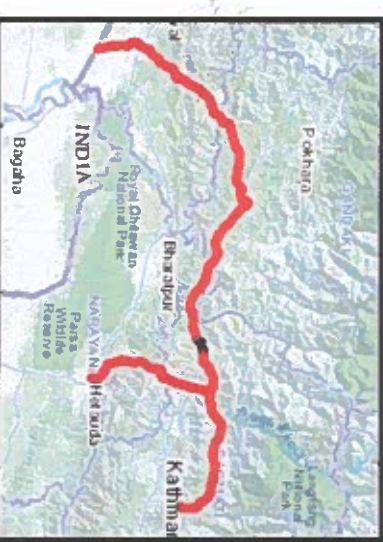
- Legend**
- Flora Plots
 - Faunal Transect Lines
 - Proposed Transmission Towers
 - Tree Clearing Zone
 - Rivers
 - Alignment 46m ROW
 - Community and Leasehold Forests
 - District Boundaries
 - Municipality Boundaries





Legend

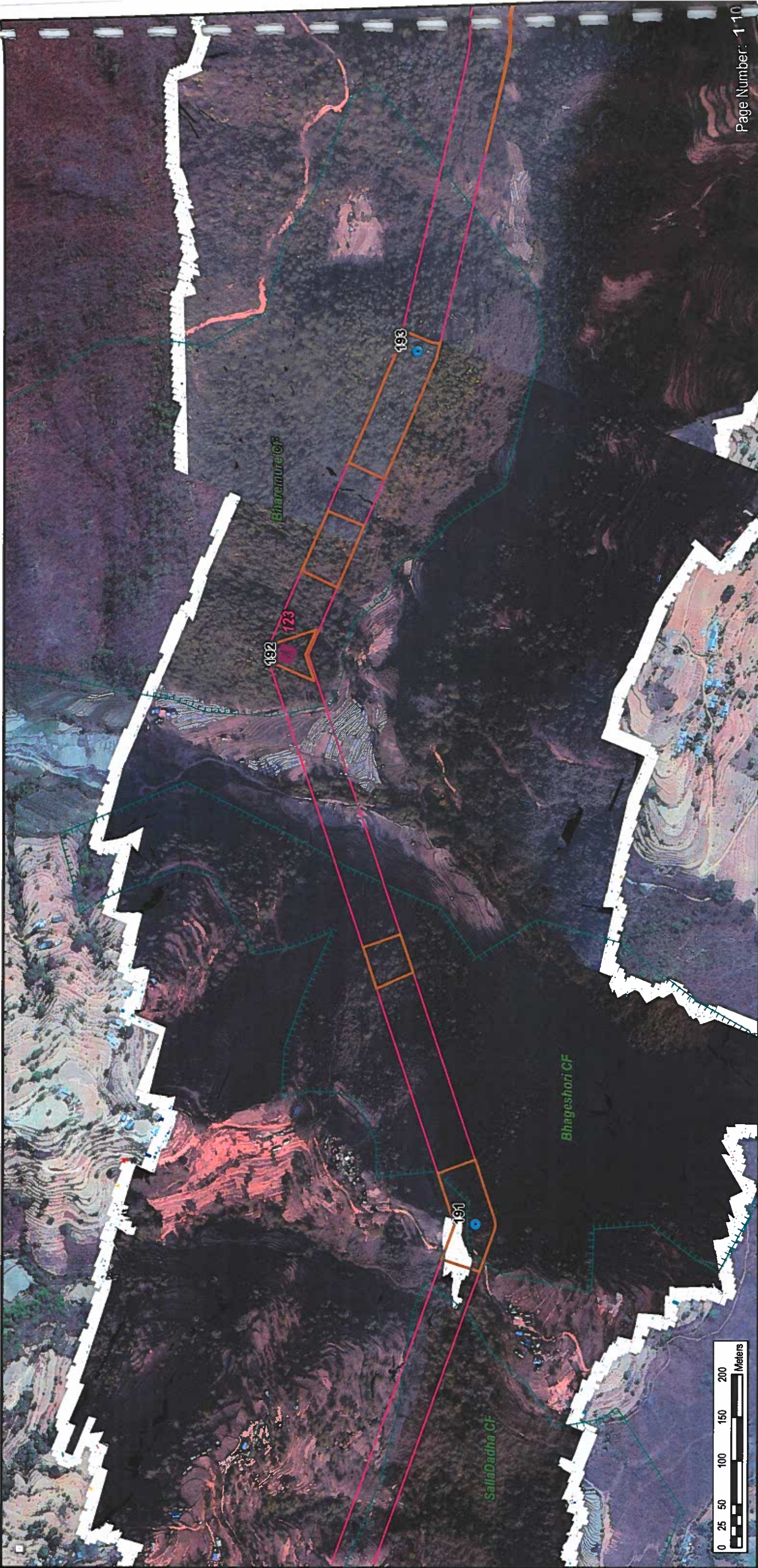
-  Proposed Transmission Towers
-  Tree Clearing Zone
-  Alignment 46m ROW
-  Community and Leasehold Forests
-  District Boundaries
-  Municipality Boundaries



- NOTES:**
1. Aerial Imagery: Produced from LIDAR and WV3/4
 2. Basemap: ESRI World Imagery/ ESRI Topographic Map
 3. Reproduced under license in ArcGIS 10.3
 4. White areas in the Imagery represent 'No Data' in LIDAR data and can indicate change from LIDAR to other imagery

**ETP Alignment Mapbook
ETP Forest Maps
March 2020**





- Legend**
- Proposed Transmission Towers
 - Tree Clearing Zone
 - 1% Survey Plots
 - Alignment 46m ROW
 - Community and Leasehold Forests
 - District Boundaries
 - Municipality Boundaries







- NOTES:**
1. Aerial Imagery: Produced from LIDAR and WV3/4
 2. Basemap: ESRI World Imagery
ESRI Topographic Map
 3. Reproduced under license in ArcGIS 10.3
 4. White areas in the imagery represent
No Data in LIDAR data and can indicate
change from LIDAR to other imagery

ETP Alignment Mapbook
ETP Forest Maps
 March 2020





- Legend**
- Proposed Transmission Towers
 - Tree Clearing Zone
 - 1% Survey Plots
 - Alignment 46m ROW
 - Community and Leasehold Forests
 - District Boundaries
 - Municipality Boundaries








NOTES:

1. Aerial Imagery: Produced from LIDAR and WW3/4
2. Basemap: ESRI World Imagery/ ESRI Topographic Map
3. Reproduced under license in ArcGIS 10.3
4. White areas in the imagery represent 'No Data' in LIDAR data and can indicate change from LIDAR to other imagery

**ETP Alignment Mapbook
ETP Forest Maps
March 2020**





- Legend**
-  Proposed Transmission Towers
 -  Tree Clearing Zone
 -  Alignment 46m ROW
 -  District Boundaries
 -  Municipality Boundaries



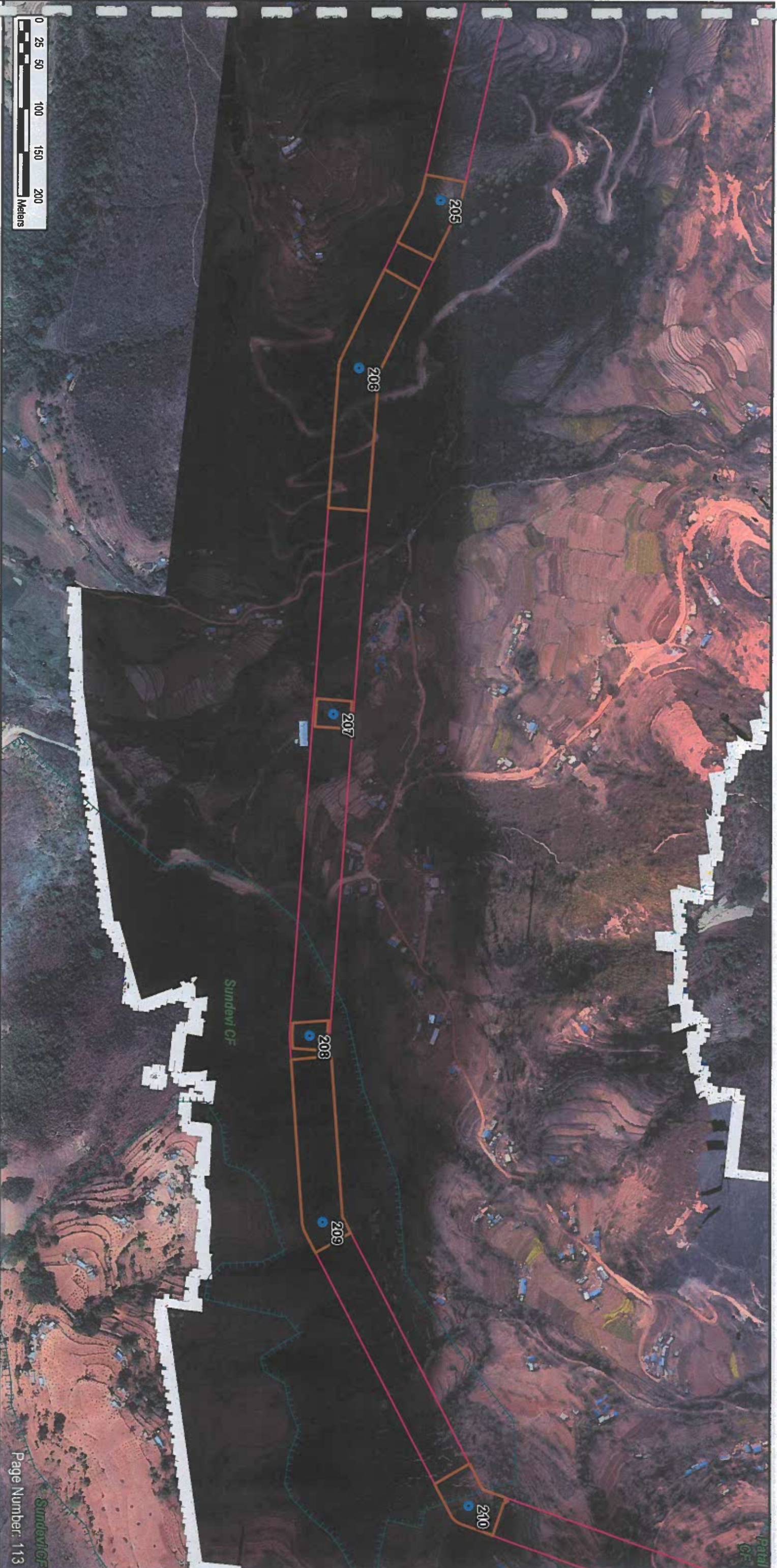
Signature



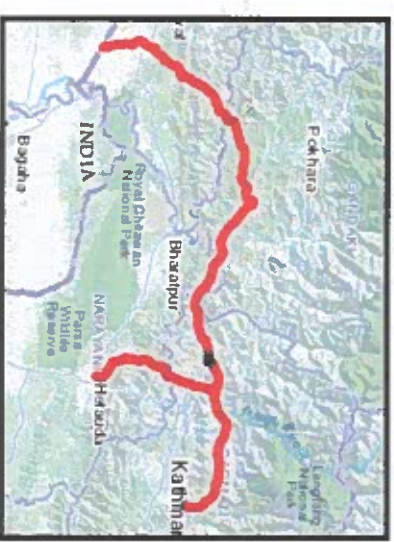
- NOTES:**
1. Aerial Imagery: Produced from LIDAR and WV3/4
 2. Basemap: ESRI World Imagery/ ESRI Topographic Map
 3. Reproduced under license in ArcGIS 10.3
 4. White areas in the imagery represent 'No Data' in LIDAR data and can indicate change from LIDAR to other imagery

ETP Alignment Mapbook
ETP Forest Maps
 March 2020



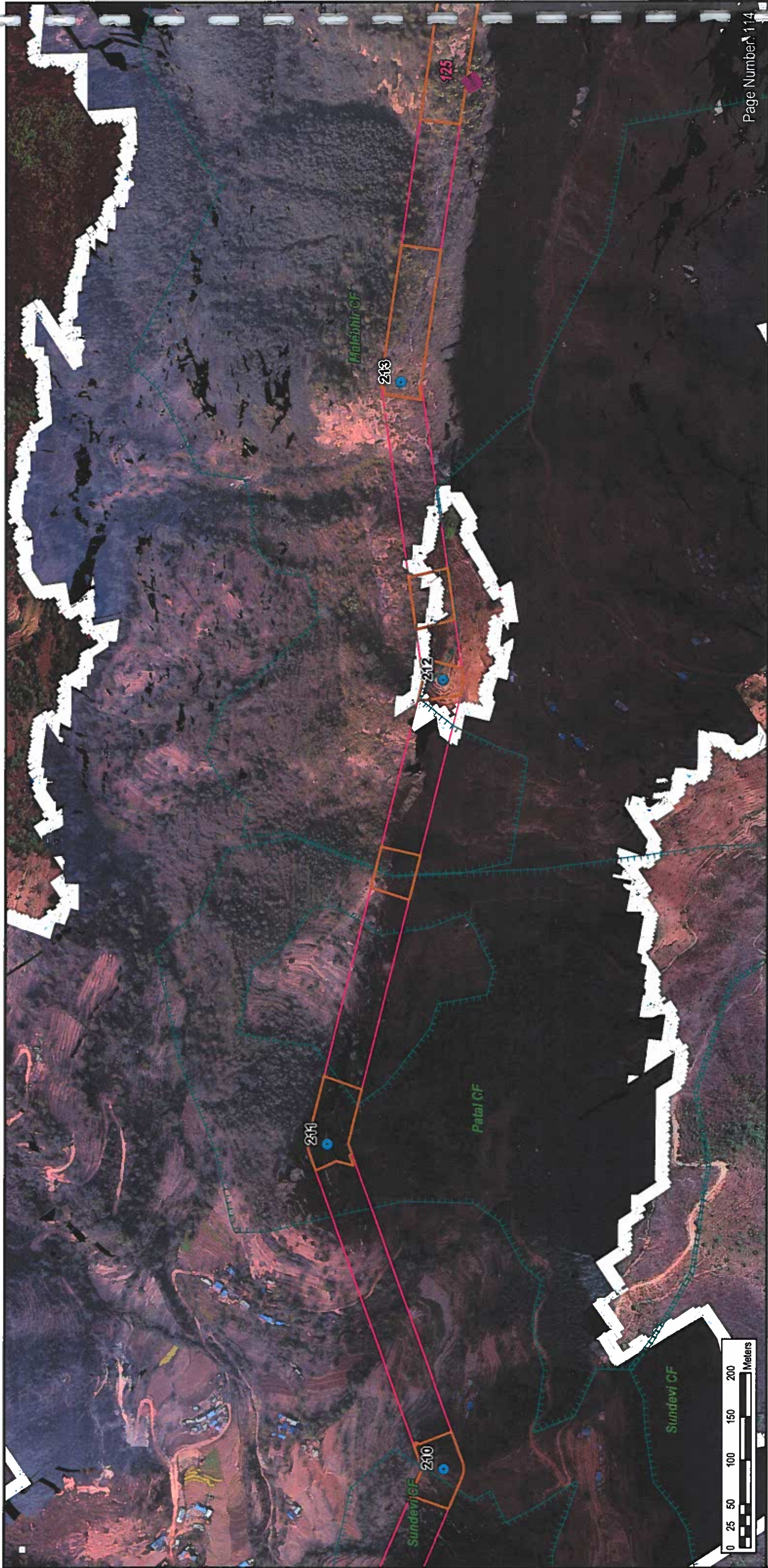


- Legend**
- Proposed Transmission Towers
 - ▭ Tree Clearing Zone
 - ▭ Alignment 46m ROW
 - ▭ Community and Leasehold Forests
 - ▭ District Boundaries
 - ▭ Municipality Boundaries



- NOTES:**
1. Aerial Imagery: Produced from LIDAR and WV3/4
 2. Basemap: ESRI World Imagery/ ESRI Topographic Map
 3. Reproduced under license in ArcGIS 10.3
 4. White areas in the imagery represent 'No Data' in LIDAR data and can indicate change from LIDAR to other imagery





- Legend**
- Proposed Transmission Towers
 - Tree Clearing Zone
 - 1% Survey Plots
 - Alignment 46m ROW
 - Community and Leasehold Forests
 - District Boundaries
 - Municipality Boundaries

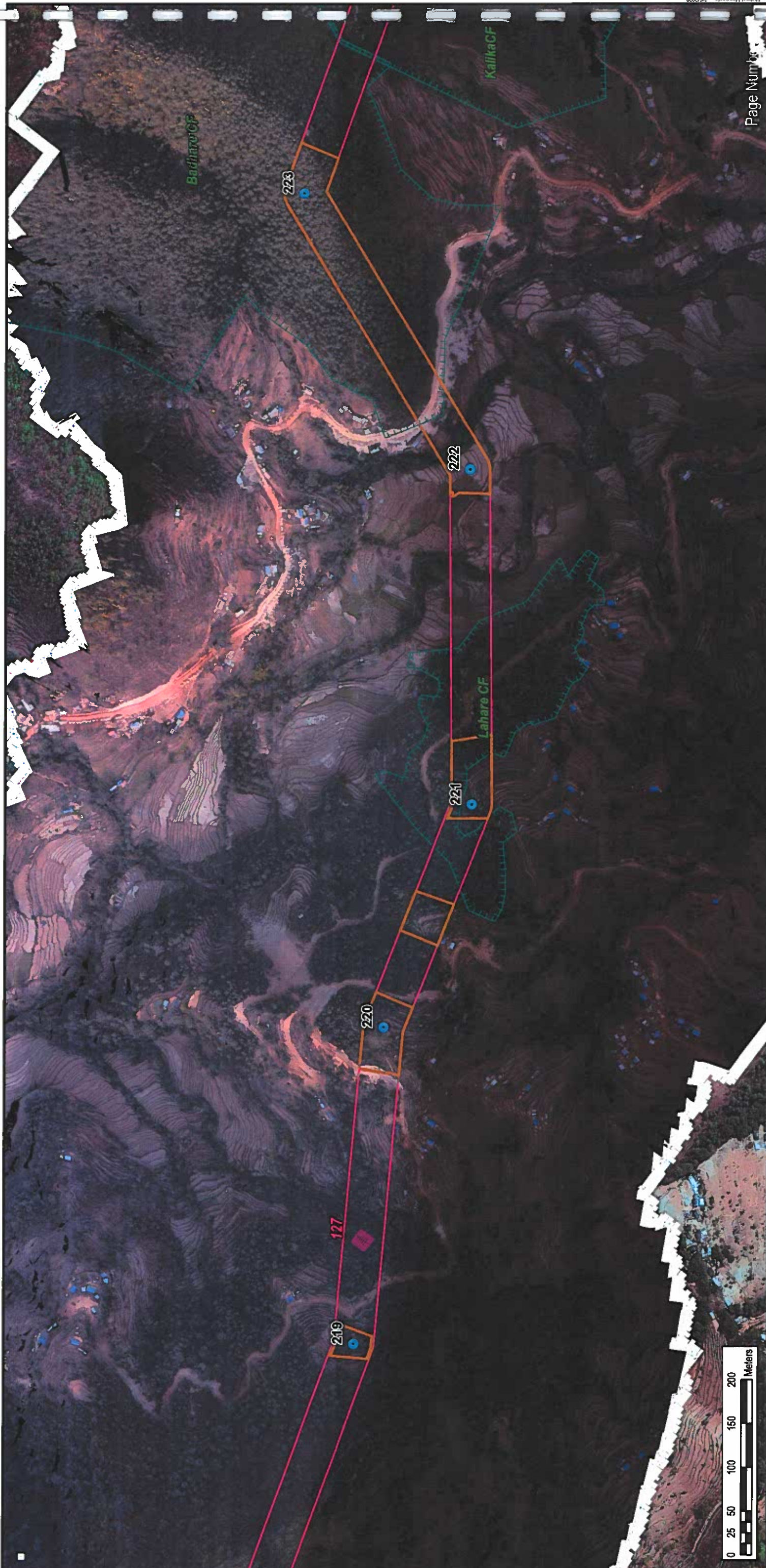
Notes:

1. Aerial Imagery: Produced from LIDAR and WV3/4
2. Basemap: ESRI World Imagery/ ESRI Topographic Map
3. Reproduced under license in ArcGIS 10.3
4. White areas in the imagery represent 'No Data' in LIDAR data and can indicate change from LIDAR to other imagery

ETP Alignment Mapbook
ETP Forest Maps
 March 2020

ERM





- NOTES:**
1. Aerial Imagery: Produced from LIDAR and WV3/4
 2. Basemap: ESRI World Imagery/ ESRI Topographic Map
 3. Reproduced under license in ArcGIS 10.3
 4. White areas in the imagery represent 'No Data' in LIDAR data and can indicate change from LIDAR to other imagery

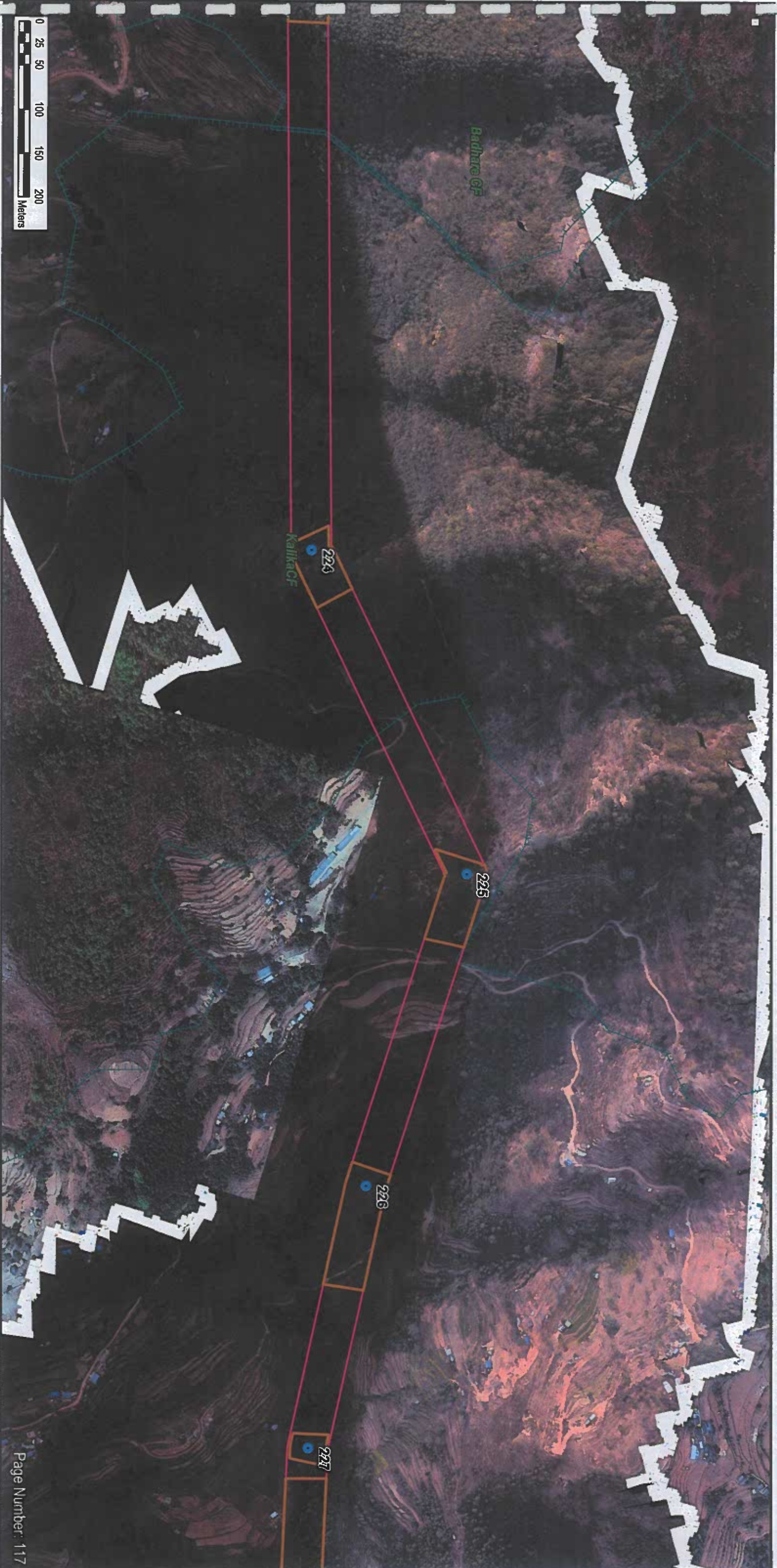
**ETP Alignment Mapbook
ETP Forest Maps
March 2020**



[Handwritten Signature]



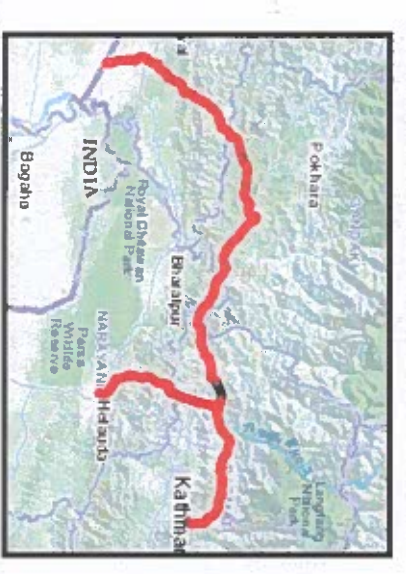
- Legend**
- Proposed Transmission Towers
 - Tree Clearing Zone
 - 1% Survey Plots
 - Alignment 46m ROW
 - Community and Leasehold Forests
 - District Boundaries
 - Municipality Boundaries



- Legend**
- Proposed Transmission Towers
 - Tree Clearing Zone
 - Alignment 46m ROW
 - Community and Leasehold Forests
 - District Boundaries
 - Municipality Boundaries



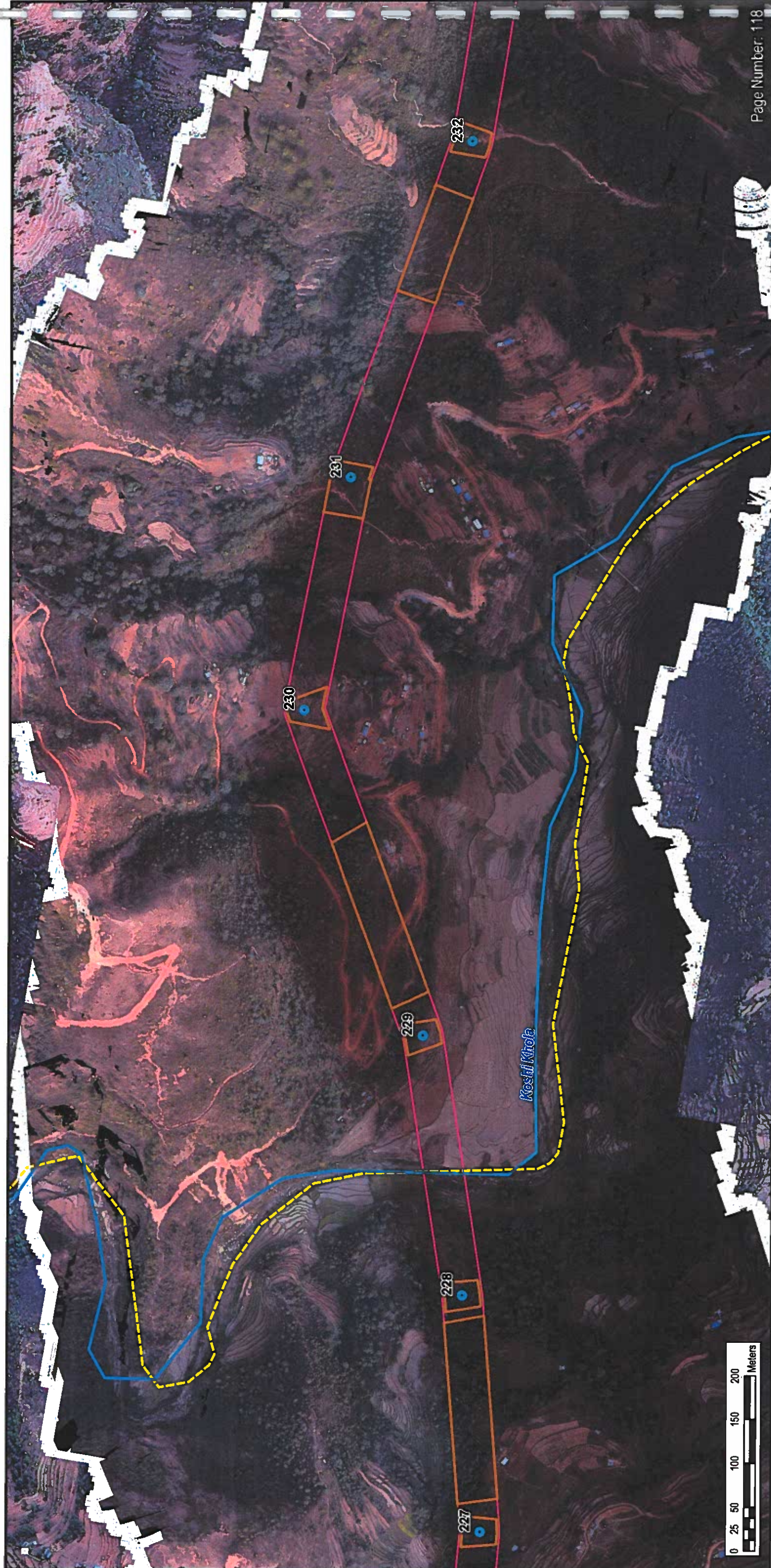
Signature



- NOTES:**
1. Aerial Imagery: Produced from LIDAR and WW3/4
 2. Basemap: ESRI World Imagery/ ESRI Topographic Map
 3. Reproduced under license in ArcGIS 10.3
 4. White areas in the Imagery represent 'No Data' in LIDAR data and can indicate change from LIDAR to other imagery

ETP Alignment Mapbook
ETP Forest Maps
 March 2020





- Legend**
- Proposed Transmission Towers
 - Tree Clearing Zone
 - Rivers
 - Alignment 46m ROW
 - District Boundaries
 - Municipality Boundaries




[Handwritten signature]






- NOTES:**
1. Aerial Imagery: Produced from LIDAR and WV3/4
 2. Basemap: ESRI World Imagery/ ESRI Topographic Map
 3. Reproduced under license in ArcGIS 10.3
 4. White areas in the imagery represent 'No Data' in LIDAR data and can indicate change from LIDAR to other imagery

ETP Alignment Mapbook
ETP Forest Maps
 March 2020



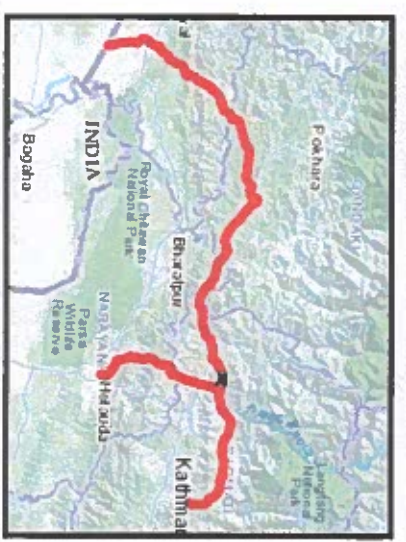


Legend

-  Flora Plots
-  Faunal Transect Lines
-  Proposed Transmission Towers
-  Tree Clearing Zone
-  Alignment 46m ROW
-  District Boundaries
-  Municipality Boundaries



Handwritten signature




NOTES:

1. Aerial Imagery: Produced from LIDAR and WV3/4
2. Basemap: ESRI World Imagery/ ESRI Topographic Map
3. Reproduced under license in ArcGIS 10.3
4. White areas in the imagery represent "No Data" in LIDAR data and can indicate change from LIDAR to other imagery

**ETP Alignment Mapbook
ETP Forest Maps
March 2020**





Legend

- Flora Plots
- Faunal Transect Lines
- Proposed Transmission Towers
- Tree Clearing Zone
- Primary or Secondary Roads
- Rivers
- Alignment 46m ROW
- District Boundaries
- Municipality Boundaries

Municipality Boundaries



NOTES:

1. Aerial Imagery: Produced from LiDAR and WV3/4
2. Basemap: ESRI World Imagery/ ESRI Topographic Map
3. Reproduced under license in ArcGIS 10.3
4. White areas in the imagery represent 'No Data' in LiDAR data and can indicate change from LiDAR to other imagery

ETP Alignment Mapbook
ETP Forest Maps
 March 2020



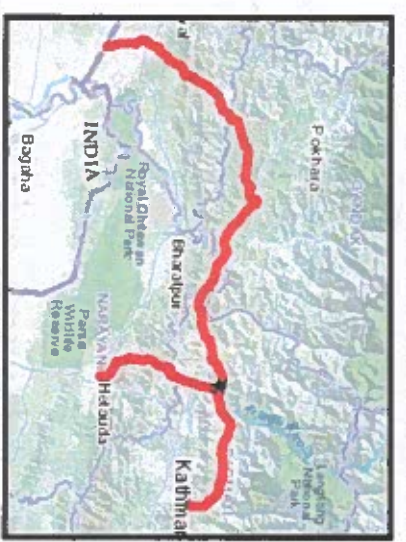


- Legend**
- Flora Plots
 - Faunal Transect Lines
 - Proposed Transmission Towers
 - Tree Clearing Zone
 - Primary or Secondary Roads
 - Rivers
 - Alignment 46m ROW
 - Community and Leasehold Forests

- Nuwakot_WrongAreaRM_05302019
- District Boundaries
- Municipality Boundaries



Handwritten signature



- NOTES:**
1. Aerial Imagery: Produced from LIDAR and WW3/4
 2. Basemap: ESRI World Imagery/ ESRI Topographic Map
 3. Reproduced under license in ArcGIS 10.3
 4. White areas in the imagery represent 'No Data' in LIDAR data and can indicate change from LIDAR to other imagery

ETP Alignment Mapbook
ETP Forest Maps
 March 2020

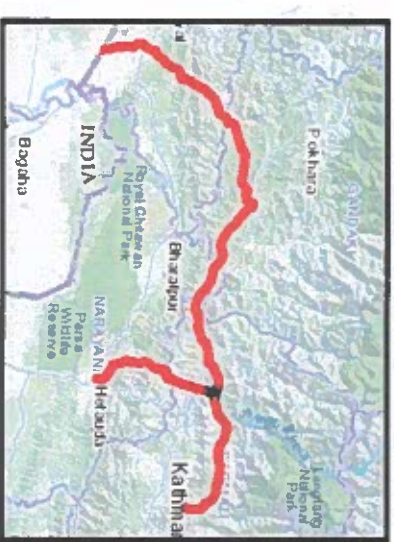




Legend

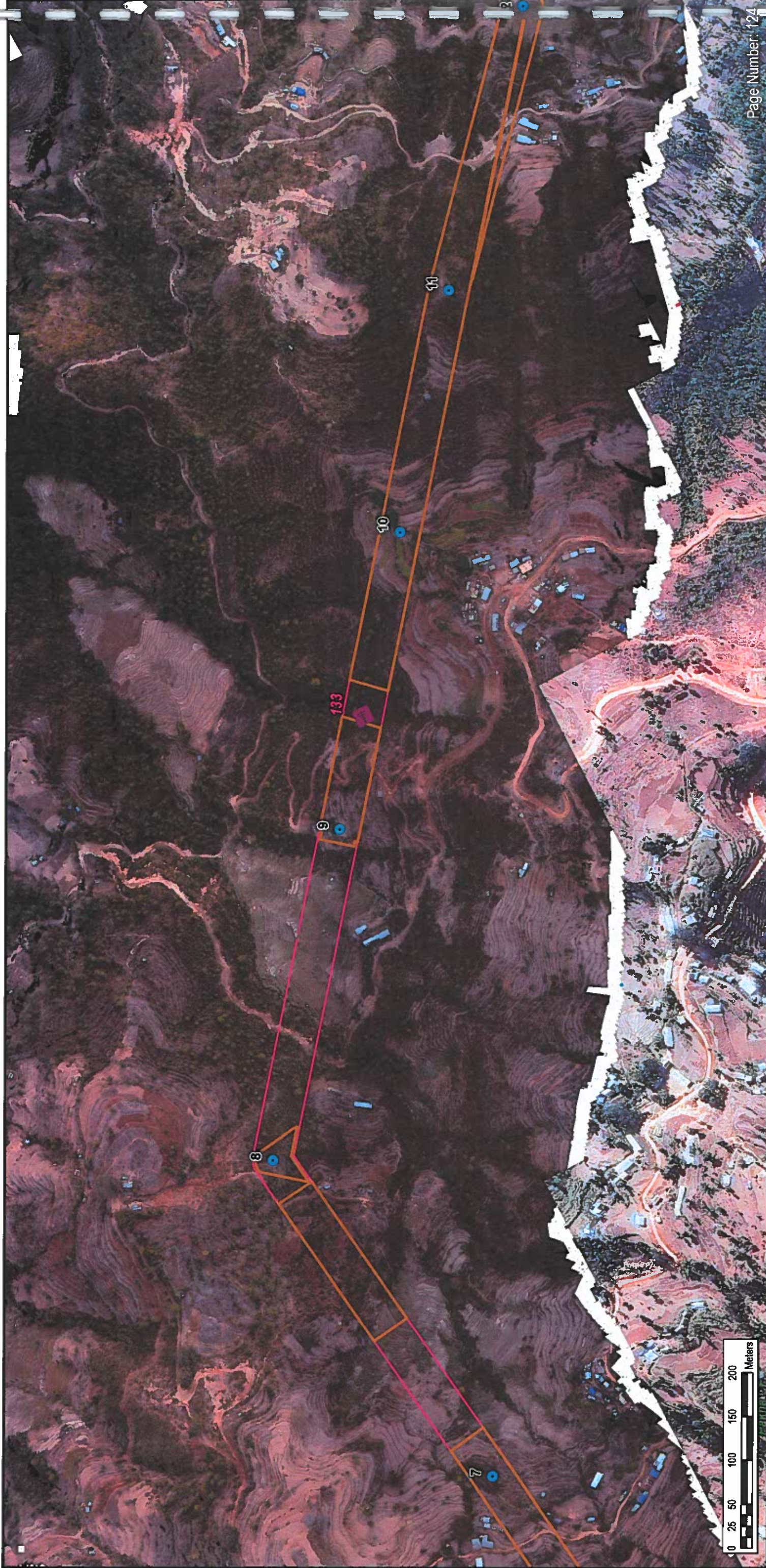
- Flora Plots
- Faunal Transect Lines
- Proposed Transmission Towers
- Tree Clearing Zone
- Alignment 46m ROW
- Community and Leasehold Forests
- Ratmate ESF Proposed Layout 27 June 2019
- Nuwakot_WrongAreaRM_05302019

- District Boundaries
- Municipality Boundaries



- NOTES:**
1. Aerial Imagery: Produced from LIDAR and WV3/4
 2. Basemap: ESRI World Imagery/ ESRI Topographic Map
 3. Reproduced under license in ArcGIS 10.3
 4. White areas in the Imagery represent 'No Data' in LIDAR data and can indicate change from LIDAR to other Imagery





- Legend**
- Proposed Transmission Towers
 - Tree Clearing Zone
 - 1% Survey Plots
 - Alignment 46m ROW
 - Community and Leasehold Forests
 - District Boundaries
 - Municipality Boundaries



Signature



- NOTES:**
1. Aerial Imagery: Produced from LiDAR and WV3/4
 2. Basemap: ESRI World Imagery/ ESRI Topographic Map
 3. Reproduced under license in ArcGIS 10.3
 4. White areas in the imagery represent 'No Data' in LiDAR data and can indicate change from LiDAR to other imagery

ETP Alignment Mapbook
ETP Forest Maps
 March 2020



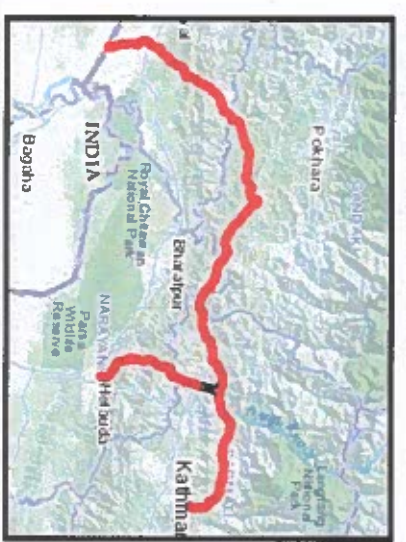


Legend

- Proposed Transmission Towers
- Tree Clearing Zone
- 1% Survey Plots
- Rivers
- Alignment 46m ROW
- Community and Leasehold Forests
- District Boundaries
- Municipality Boundaries



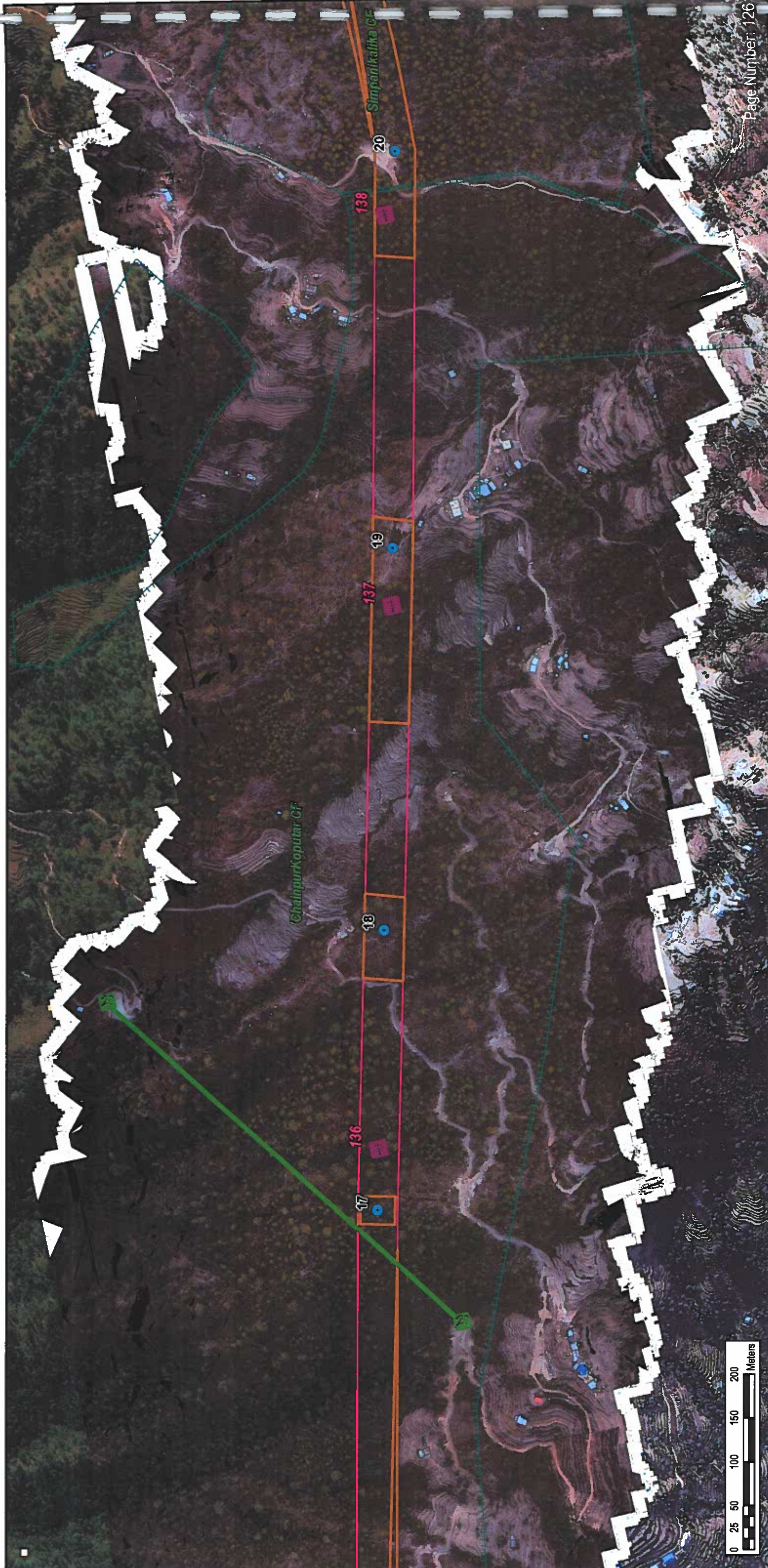
Signature



NOTES:

1. Aerial Imagery: Produced from LIDAR and WW3/4
2. Basemap: ESRI World Imagery/ ESRI Topographic Map
3. Reproduced under license in ArcGIS 10.3
4. White areas in the Imagery represent 'No Data' in LIDAR data and can indicate change from LIDAR to other imagery





- Legend**
- Flora Plots
 - Faunal Transect Lines
 - Proposed Transmission Towers
 - Tree Clearing Zone
 - 1% Survey Plots
 - Alignment 46m ROW
 - Community and Leasehold Forests
 - District Boundaries

Municipality Boundaries

R. Z. Padak

नेपाल सरकार
राष्ट्रिय वन्य जीव विभाग
सिन्धुपाल्चोक जिल्ला



- NOTES:**
1. Aerial Imagery: Produced from LIDAR and WV3/4
 2. Basemap: ESRI World Imagery/
ESRI Topographic Map
 3. Reproduced under license in ArcGIS 10.3
 4. White areas in the imagery represent
No Data in LIDAR data and can indicate
change from LIDAR to other imagery

ETP Alignment Mapbook
ETP Forest Maps
 March 2020



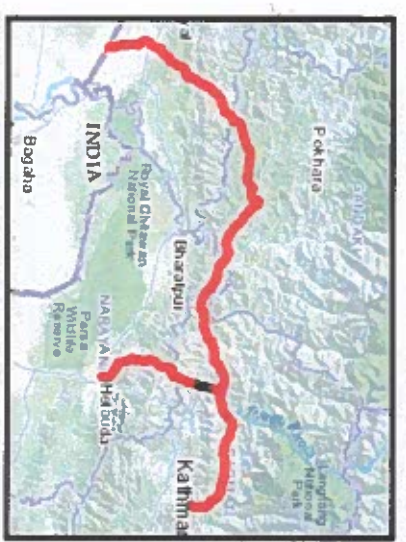


Legend

- Flora Plots
- Faunal Transect Lines
- Proposed Transmission Towers
- Tree Clearing Zone
- Alignment 46m ROW
- Community and Leasehold Forests
- District Boundaries
- Municipality Boundaries



Signature




NOTES:

1. Aerial Imagery: Produced from LIDAR and WW3/4
2. Basemap: ESRI World Imagery/ ESRI Topographic Map
3. Reproduced under license in ArcGIS 10.3
4. White areas in the Imagery represent 'No Data' in LIDAR data and can indicate change from LIDAR to other imagery

**ETP Alignment Mapbook
ETP Forest Maps**
March 2020





Legend

-  Proposed Transmission Towers
-  Tree Clearing Zone
-  1% Survey Plots
-  Rivers
-  Alignment 46m ROW
-  District Boundaries
-  Municipality Boundaries



NOTES:

1. Aerial Imagery: Produced from LIDAR and WW3/4
2. Basemap: ESRI World Imagery/ ESRI Topographic Map
3. Reproduced under license in ArcGIS 10.3
4. White areas in the imagery represent 'No Data' in LIDAR data and can indicate change from LIDAR to other imagery

ETP Alignment Mapbook
ETP Forest Maps
 March 2020





Legend

- Proposed Transmission Towers
- Tree Clearing Zone
- 1% Survey Plots
- Alignment 46m ROW
- District Boundaries
- Municipality Boundaries



[Handwritten Signature]



[Handwritten Signature]



NOTES:







1. Aerial Imagery: Produced from LIDAR and WV3/4
2. Basemap: ESRI World Imagery/ ESRI Topographic Map
3. Reproduced under license in ArcGIS 10.3
4. White areas in the Imagery represent 'No Data' in LIDAR data and can indicate change from LIDAR to other imagery

ETP Alignment Mapbook
ETP Forest Maps
 March 2020





Legend

-  Proposed Transmission Towers
-  Tree Clearing Zone
-  1% Survey Plots
-  Alignment 46m ROW
-  District Boundaries
-  Municipality Boundaries



- NOTES:**
1. Aerial Imagery: Produced from LIDAR and WV3/4
 2. Basemap: ESRI World Imagery/ ESRI Topographic Map
 3. Reproduced under license in ArcGIS 10.3
 4. White areas in the imagery represent 'No Data' in LIDAR data and can indicate change from LIDAR to other imagery

ETP Alignment Mapbook
ETP Forest Maps
 March 2020





Legend

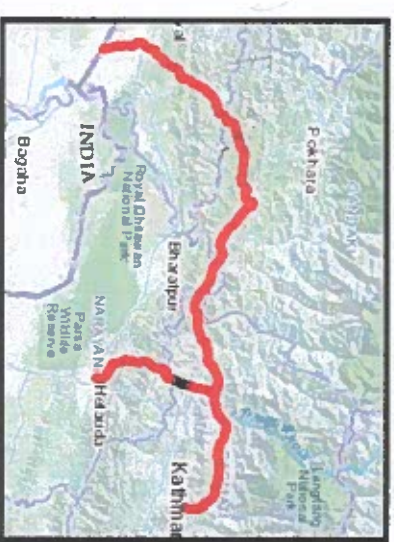
- Flora Plots
- Faunal Transect Lines
- Proposed Transmission Towers
- Tree Clearing Zone
- 1% Survey Plots
- Alignment 46m ROW
- District Boundaries
- Municipality Boundaries



Signature



Signature

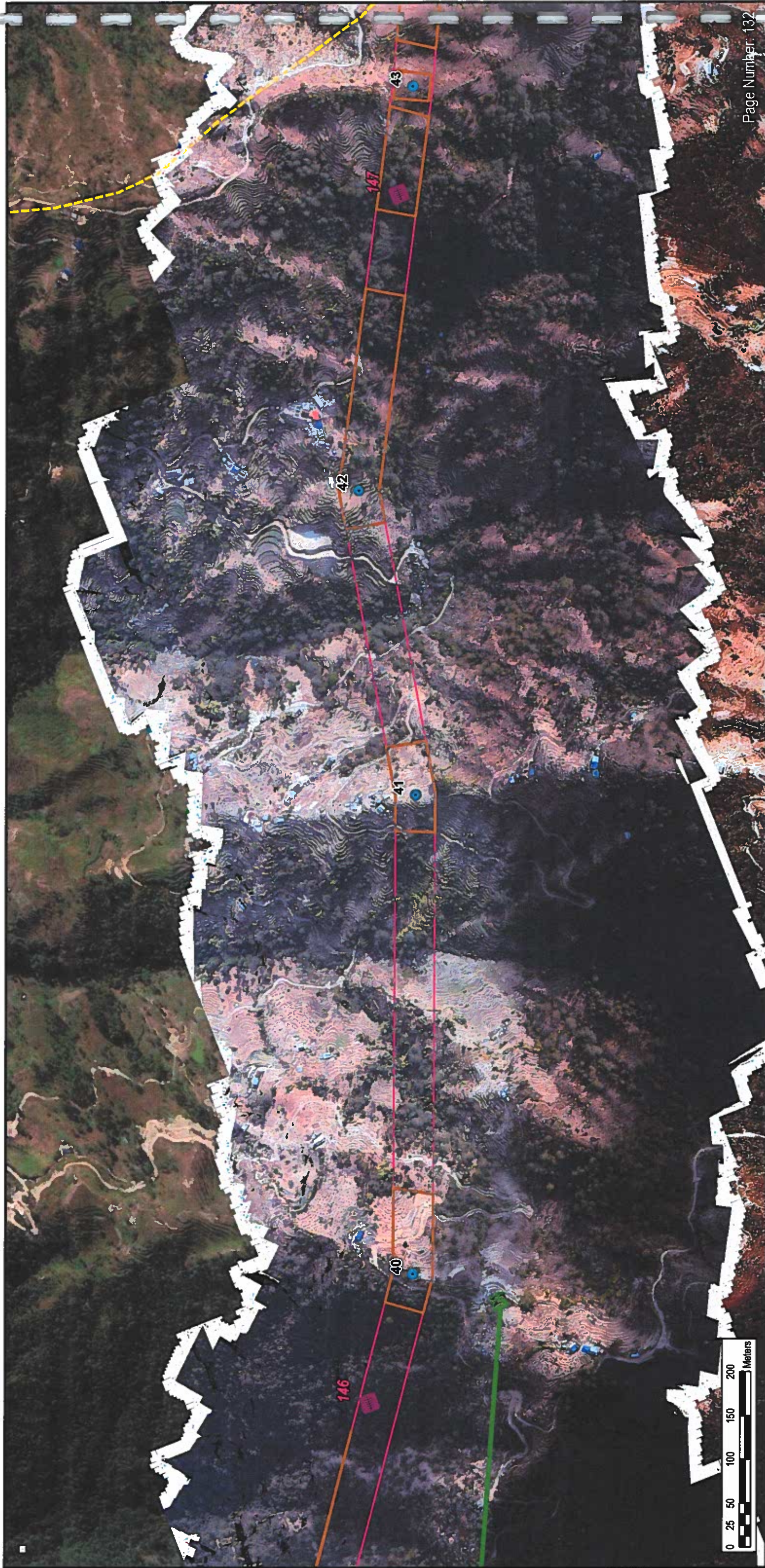


NOTES:

1. Aerial Imagery: Produced from LIDAR and WW3/4
2. Basemap: ESRI World Imagery/ ESRI Topographic Map
3. Reproduced under license in ArcGIS 10.3
4. White areas in the imagery represent 'No Data' in LIDAR data and can indicate change from LIDAR to other imagery

ETP Alignment Mapbook
ETP Forest Maps
 March 2020





- Legend**
- Flora Plots
 - Faunal Transect Lines
 - Proposed Transmission Towers
 - Tree Clearing Zone
 - 1% Survey Plots
 - Alignment 46m ROW
 - District Boundaries
 - Municipality Boundaries

Notes:


1. Aerial Imagery: Produced from LIDAR and WV3/4
2. Basemap: ESRI World Imagery/ ESRI Topographic Map
3. Reproduced under license in ArcGIS 10.3
4. White areas in the imagery represent 'No Data' in LIDAR data and can indicate change from LIDAR to other imagery

ETP Alignment Mapbook
ETP Forest Maps
 March 2020





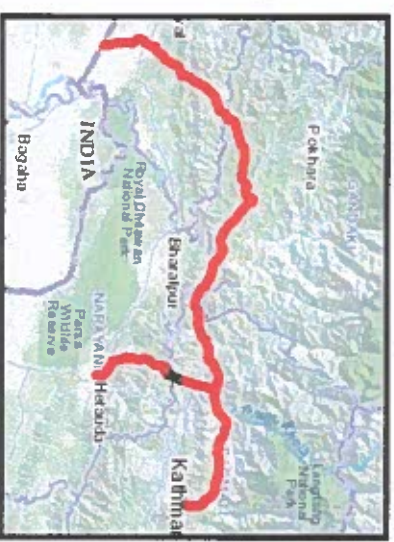


- Legend**
- Proposed Transmission Towers
 - ▭ Tree Clearing Zone
 - ▭ 1% Survey Plots
 - ▭ Alignment 46m ROW
 - ▭ Community and Leasehold Forests
 - ▭ District Boundaries
 - ▭ Municipality Boundaries




Signature



- NOTES:**
1. Aerial Imagery: Produced from LIDAR and WV3/4
 2. Basemap: ESRI World Imagery/ ESRI Topographic Map
 3. Reproduced under license in ArcGIS 10.3
 4. White areas in the Imagery represent 'No Data' in LIDAR data and can indicate change from LIDAR to other Imagery

**ETP Alignment Mapbook
ETP Forest Maps
March 2020**





- Legend**
- Proposed Transmission Towers
 - Tree Clearing Zone
 - 1% Survey Plots
 - Alignment 46m ROW
 - Community and Leasehold Forests
 - District Boundaries
 - Municipality Boundaries

Legend

- Proposed Transmission Towers
- Tree Clearing Zone
- 1% Survey Plots
- Alignment 46m ROW
- Community and Leasehold Forests
- District Boundaries
- Municipality Boundaries




Signature
 National Forest Conservation Department
 Nepal



- NOTES:**
1. Aerial Imagery: Produced from LIDAR and WV3/4
 2. Basemap: ESRI World Imagery/ ESRI Topographic Map
 3. Reproduced under license in ArcGIS 10.3
 4. White areas in the imagery represent "No Data" in LIDAR data and can indicate change from LIDAR to other imagery

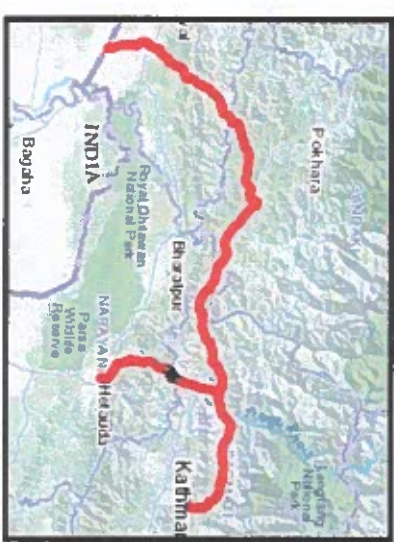
ETP Alignment Mapbook
ETP Forest Maps
 March 2020





Legend

- Proposed Transmission Towers
- Tree Clearing Zone
- Alignment 46m ROW
- District Boundaries
- Municipality Boundaries

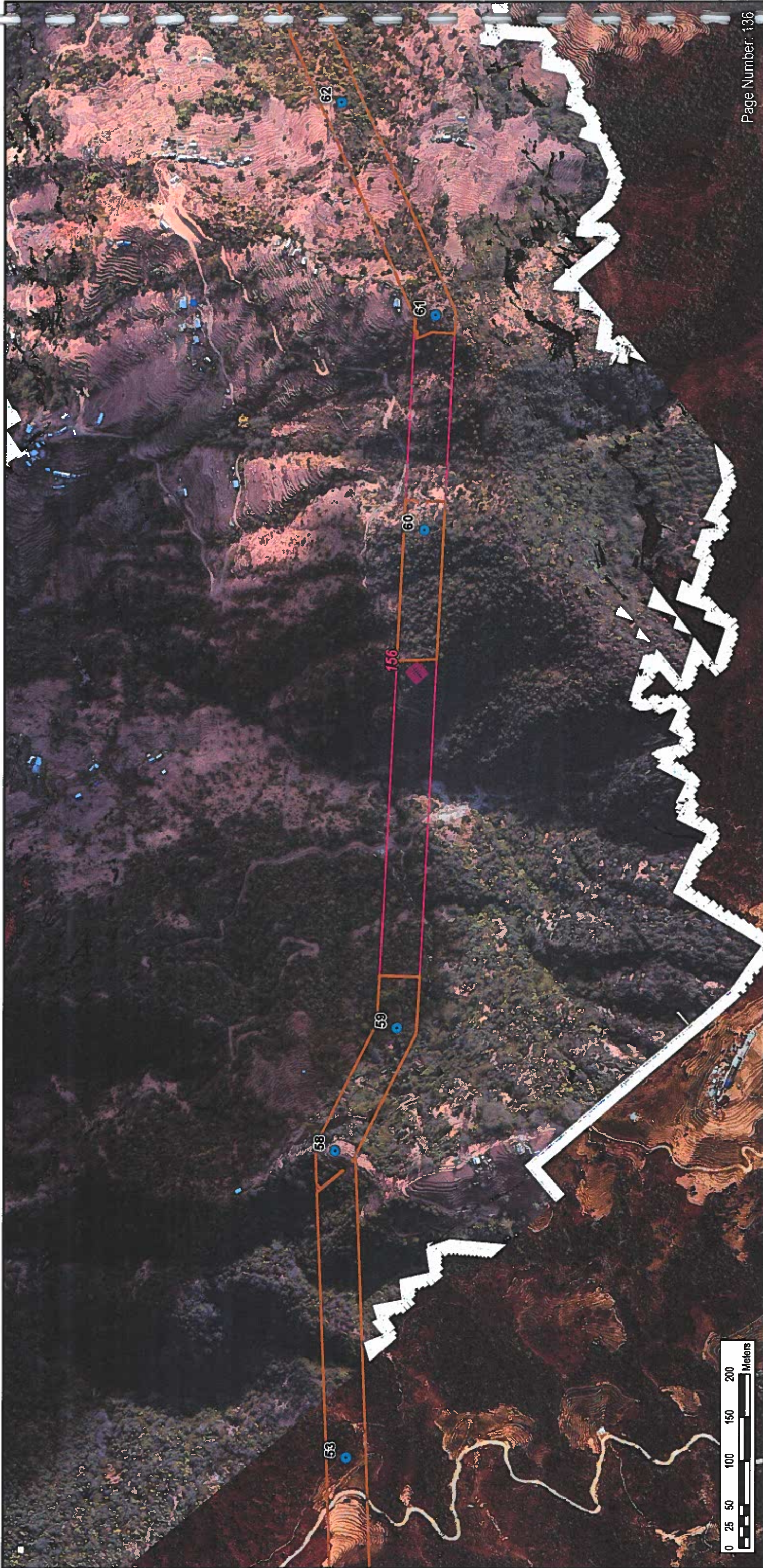


NOTES:







1. Aerial Imagery: Produced from LIDAR and WW3/4
2. Basemap: ESRI World Imagery/ ESRI Topographic Map
3. Reproduced under license in ArcGIS 10.3
4. White areas in the imagery represent No Data in LIDAR data and can indicate change from LIDAR to other imagery

ETP Alignment Mapbook
ETP Forest Maps
 March 2020





Legend

-  Proposed Transmission Towers
-  Tree Clearing Zone
-  1% Survey Plots
-  Alignment 46m ROW
-  District Boundaries
-  Municipality Boundaries



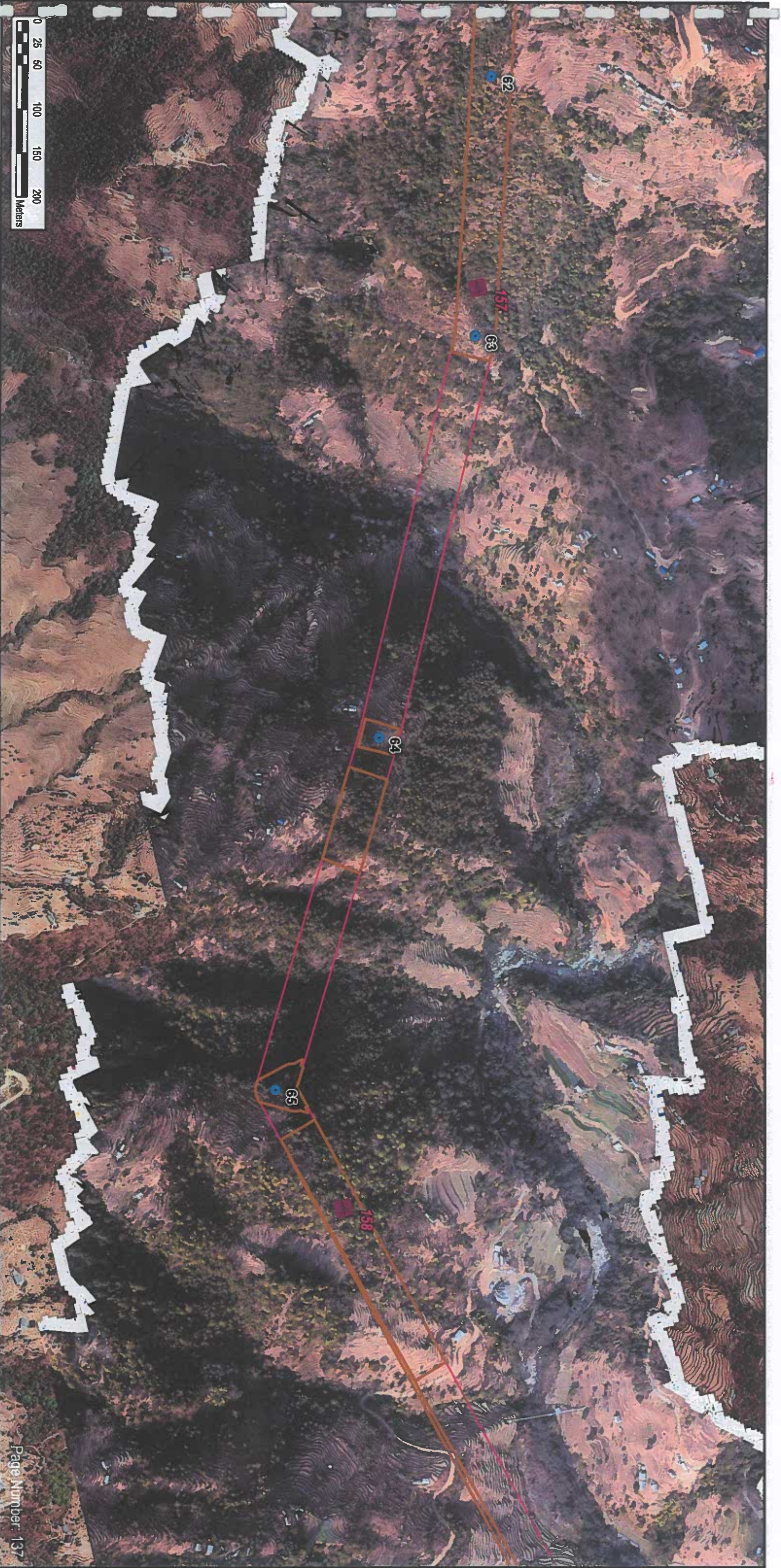
S. Nepal FI



- NOTES:**
1. Aerial Imagery: Produced from LIDAR and WV3/4
 2. Basemap: ESRI World Imagery/ ESRI Topographic Map
 3. Reproduced under license in ArcGIS 10.3
 4. White areas in the imagery represent 'No Data' in LIDAR data and can indicate change from LIDAR to other imagery

ETP Alignment Mapbook
ETP Forest Maps
 March 2020





- Legend**
- Proposed Transmission Towers
 - Tree Clearing Zone
 - 1% Survey Plots
 - Alignment 46m ROW
 - District Boundaries
 - Municipality Boundaries



Handwritten signature









- NOTES:**
1. Aerial Imagery: Produced from LIDAR and WV3/4
 2. Basemap: ESRI World Imagery/ ESRI Topographic Map
 3. Reproduced under license in ArcGIS 10.3
 4. White areas in the Imagery represent 'No Data' in LIDAR data and can indicate change from LIDAR to other Imagery

ETP Alignment Mapbook
ETP Forest Maps
 March 2020





Legend

-  Proposed Transmission Towers
-  Tree Clearing Zone
-  1% Survey Plots
-  Alignment 46m ROW
-  District Boundaries
-  Municipality Boundaries



[Handwritten signature]

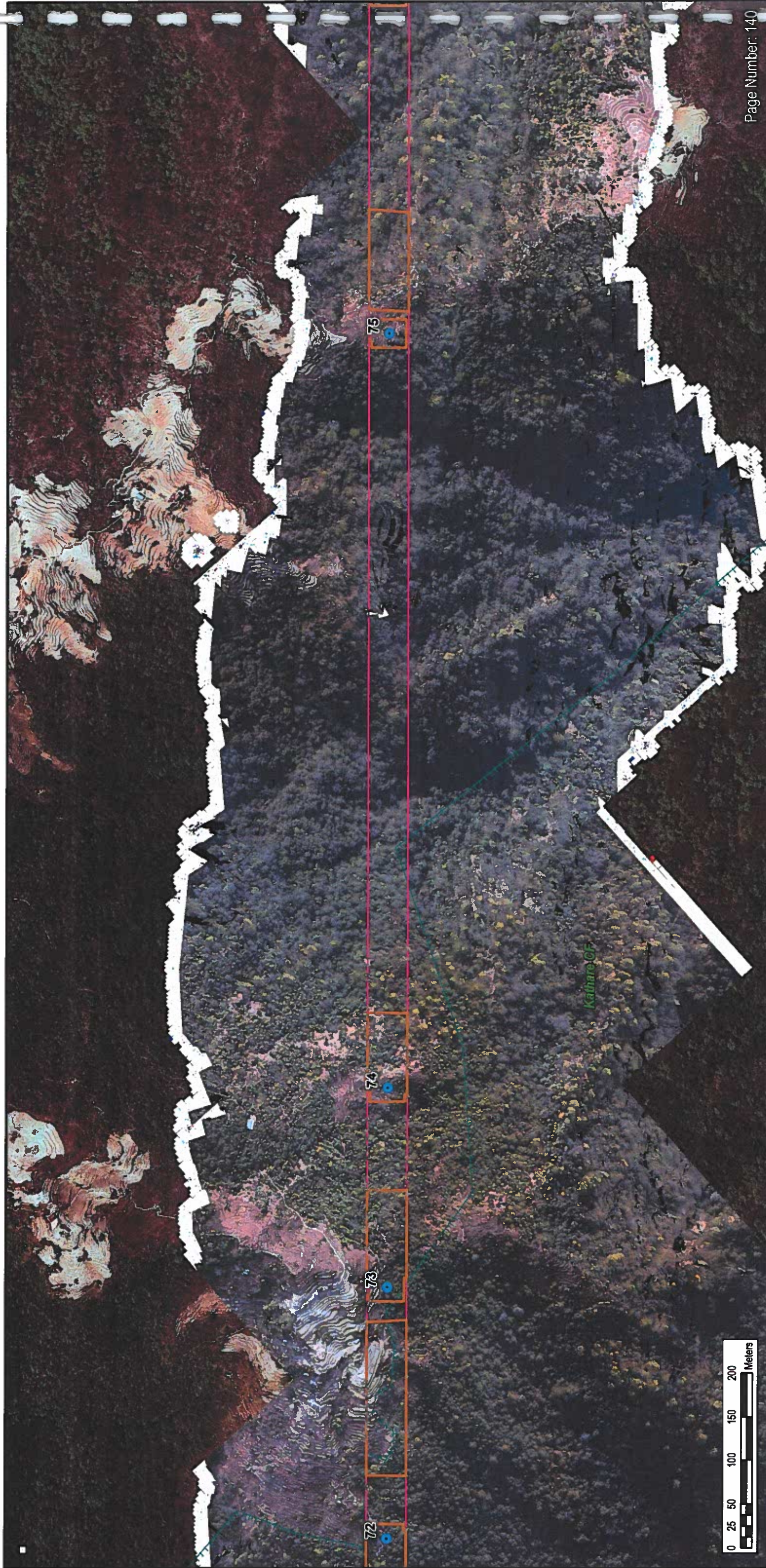


NOTES:

1. Aerial Imagery: Produced from LIDAR and WV3/4
2. Basemap: ESRI World Imagery/
ESRI Topographic Map
3. Reproduced under license in ArcGIS 10.3
4. White areas in the imagery represent
No Data in LIDAR data and can indicate
change from LIDAR to other imagery

ETP Alignment Mapbook
ETP Forest Maps
March 2020





Legend

- Proposed Transmission Towers
- Tree Clearing Zone
- Alignment 46m ROW
- Community and Leasehold Forests
- District Boundaries
- Municipality Boundaries

0 25 50 100 150 200 Meters



[Handwritten signature]

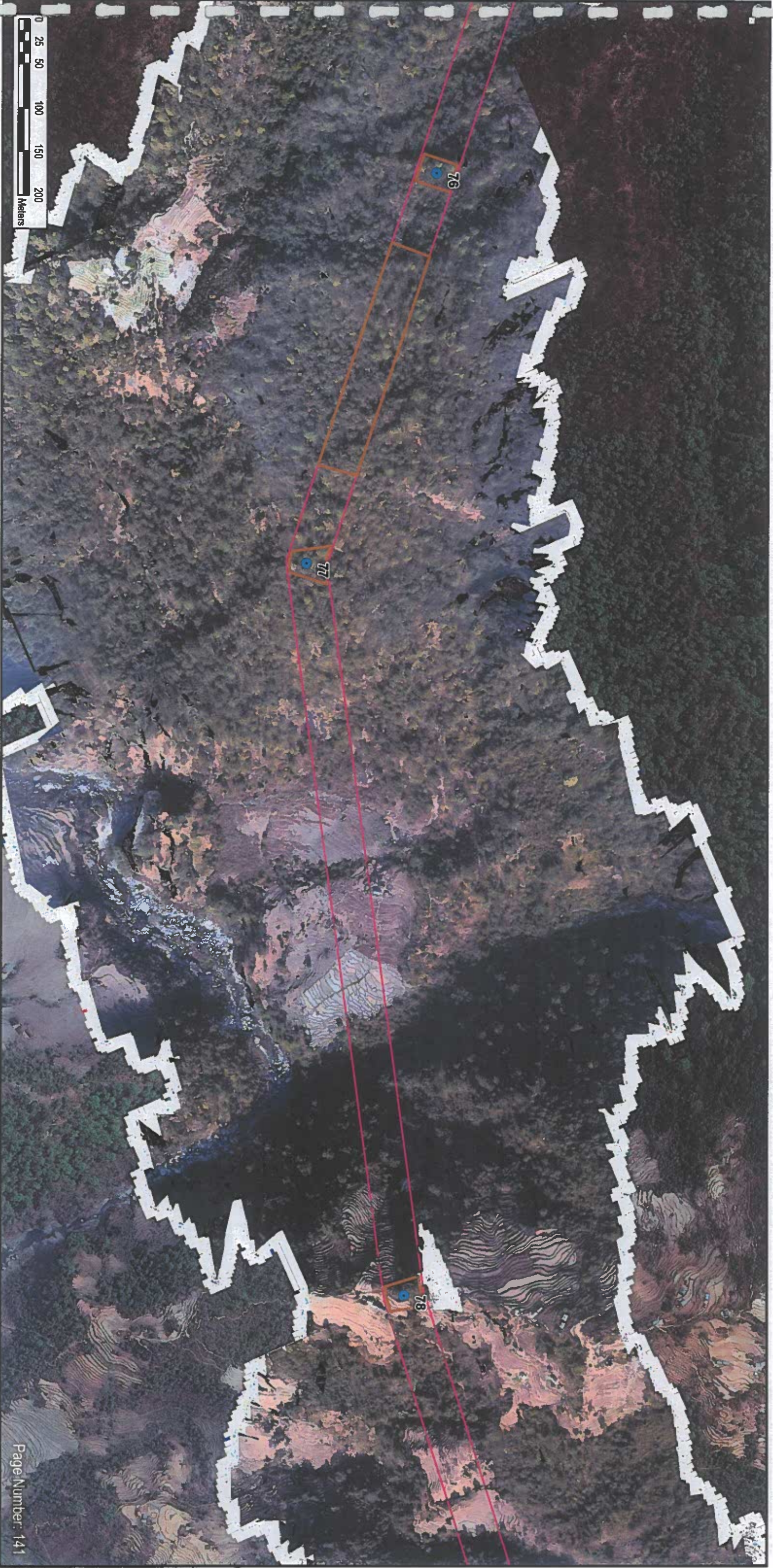


ETP Alignment Mapbook
ETP Forest Maps
 March 2020

NOTES:

1. Aerial Imagery: Produced from LiDAR and WV3/4
2. Basemap: ESRI World Imagery/
ESRI Topographic Map
3. Reproduced under license in ArcGIS 10.3
4. White areas in the imagery represent
"No Data" in LiDAR data and can indicate
change from LiDAR to other imagery





Legend

- Proposed Transmission Towers
- Tree Clearing Zone
- Alignment 46m ROW
- District Boundaries
- Municipality Boundaries

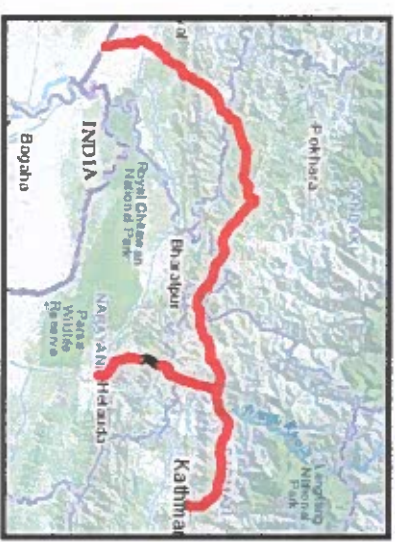
Page Number: 141



Signature



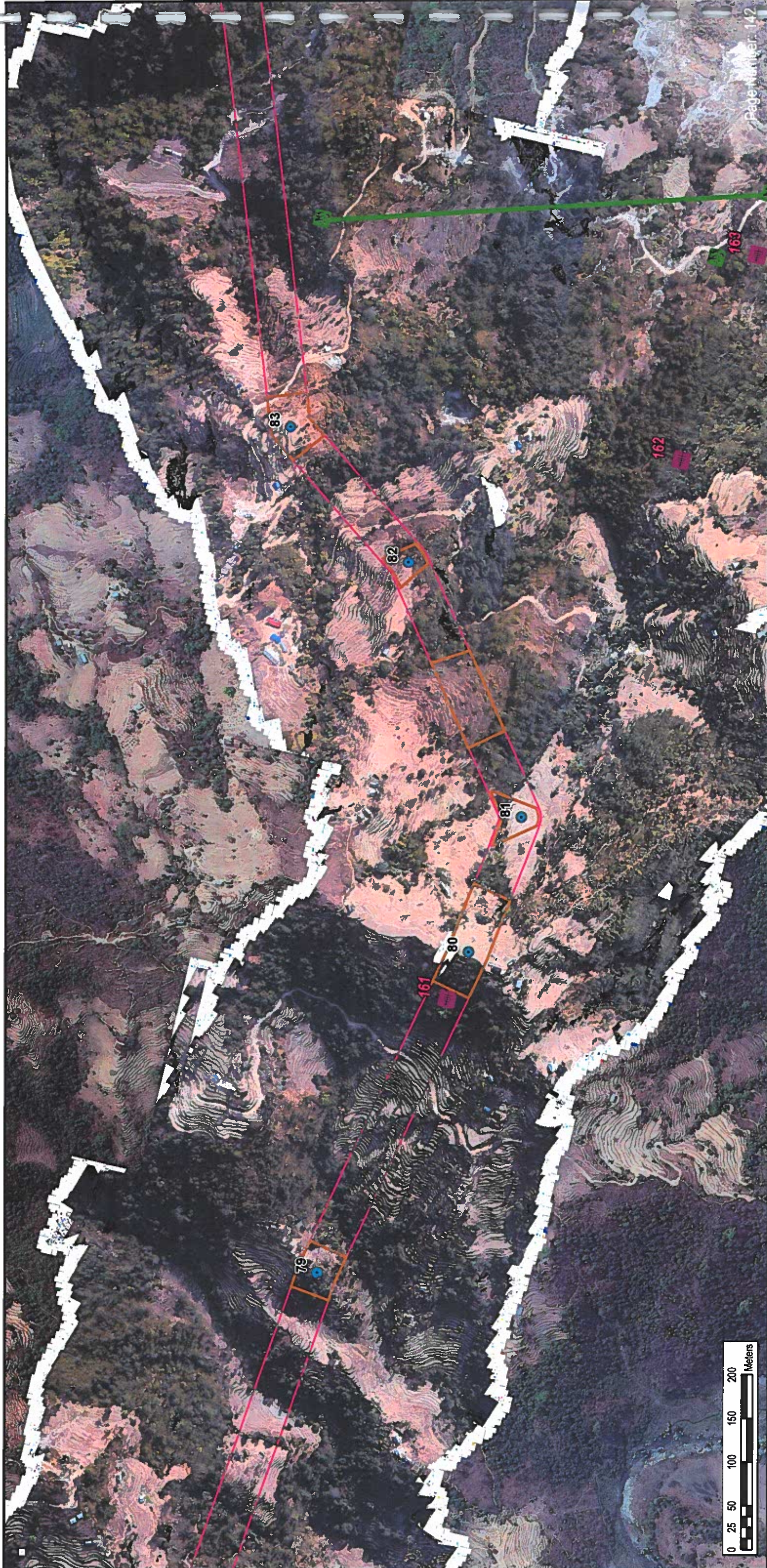
Signature



- NOTES:**
1. Aerial Imagery: Produced from LIDAR and WV3/4
 2. Basemap: ESRI World Imagery/ ESRI Topographic Map
 3. Reproduced under license in ArcGIS 10.3
 4. White areas in the imagery represent 'No Data' in LIDAR data and can indicate change from LIDAR to other imagery

ETP Alignment Mapbook
ETP Forest Maps
 March 2020





Legend

- Flora Plots
- Faunal Transect Lines
- Proposed Transmission Towers
- Tree Clearing Zone
- 1% Survey Plots
- Alignment 46m ROW
- District Boundaries
- Municipality Boundaries


 जharkhand
 जharkhand
 जharkhand

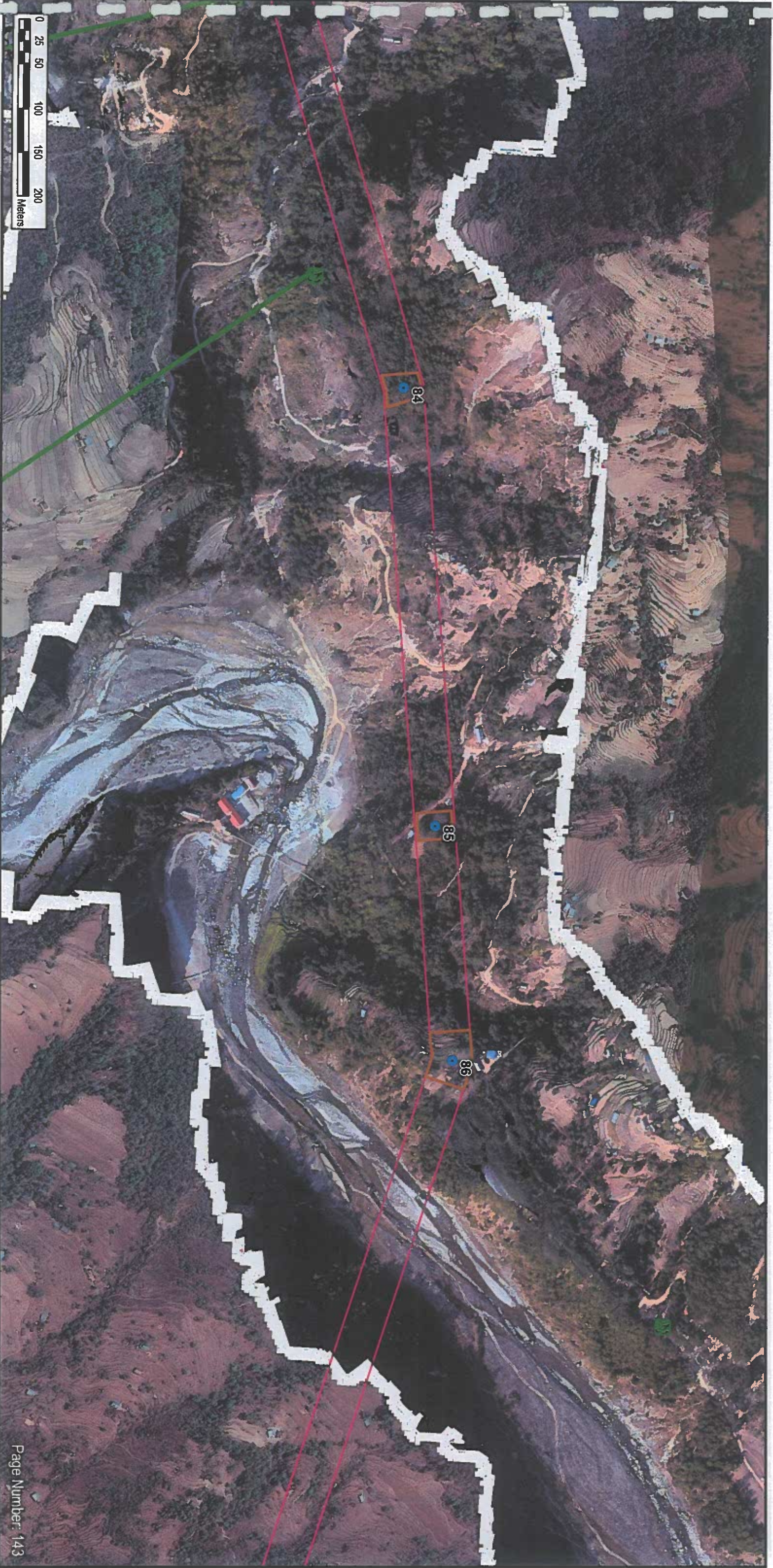


NOTES:

1. Aerial Imagery: Produced from LIDAR and WV3/4
2. Basemap: ESRI World Imagery/ ESRI Topographic Map
3. Reproduced under license in ArcGIS 10.3
4. White areas in the imagery represent "No Data" in LIDAR data and can indicate change from LIDAR to other imagery

ETP Alignment Mapbook
ETP Forest Maps
 March 2020





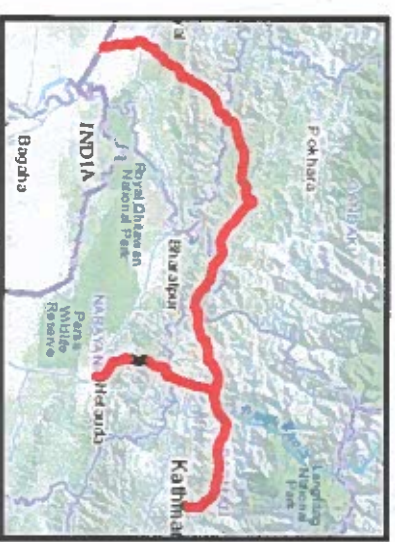
- Legend**
- Flora Plots
 - Faunal Transect Lines
 - Proposed Transmission Towers
 - Tree Clearing Zone
 - Alignment 46m ROW
 - District Boundaries
 - Municipality Boundaries



Handwritten signature



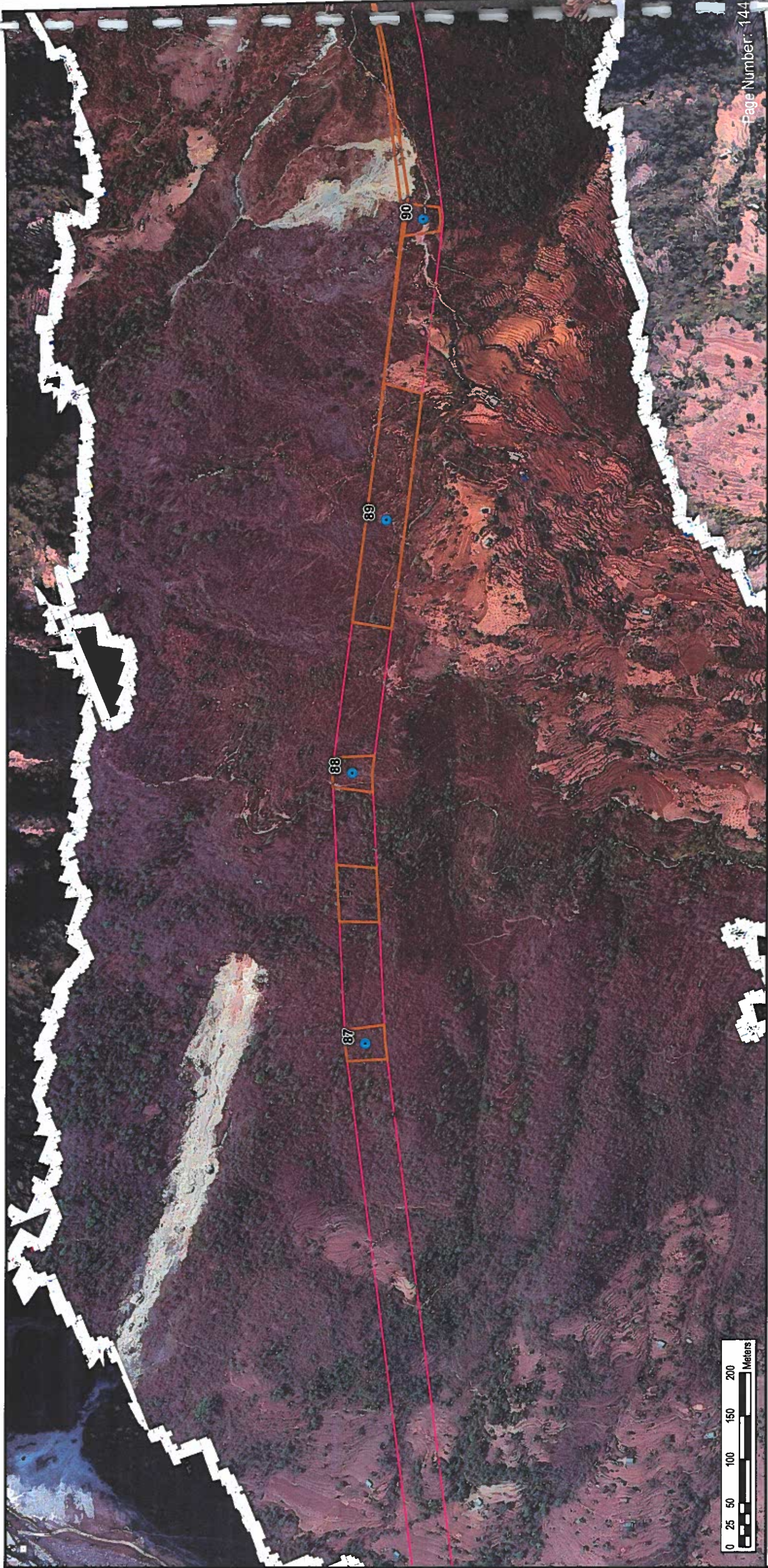
Handwritten signature








- NOTES:**
1. Aerial Imagery: Produced from LIDAR and WV3/4
 2. Basemap: ESRI World Imagery/ ESRI Topographic Map
 3. Reproduced under license in ArcGIS 10.3
 4. White areas in the Imagery represent 'No Data' in LIDAR data and can indicate change from LIDAR to other imagery

ETP Alignment Mapbook
ETP Forest Maps
 March 2020





Legend

-  Proposed Transmission Towers
-  Tree Clearing Zone
-  Alignment 46m ROW
-  District Boundaries
-  Municipality Boundaries



Handwritten signature in black ink.

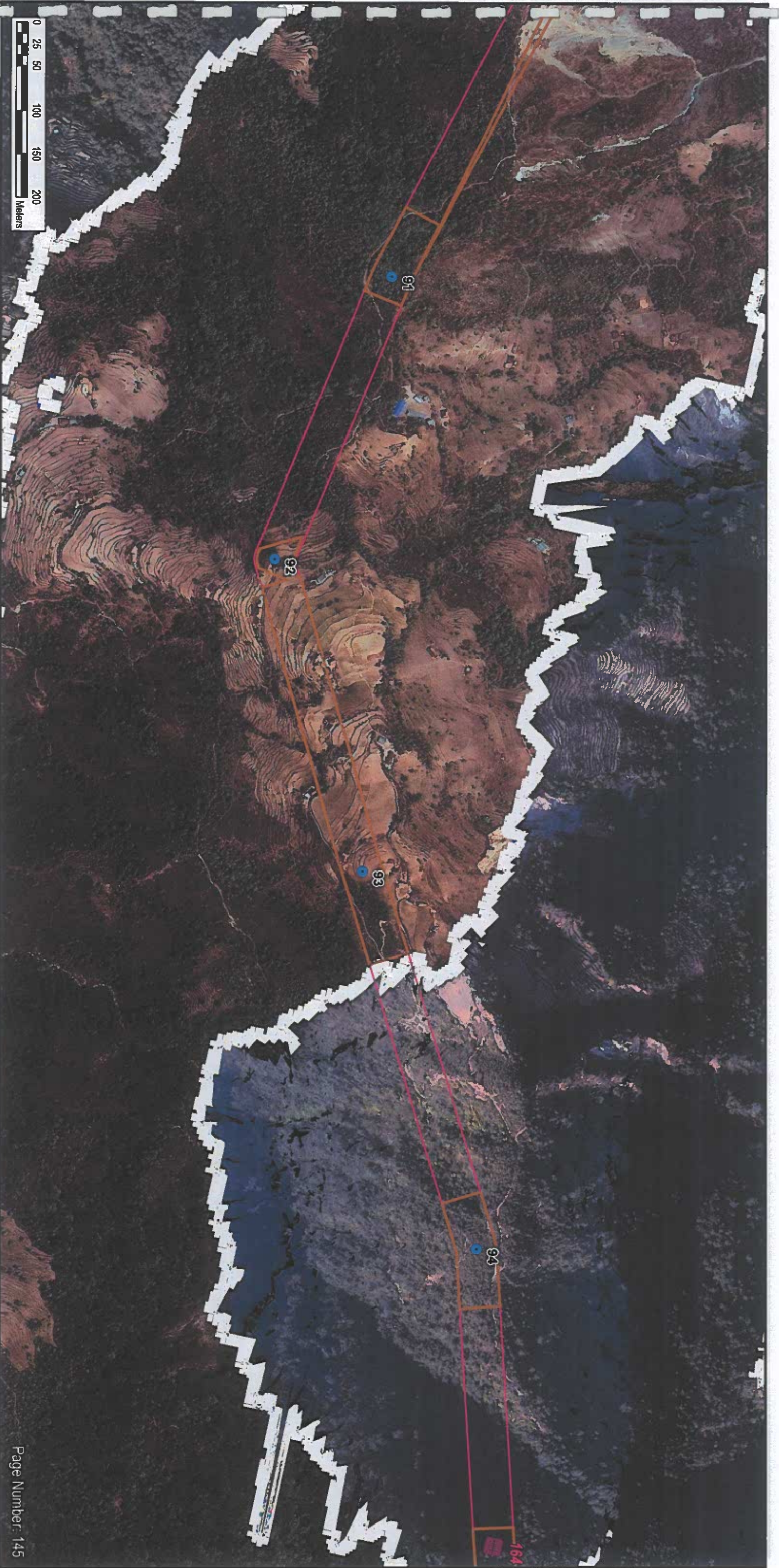


NOTES:

1. Aerial Imagery: Produced from LIDAR and WV3/4
2. Basemap: ESRI World Imagery/
ESRI Topographic Map
3. Reproduced under license in ArcGIS 10.3
4. White areas in the imagery represent
"No Data" in LIDAR data and can indicate
change from LIDAR to other imagery

ETP Alignment Mapbook
ETP Forest Maps
 March 2020





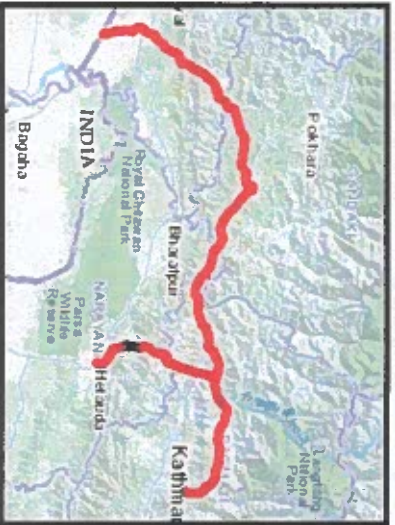
- Legend**
- Proposed Transmission Towers
 - Tree Clearing Zone
 - 1% Survey Plots
 - Alignment 46m ROW
 - District Boundaries
 - Municipality Boundaries



Handwritten signature



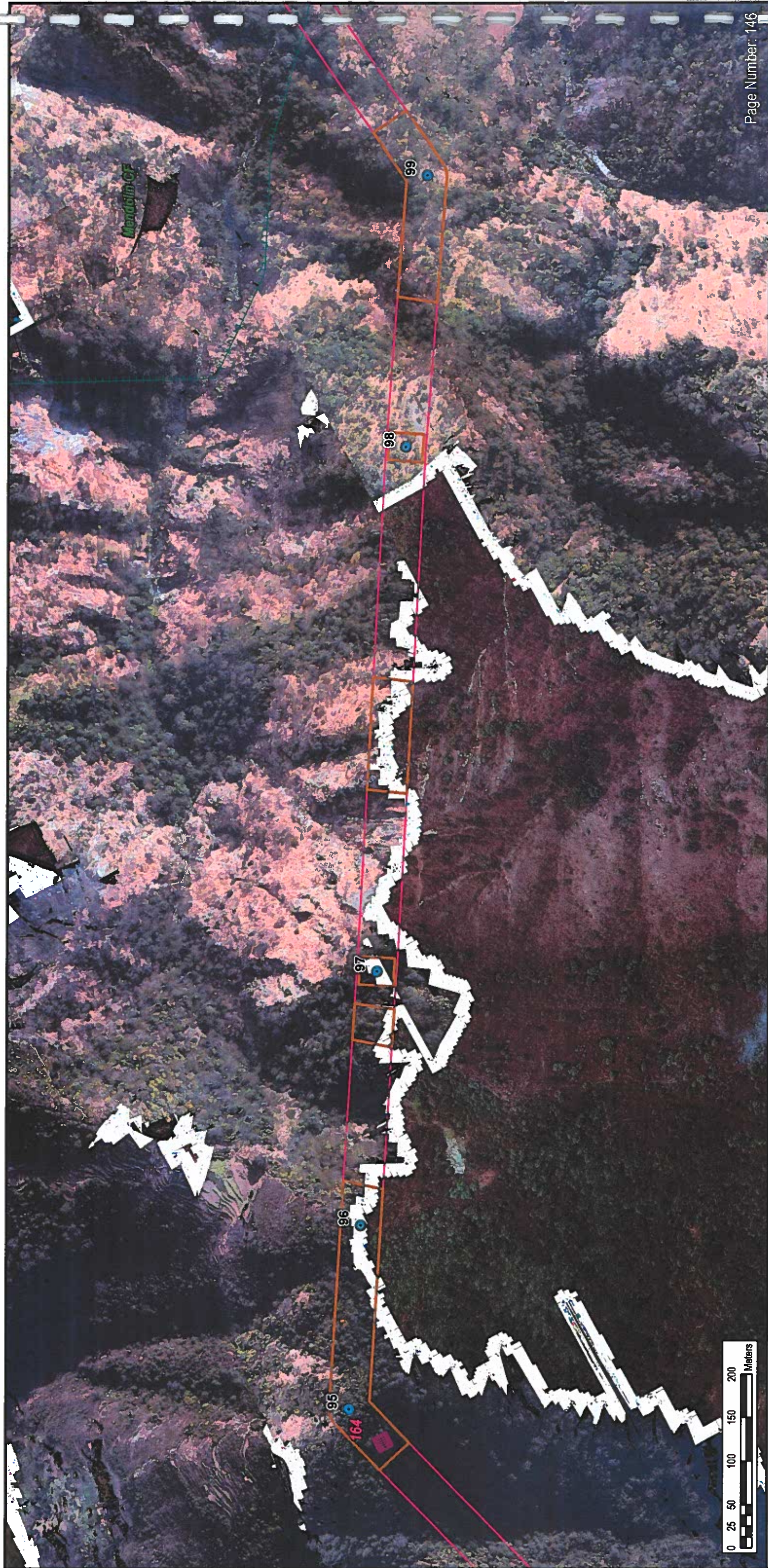
Handwritten signature



- NOTES:**
1. Aerial Imagery: Produced from LIDAR and WV3/4
 2. Basemap: ESRI World Imagery/
ESRI Topographic Map
 3. Reproduced under license in ArcGIS 10.3
 4. White areas in the Imagery represent
'No Data' in LIDAR data and can indicate
change from LIDAR to other imagery

**ETP Alignment Mapbook
ETP Forest Maps
March 2020**





NOTES:

1. Aerial Imagery: Produced from LIDAR and WV3/4
2. Basemap: ESRI World Imagery/ ESRI Topographic Map
3. Reproduced under license in ArcGIS 10.3
4. White areas in the imagery represent "No Data" in LIDAR data and can indicate change from LIDAR to other imagery


ETP Alignment Mapbook
ETP Forest Maps
 March 2020



Handwritten signature



- Legend**
- Proposed Transmission Towers
 - Tree Clearing Zone
 - 1% Survey Plots
 - Alignment 46m ROW
 - Community and Leasehold Forests
 - District Boundaries
 - Municipality Boundaries



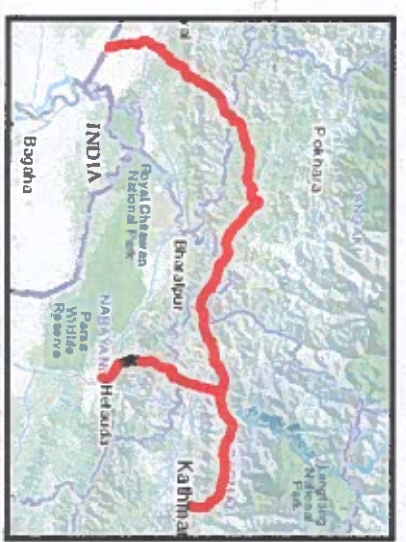
- Legend**
- Proposed Transmission Towers
 - Tree Clearing Zone
 - Alignment 46m ROW
 - Community and Leasehold Forests
 - District Boundaries
 - Municipality Boundaries



Signature



Signature

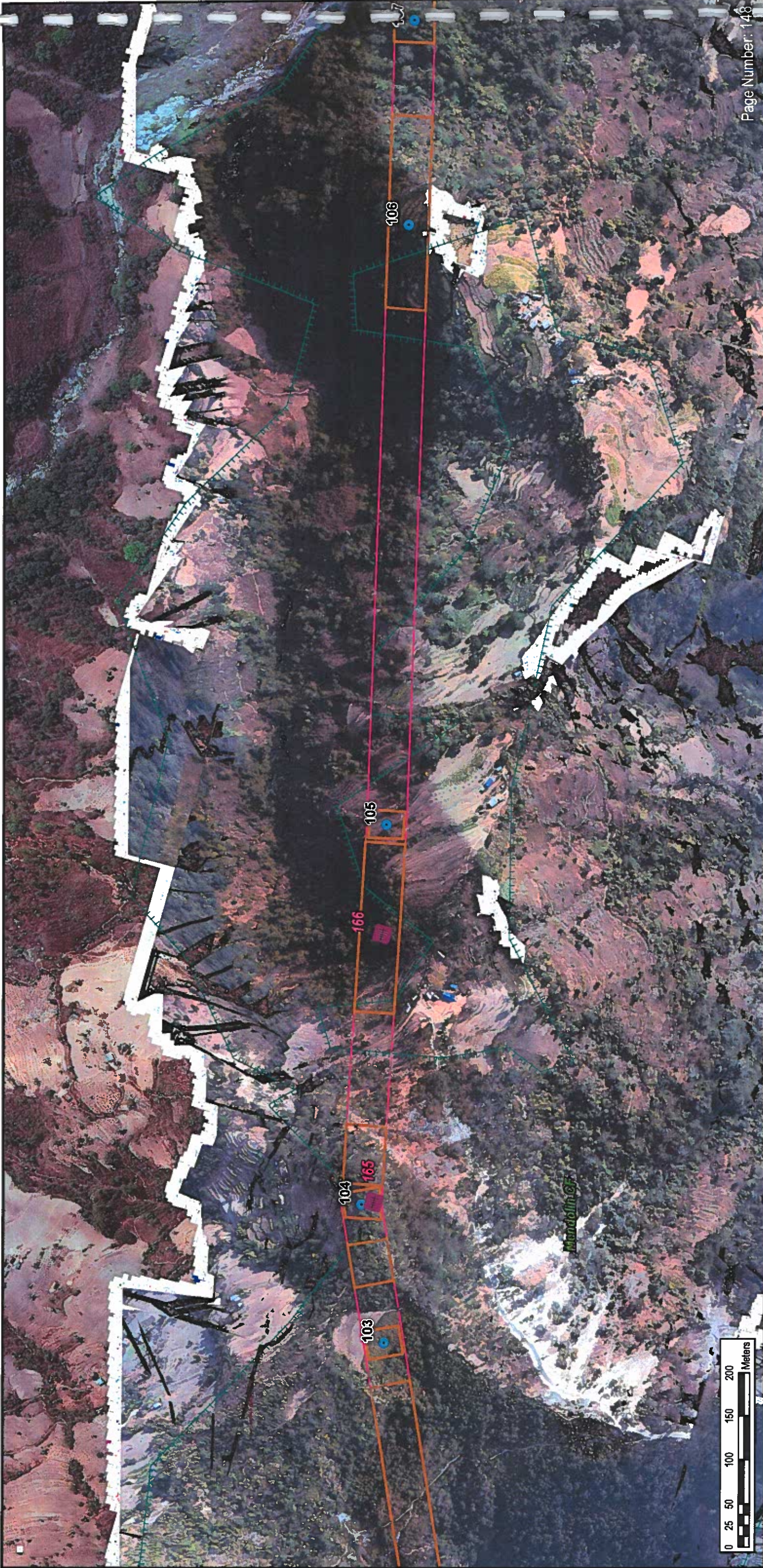


NOTES:








1. Aerial Imagery: Produced from LIDAR and WW3/4
2. Basemap: ESRI World Imagery/ ESRI Topographic Map
3. Reproduced under license in ArcGIS 10.3
4. White areas in the Imagery represent 'No Data' in LIDAR data and can indicate change from LIDAR to other imagery

ETP Alignment Mapbook
ETP Forest Maps
 March 2020





Legend

-  Proposed Transmission Towers
-  Tree Clearing Zone
-  1% Survey Plots
-  Alignment 46m ROW
-  Community and Leasehold Forests
-  District Boundaries
-  Municipality Boundaries



Handwritten signature

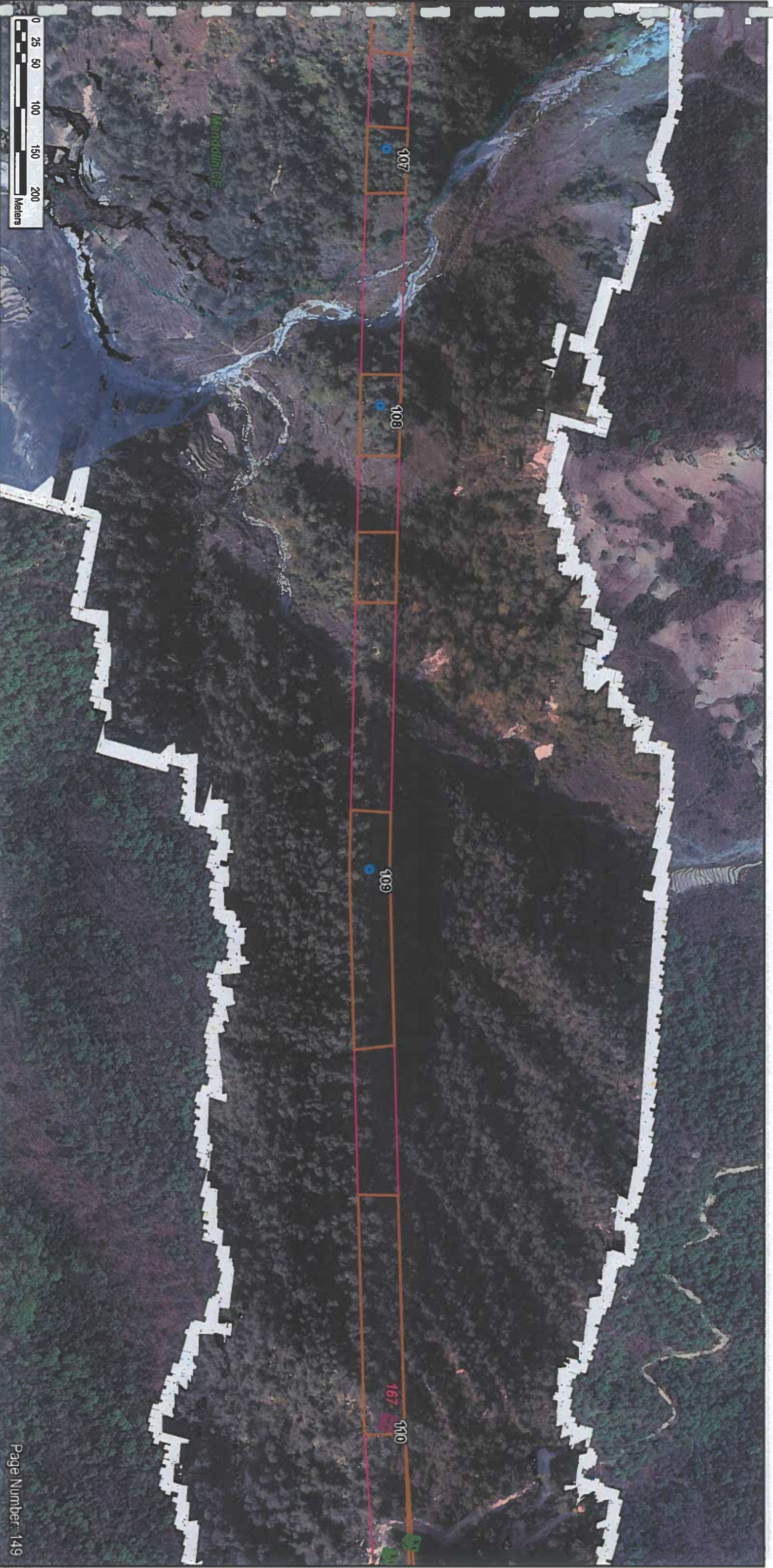


NOTES:

1. Aerial Imagery: Produced from LDAR and WW3/4
2. Basemap: ESRI World Imagery/ ESRI Topographic Map
3. Reproduced under license in ArcGIS 10.3
4. White areas in the imagery represent 'No Data' in LDAR data and can indicate change from LDAR to other imagery

ETP Alignment Mapbook
ETP Forest Maps
 March 2020





Legend

- Flora Plots
- Faunal Transect Lines
- Proposed Transmission Towers
- Tree Clearing Zone
- 1% Survey Plots
- Alignment 46m ROW
- Community and Leasehold Forests
- District Boundaries

Municipality Boundaries



Handwritten signature



Handwritten signature

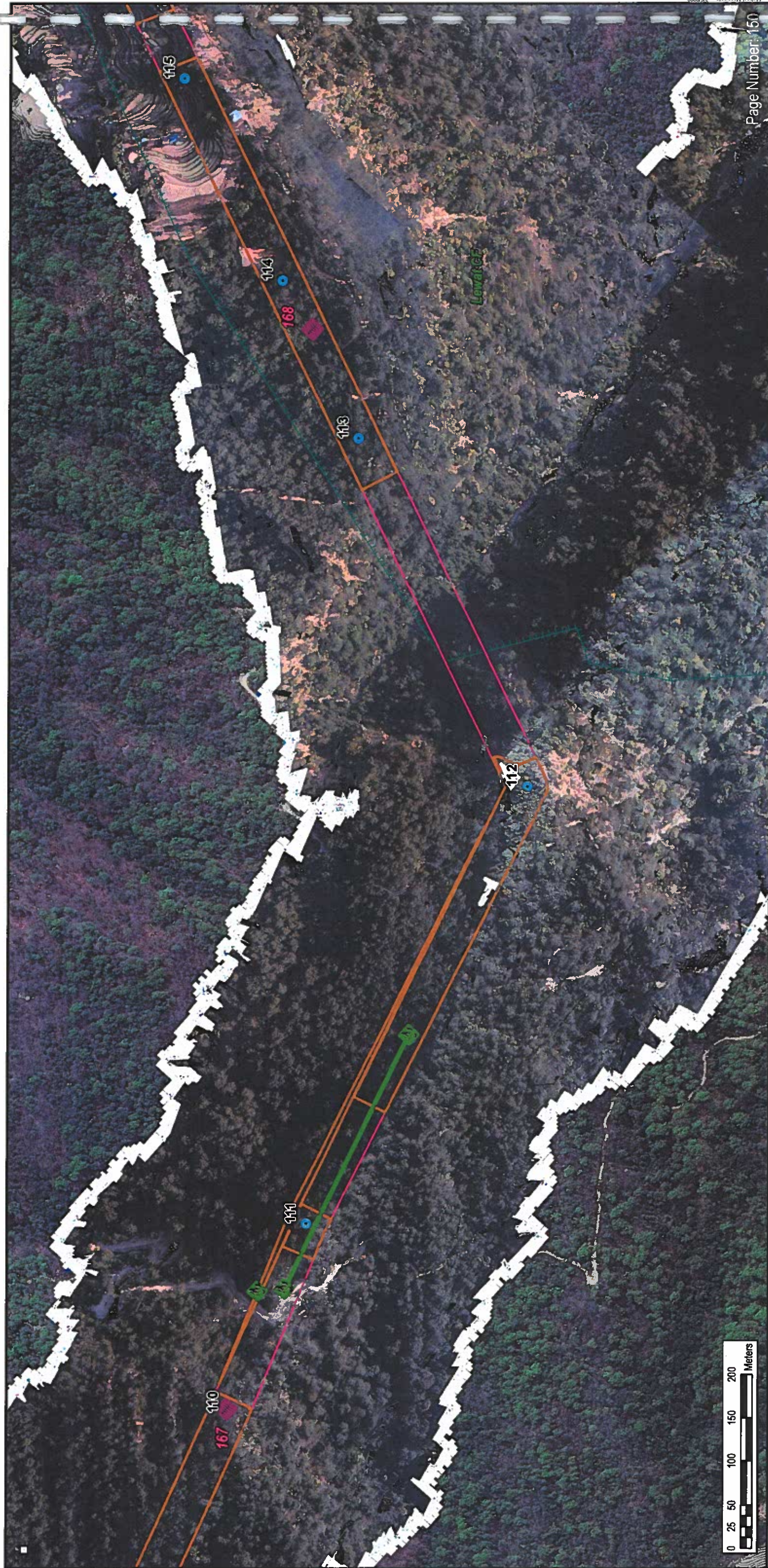


NOTES:

1. Aerial Imagery: Produced from LIDAR and WV3/4
2. Basemap: ESRI World Imagery/
ESRI Topographic Map
3. Reproduced under license in ArcGIS 10.3
4. White areas in the imagery represent
"No Data" in LIDAR data and can indicate
change from LIDAR to other imagery

ETP Alignment Mapbook
ETP Forest Maps
March 2020





Legend

- Flora Plots
- Faunal Transect Lines
- Proposed Transmission Towers
- Tree Clearing Zone
- 1% Survey Plots
- Alignment 46m ROW
- Community and Leasehold Forests
- District Boundaries

Municipality Boundaries

S. S. S. S. S.




NOTES:

1. Aerial Imagery: Produced from LIDAR and WV3/4
2. Basemap: ESRI World Imagery/ ESRI Topographic Map
3. Reproduced under license in ArcGIS 10.3
4. White areas in the imagery represent No Data in LIDAR data and can indicate change from LIDAR to other imagery

ETP Alignment Mapbook
ETP Forest Maps
 March 2020





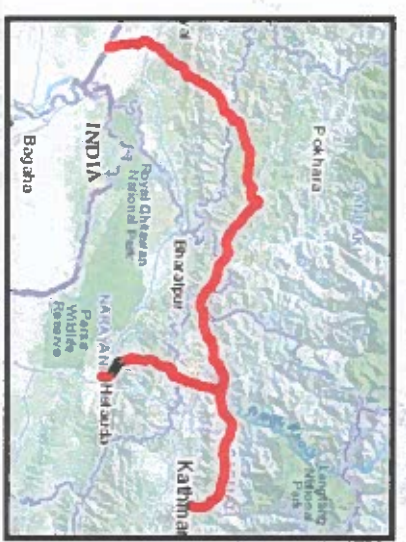

Legend

- Flora Plots
- Faunal Transect Lines
- Proposed Transmission Towers
- Tree Clearing Zone
- 1% Survey Plots
- Alignment 46m ROW
- Community and Leasehold Forests
- District Boundaries

 Municipality Boundaries



Handwritten signature

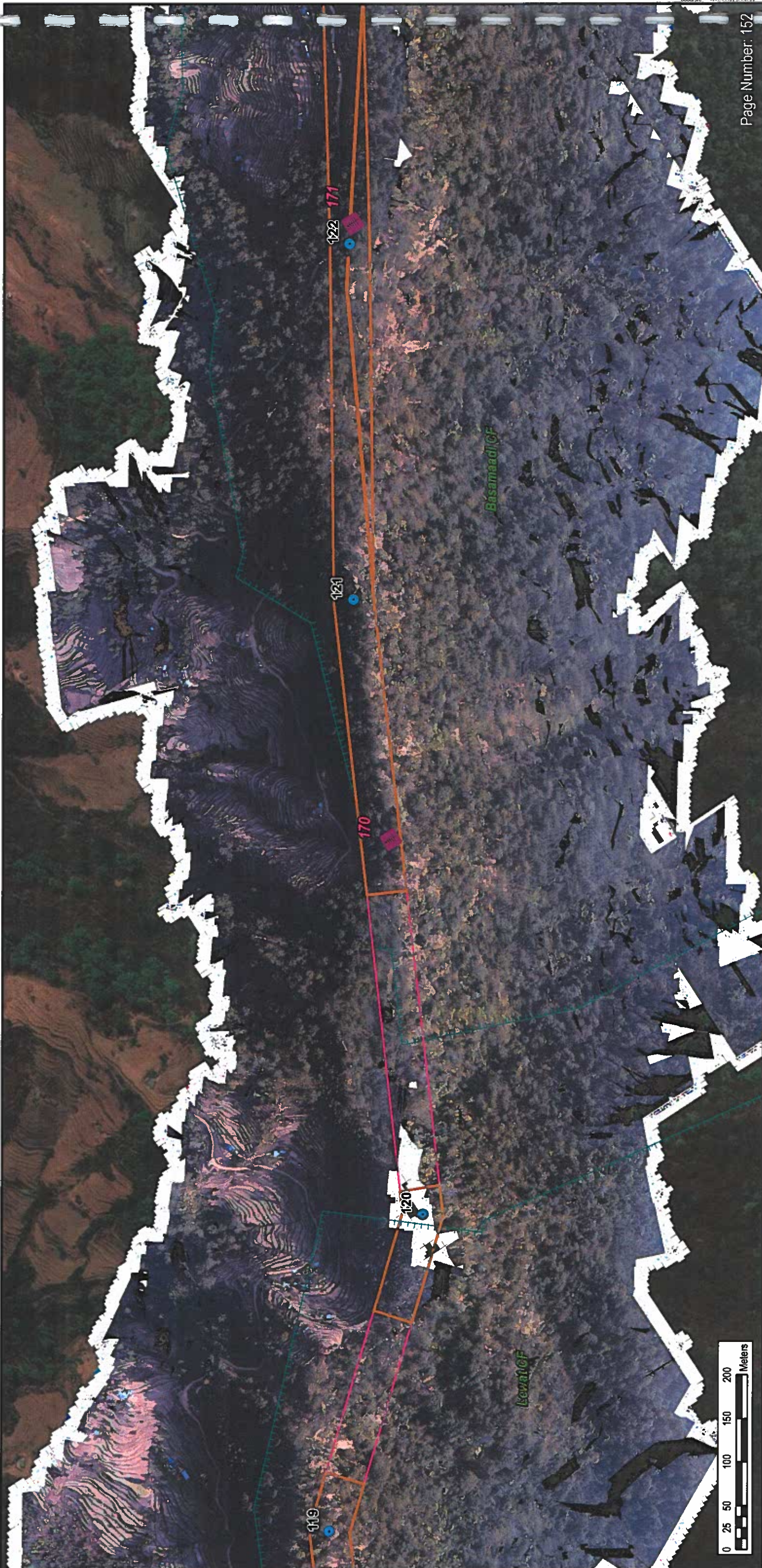


NOTES:

1. Aerial Imagery: Produced from LIDAR and WW3/4
2. Basemap: ESRI World Imagery/ ESRI Topographic Map
3. Reproduced under license in ArcGIS 10.3
4. White areas in the imagery represent 'No Data' in LIDAR data and can indicate change from LIDAR to other imagery

ETP Alignment Mapbook
ETP Forest Maps
 March 2020





- Legend**
- Proposed Transmission Towers
 - Tree Clearing Zone
 - 1% Survey Plots
 - Alignment 46m ROW
 - Community and Leasehold Forests
 - District Boundaries
 - Municipality Boundaries



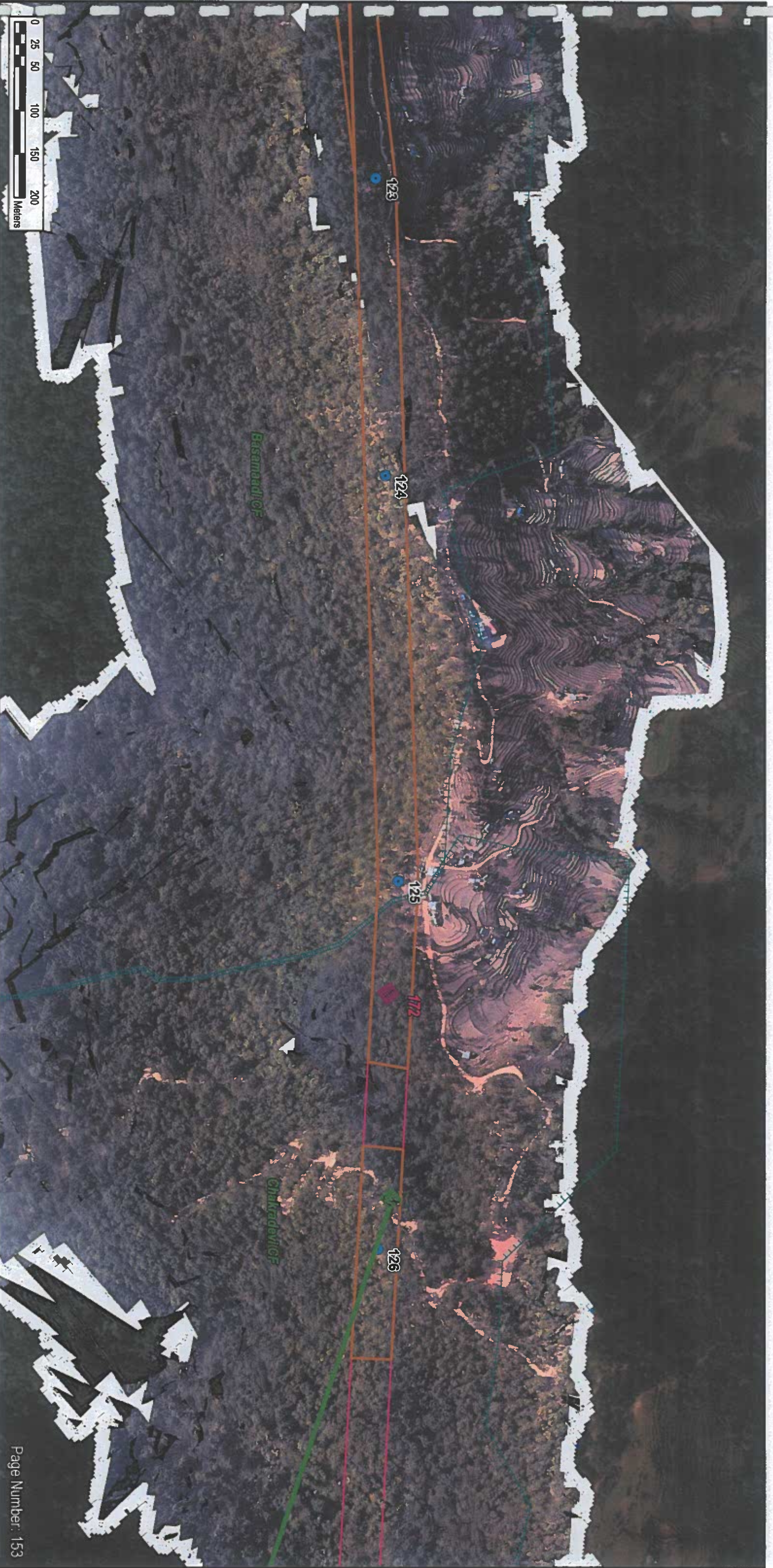
[Handwritten signature]



- NOTES:**
1. Aerial Imagery: Produced from LIDAR and WW3/4
 2. Basemap: ESRI World Imagery/ ESRI Topographic Map
 3. Reproduced under license in ArcGIS 10.3
 4. White areas in the imagery represent 'No Data' in LIDAR data and can indicate change from LIDAR to other imagery

ETP Alignment Mapbook
ETP Forest Maps
 March 2020

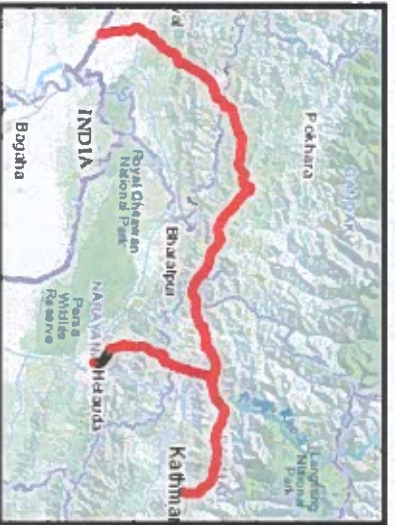




Legend

- Flora Plots
- Faunal Transect Lines
- Proposed Transmission Towers
- Tree Clearing Zone
- 1% Survey Plots
- Alignment 46m ROW
- Community and Leasehold Forests
- District Boundaries

Municipality Boundaries

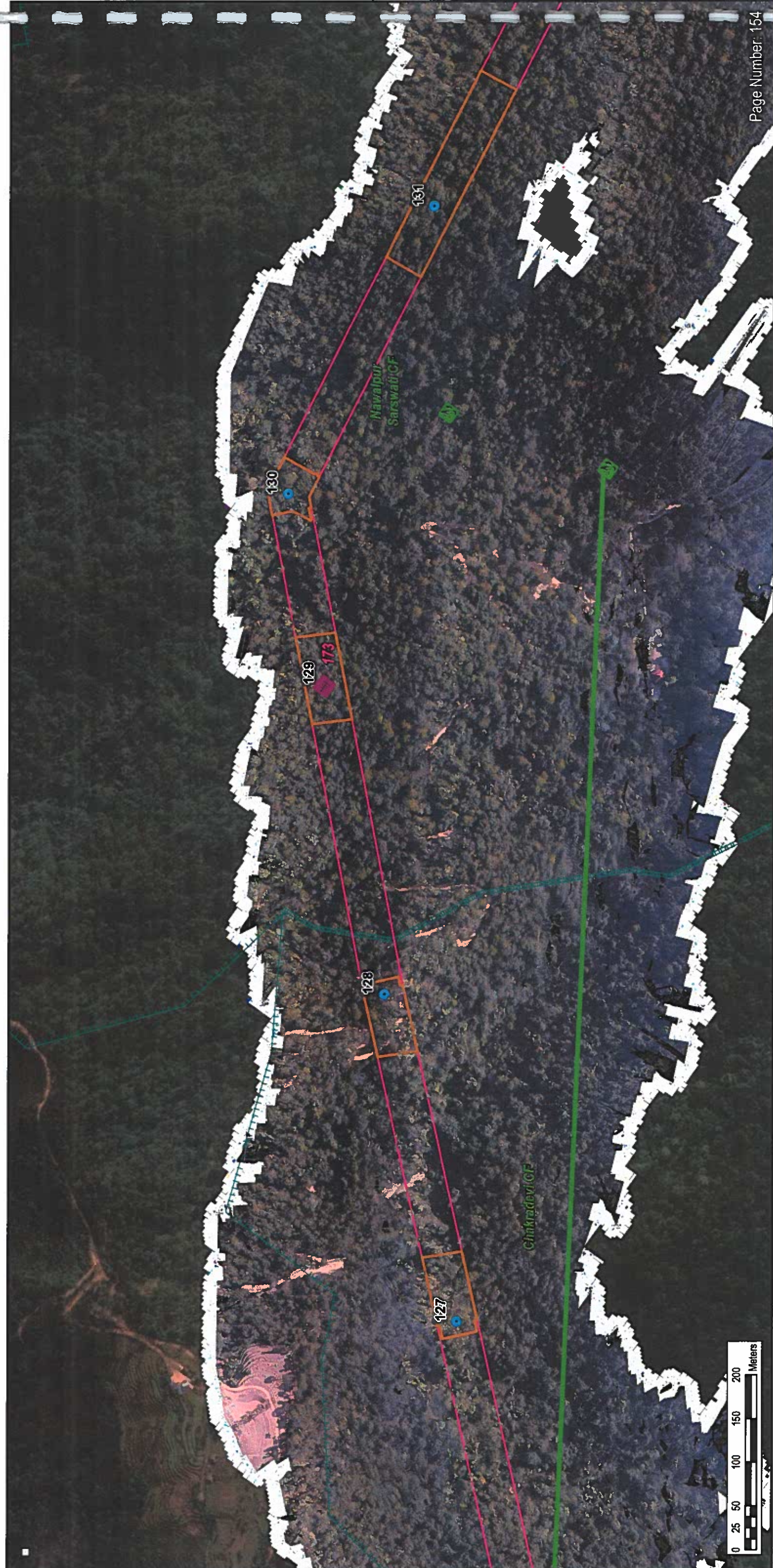


NOTES:

1. Aerial Imagery: Produced from LIDAR and WV3/4
2. Basemap: ESRI World Imagery/
ESRI Topographic Map
3. Reproduced under license in ArcGIS 10.3
4. White areas in the Imagery represent
No Data in LIDAR data and can indicate
change from LIDAR to other imagery

ETP Alignment Mapbook
ETP Forest Maps
March 2020





Legend

- Flora Plots
- Faunal Transect Lines
- Proposed Transmission Towers
- Tree Clearing Zone
- 1% Survey Plots
- Alignment 46m ROW
- Community and Leasehold Forests
- District Boundaries

Municipality Boundaries



Signature




NOTES:

1. Aerial Imagery: Produced from LIDAR and WV3/4
2. Basemap: ESRI World Imagery/ ESRI Topographic Map
3. Reproduced under license in ArcGIS 10.3
4. White areas in the imagery represent No Data in LIDAR data and can indicate change from LIDAR to other imagery

ETP Alignment Mapbook
ETP Forest Maps
 March 2020

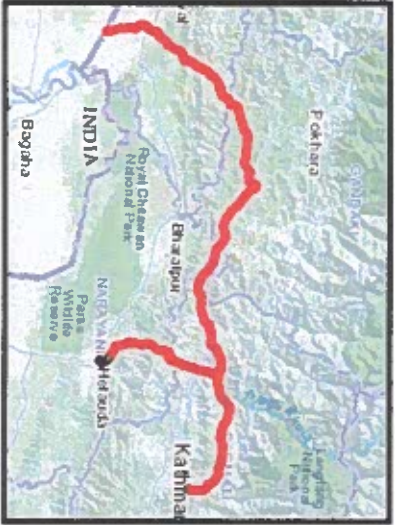




- Legend**
- Proposed Transmission Towers
 - ▭ Tree Clearing Zone
 - ▭ Alignment 46m ROW
 - ▭ Community and Leasehold Forests
 - ▭ District Boundaries
 - ▭ Municipality Boundaries



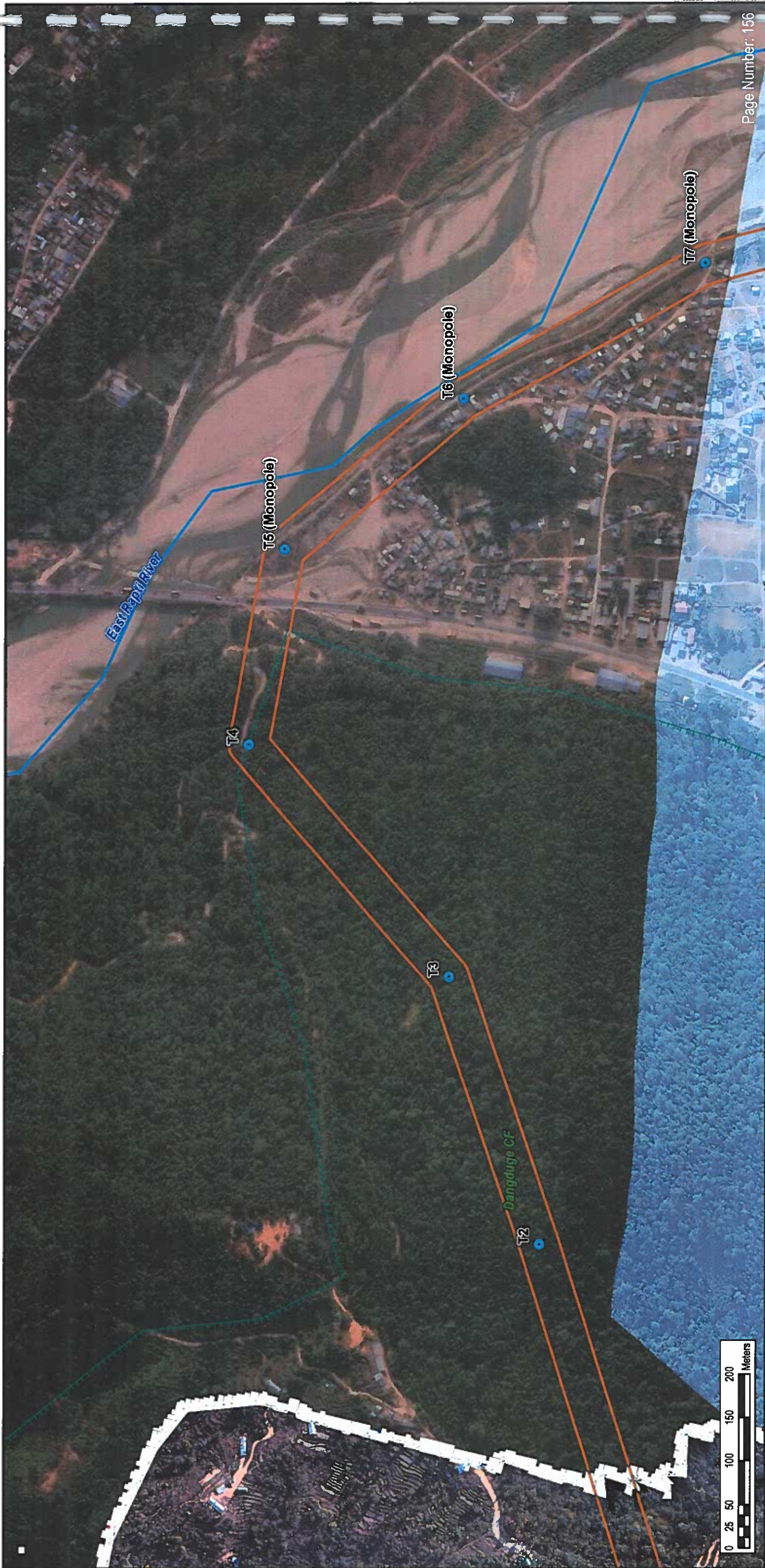
Signature




- NOTES:**
1. Aerial Imagery: Produced from LIDAR and WV3/4
 2. Basemap: ESRI World Imagery/ ESRI Topographic Map
 3. Reproduced under license in ArcGIS 10.3
 4. White areas in the imagery represent 'No Data' in LIDAR data and can indicate change from LIDAR to other imagery

ETP Alignment Mapbook
ETP Forest Maps
 March 2020





- Legend**
- Proposed Transmission Towers
 - Tree Clearing Zone
 - Rivers
 - Alignment 46m ROW
 - Community and Leasehold Forests
 - District Boundaries
 - Municipality Boundaries



NOTES:

1. Aerial Imagery: Produced from LIDAR and WV3/4
2. Basemap: ESRI World Imagery/
ESRI Topographic Map
3. Reproduced under license in ArcGIS 10.3
4. White areas in the imagery represent
"No Data" in LIDAR data and can indicate
change from LIDAR to other imagery

ETP Alignment Mapbook
ETP Forest Maps
 March 2020





- Legend**
- Flora Plots
 - Faunal Transect Lines
 - Proposed Transmission Towers
 - Tree Clearing Zone
 - Rivers
 - Alignment 46m ROW
 - District Boundaries
 - Municipality Boundaries



Handwritten signature



Handwritten signature



- NOTES:**
1. Aerial Imagery: Produced from LIDAR and WW3/4
 2. Basemap: ESRI World Imagery/ ESRI Topographic Map
 3. Reproduced under license in ArcGIS 10.3
 4. White areas in the imagery represent 'No Data' in LIDAR data and can indicate change from LIDAR to other imagery

ETP Alignment Mapbook
ETP Forest Maps
 March 2020





- Legend**
- Flora Plots
 - Faunal Transect Lines
 - Proposed Transmission Towers
 - Tree Clearing Zone
 - 1% Survey Plots
 - Alignment 46m ROW
 - Community and Leasehold Forests
 - District Boundaries
 - Municipality Boundaries



Municipality Boundaries



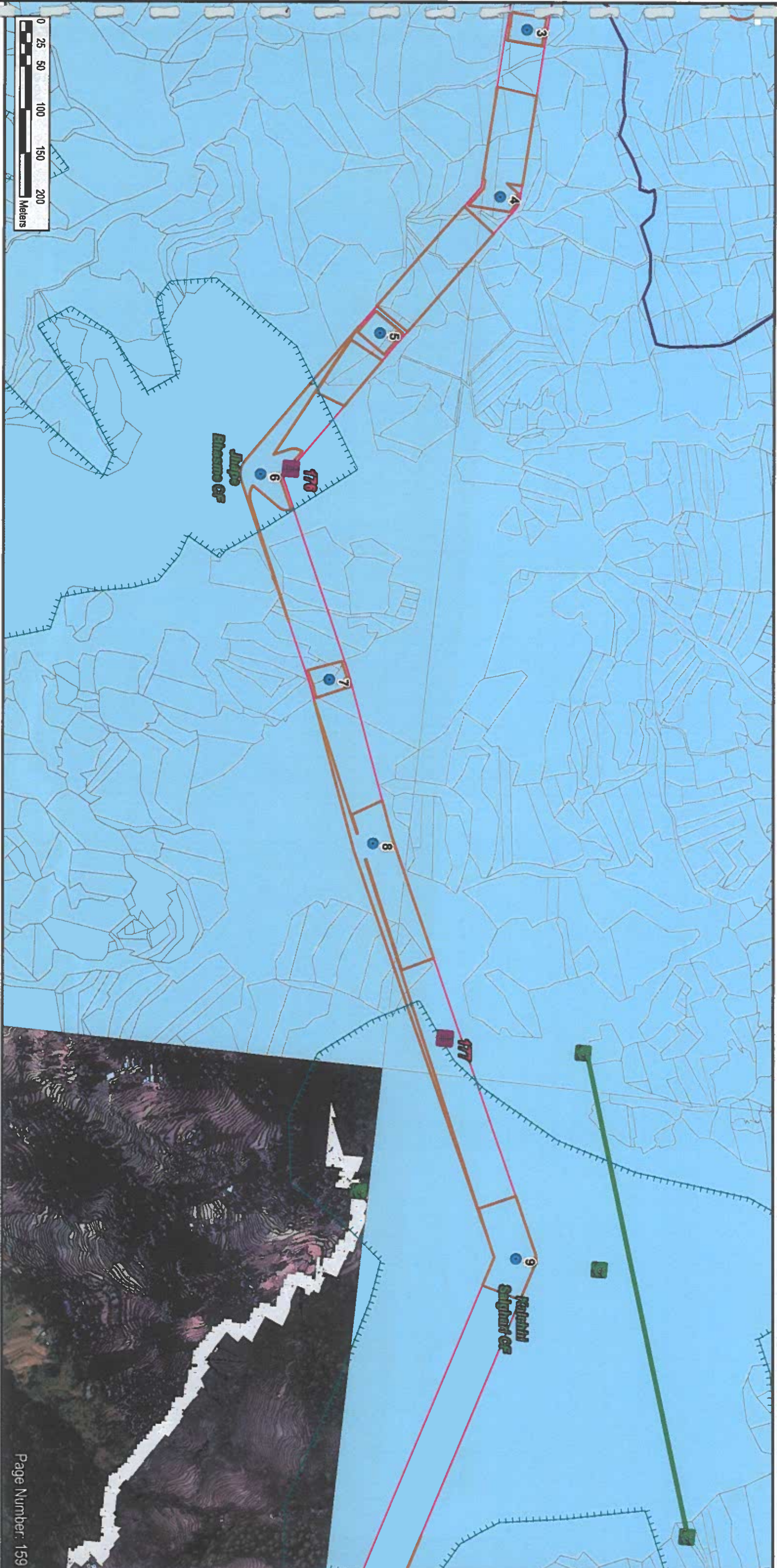
[Handwritten signature]



- NOTES:**
1. Aerial Imagery: Produced from LIDAR and WW34
 2. Basemap: ESRI World Imagery/
ESRI Topographic Map
 3. Reproduced under license in ArcGIS 10.3
 4. White areas in the imagery represent
"No Data" in LIDAR data and can indicate
change from LIDAR to other imagery

ETP Alignment Mapbook
ETP Forest Maps
 March 2020





Legend

- Flora Plots
- Faunal Transect Lines
- Proposed Transmission Towers
- Tree Clearing Zone
- 1% Survey Plots
- Alignment 46m ROW
- - - Community and Leasehold Forests
- Ratmate ESF Proposed Layout 27 June 2019

Nuwakot_WrongAreaRM_05302019

- District Boundaries
- Municipality Boundaries



NOTES:

1. Aerial Imagery: Produced from LIDAR and WV3/4
2. Basemap: ESRI World Imagery/ ESRI Topographic Map
3. Reproduced under license in ArcGIS 10.3
4. White areas in the Imagery represent No Data in LIDAR data and can indicate change from LIDAR to other imagery

ETP Alignment Mapbook
ETP Forest Maps
 March 2020





Legend

- Flora Plots
- Faunal Transect Lines
- Proposed Transmission Towers
- Tree Clearing Zone
- Alignment 46m ROW
- Community and Leasehold Forests
- Nuwakot_WrongAreaRM_05302019
- District Boundaries



NOTES:

1. Aerial Imagery: Produced from LIDAR and WV34
2. Basemap: ESRI World Imagery/ ESRI Topographic Map
3. Reproduced under license in ArcGIS 10.3
4. White areas in the imagery represent 'No Data' in LIDAR data and can indicate change from LIDAR to other imagery

ERM

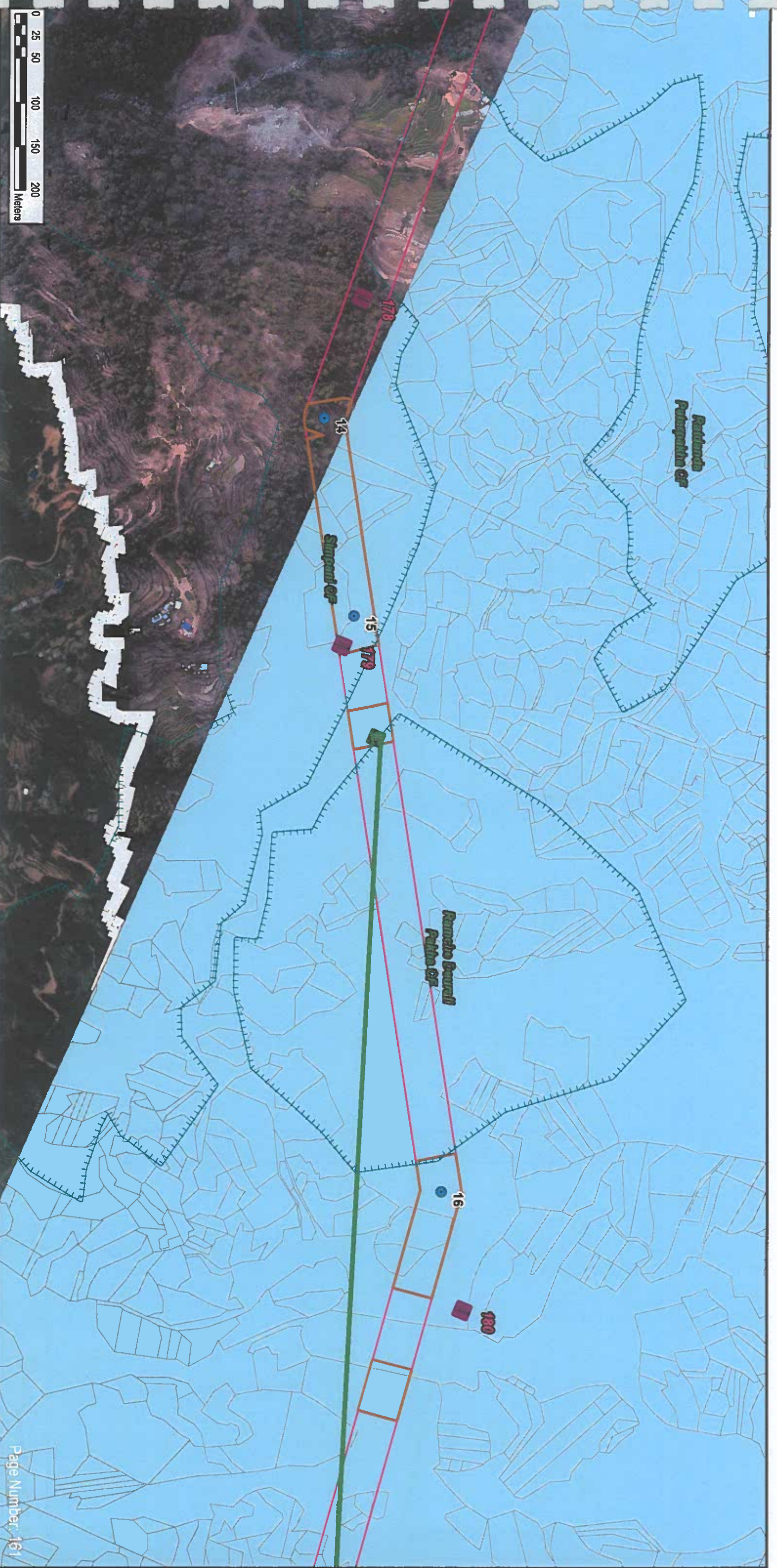
ETP Alignment Mapbook
ETP Forest Maps
 March 2020

Legend

- Municipality Boundaries

Legend

- Flora Plots
- Faunal Transect Lines
- Proposed Transmission Towers
- Tree Clearing Zone
- Alignment 46m ROW
- Community and Leasehold Forests
- Nuwakot_WrongAreaRM_05302019
- District Boundaries



Legend

- Flora Plots
- Faunal Transect Lines
- Proposed Transmission Towers
- Tree Clearing Zone
- 1% Survey Plots
- Alignment 46m ROW
- Community and Leasehold Forests
- Nuwakot_WrongAreaRM_05302019
- District Boundaries
- Municipality Boundaries



NOTES:

1. Aerial Imagery: Produced from LIDAR and WV3/4
2. Basemap: ESRI World Imagery/
ESRI Topographic Map
3. Reproduced under license in ArcGIS 10.3
4. White areas in the imagery represent
No Data in LIDAR data and can indicate
change from LIDAR to other imagery

ETP Alignment Mapbook
ETP Forest Maps
March 2020





Legend

- Flora Plots
- Faunal Transect Lines
- Proposed Transmission Towers
- Tree Clearing Zone
- Alignment 46m ROW
- Community and Leasehold Forests
- Nuwakot_WrongAreaRM_05302019
- District Boundaries
- Municipality Boundaries



- NOTES:**
1. Aerial Imagery: Produced from LIDAR and WV3/4
 2. Basemap: ESRI World Imagery
ESRI Topographic Map
 3. Reproduced under license in ArcGIS 10.3
 4. White areas in the imagery represent 'No Data' in LIDAR data and can indicate change from LIDAR to other imagery

ETP Alignment Mapbook
ETP Forest Maps
 March 2020



[Handwritten signature]



[Handwritten signature]



Community and Leasehold Forests
 Nuwakot_WrongAreaRM_05302019



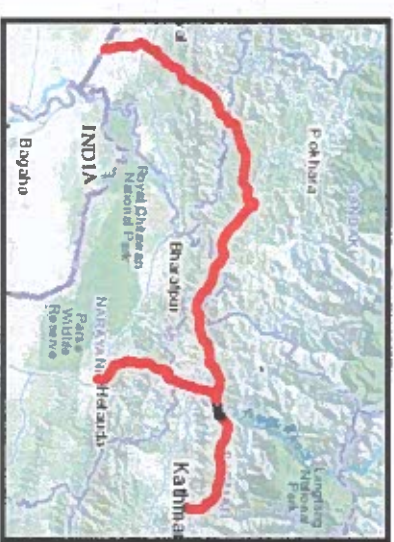


Legend

- Flora Plots
- Faunal Transect Lines
- Proposed Transmission Towers
- Tree Clearing Zone
- 1% Survey Plots
- Rivers
- Alignment 46m ROW
- Community and Leasehold Forests
- Nuwakot_WrongAreaRM_05302019
- District Boundaries
- Municipality Boundaries



[Handwritten signature]

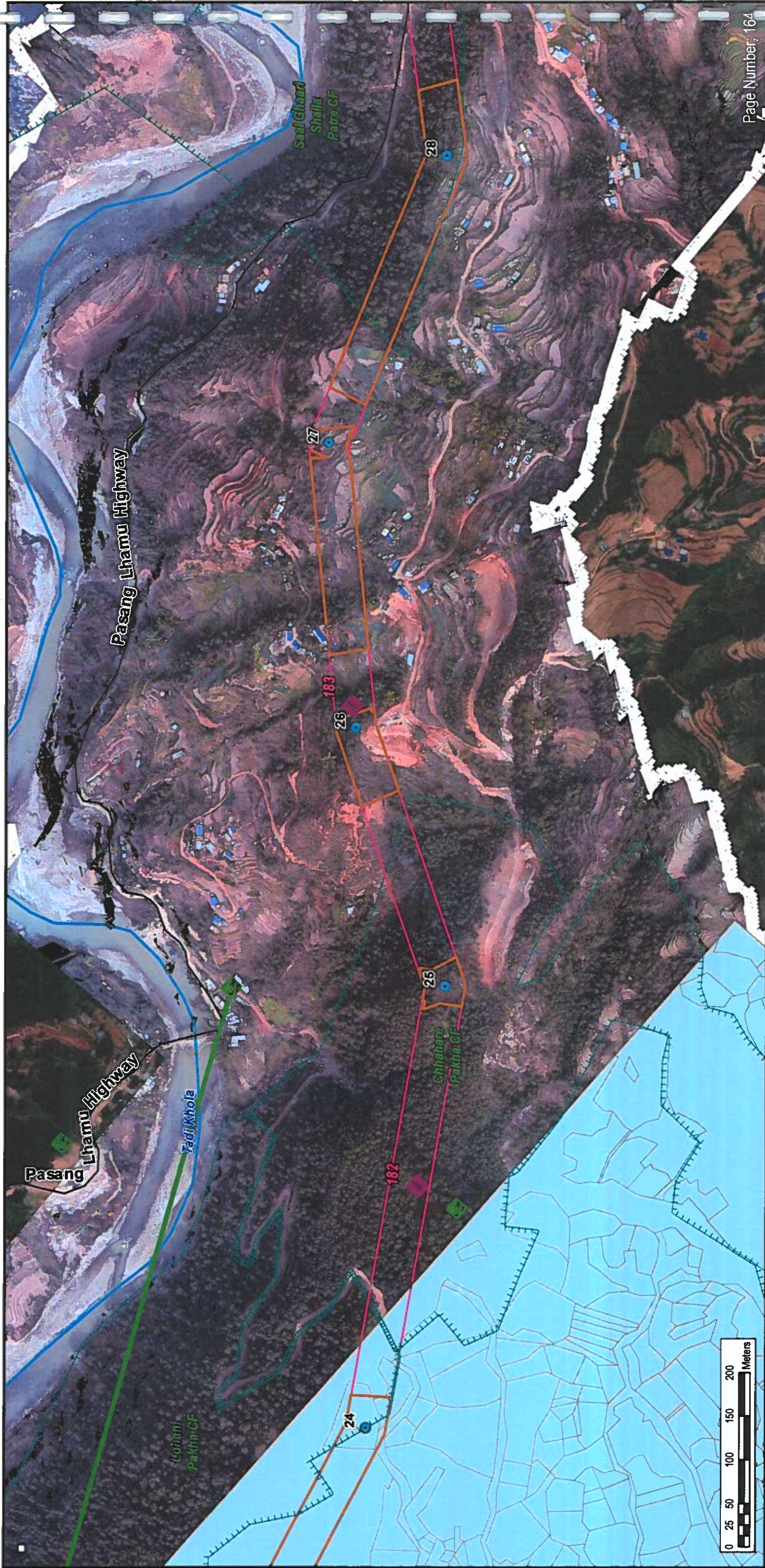


NOTES:

1. Aerial Imagery: Produced from LIDAR and WV3/4
2. Basemap: ESRI World Imagery/ ESRI Topographic Map
3. Reproduced under license in ArcGIS 10.3
4. White areas in the Imagery represent No Data in LIDAR data and can indicate change from LIDAR to other Imagery

ETP Alignment Mapbook
ETP Forest Maps
 March 2020





Legend

- Flora Plots
- Faunal Transect Lines
- Proposed Transmission Towers
- Tree Clearing Zone
- 1% Survey Plots
- Primary or Secondary Roads
- Rivers
- Alignment 46m ROW
- Community and Leasehold Forests
- Nuwakot_WrongAreaRM_05302019
- District Boundaries
- Municipality Boundaries

(Handwritten signature)



NOTES:

1. Aerial Imagery: Produced from LIDAR and WV3/4
2. Basemap: ESRI World Imagery/ ESRI Topographic Map
3. Reproduced under license in ArcGIS 10.3
4. White areas in the imagery represent 'No Data' in LIDAR data and can indicate change from LIDAR to other imagery



ETP Alignment Mapbook
ETP Forest Maps
 March 2020





- Legend**
- Proposed Transmission Towers
 - Tree Clearing Zone
 - 1% Survey Plots
 - Primary or Secondary Roads
 - Rivers
 - Alignment 46m ROW
 - Community and Leasehold Forests
 - Nuwakot_WrongAreaRM_05302019
 - District Boundaries
 - Municipality Boundaries



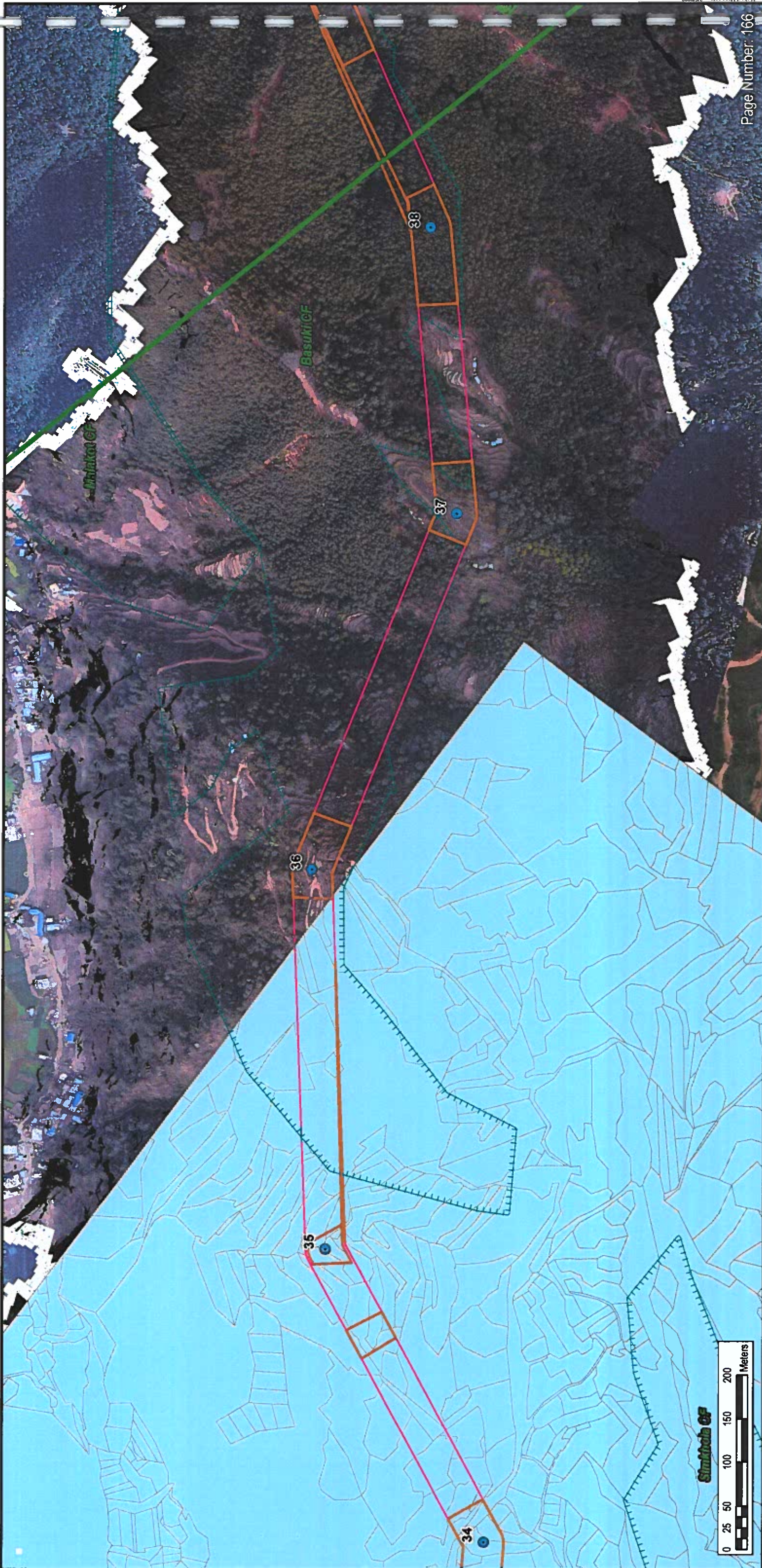
Handwritten signature



- NOTES:**
1. Aerial Imagery: Produced from LIDAR and WW3/4
 2. Basemap: ESRI World Imagery/ ESRI Topographic Map
 3. Reproduced under license in ArcGIS 10.3
 4. White areas in the Imagery represent No Data in LIDAR data and can indicate change from LIDAR to other imagery

ETP Alignment Mapbook
ETP Forest Maps
 March 2020





- Legend**
- Flora Plots
 - Faunal Transect Lines
 - Proposed Transmission Towers
 - Tree Clearing Zone
 - Alignment 46m ROW
 - Community and Leasehold Forests
 - Nuwakot_WrongAreaRM_05302019
 - District Boundaries

Municipality Boundaries



- NOTES:**
1. Aerial Imagery: Produced from LIDAR and WV3/4
 2. Basemap: ESRI World Imagery/ ESRI Topographic Map
 3. Reproduced under license in ArcGIS 10.3
 4. White areas in the imagery represent No Data in LIDAR data and can indicate change from LIDAR to other imagery

ETP Alignment Mapbook
ETP Forest Maps
 March 2020





Legend

- Flora Plots
- Faunal Transect Lines
- Proposed Transmission Towers
- Tree Clearing Zone
- 1% Survey Plots
- Alignment 46m ROW
- Community and Leasehold Forests
- Nuwakot_WrongAreaRM_05302019

- District Boundaries
- Municipality Boundaries



Handwritten signature

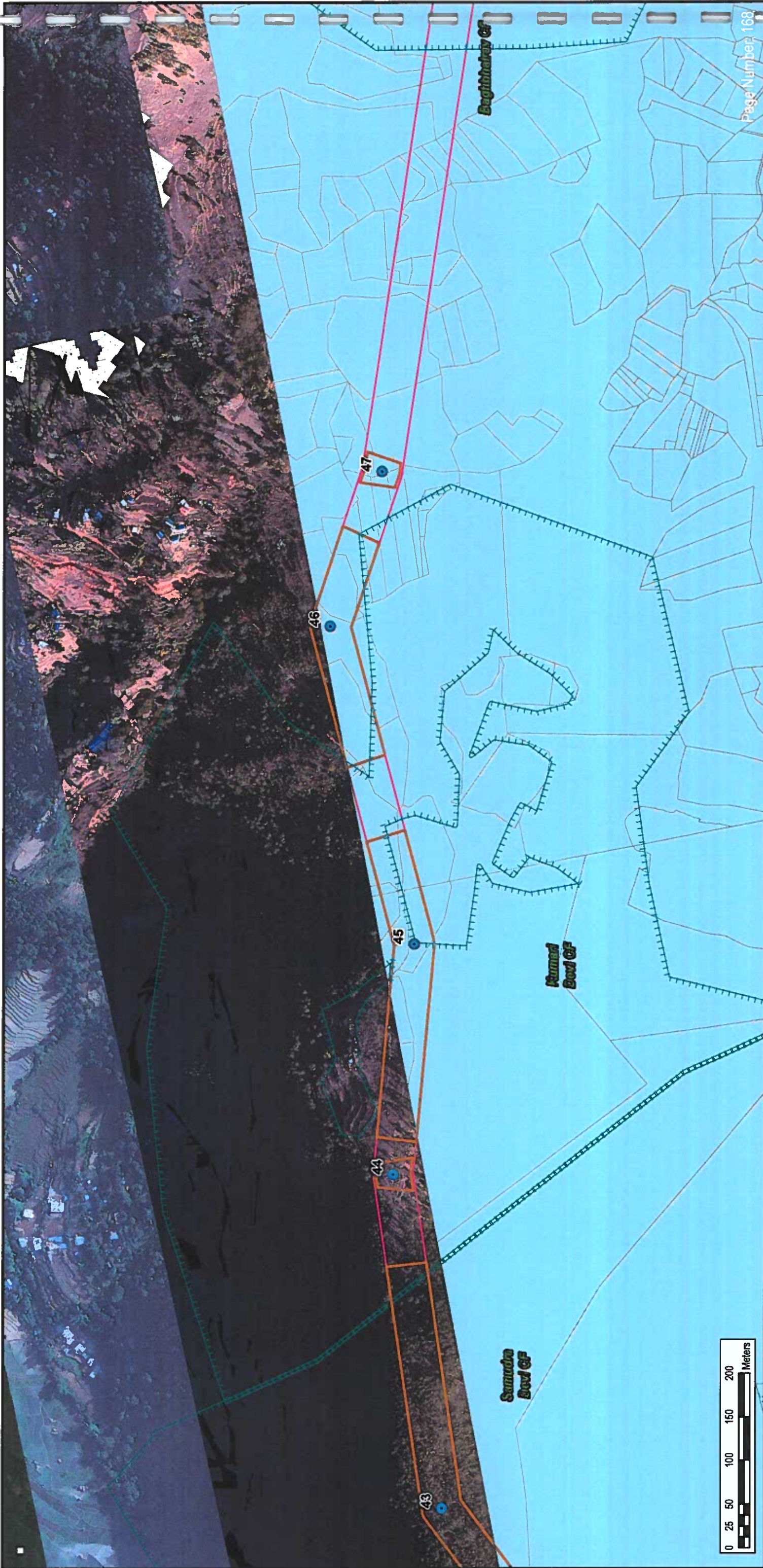


NOTES:

1. Aerial Imagery: Produced from LIDAR and WW3/4
2. Basemap: ESRI World Imagery/ ESRI Topographic Map
3. Reproduced under license in ArcGIS 10.3
4. White areas in the Imagery represent 'No Data' in LIDAR data and can indicate change from LIDAR to other imagery

ETP Alignment Mapbook
ETP Forest Maps
 March 2020





NOTES:

1. Aerial Imagery: Produced from LIDAR and WV3/4
2. Basemap: ESRI World Imagery/ ESRI Topographic Map
3. Reproduced under license in ArcGIS 10.3
4. White areas in the imagery represent 'No Data' in LIDAR data and can indicate change from LIDAR to other imagery

ETP Alignment Mapbook
ETP Forest Maps
 March 2020



- Legend**
- Proposed Transmission Towers
 - Tree Clearing Zone
 - Alignment 46m ROW
 - Community and Leasehold Forests
 - Nuwakot_WrongAreaRM_05302019
 - District Boundaries
 - Municipality Boundaries





Legend

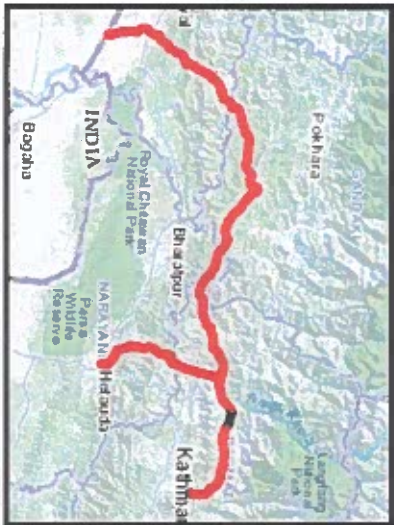
- Proposed Transmission Towers
- Tree Clearing Zone
- 1% Survey Plots
- Alignment 46m ROW
- Community and Leasehold Forests
- Nuwakot_WrongAreaRM_05302019
- District Boundaries
- Municipality Boundaries



Signature



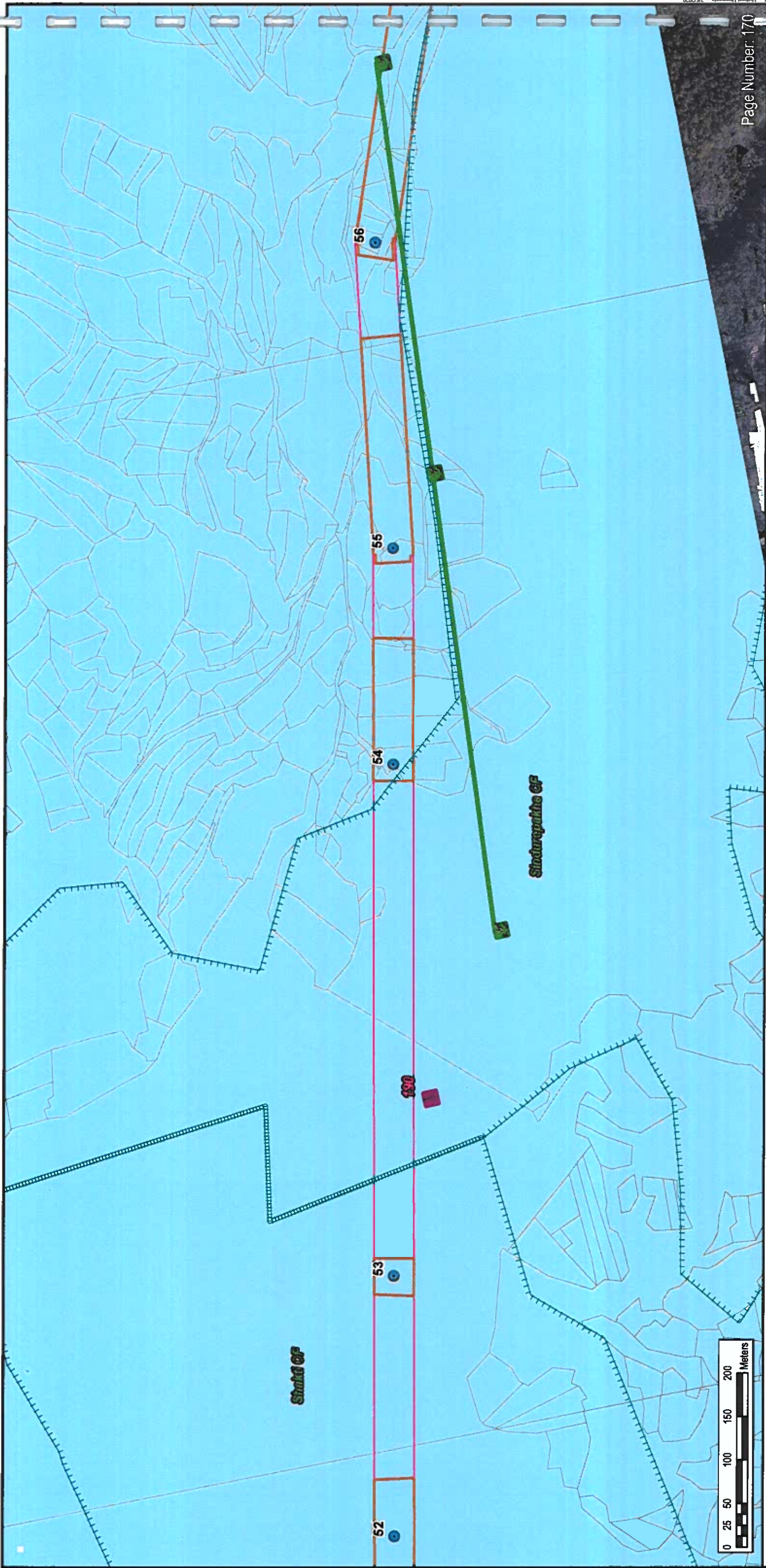
Signature



NOTES:

1. Aerial Imagery: Produced from LIDAR and WV3/4
2. Basemap: ESRI World Imagery/ ESRI Topographic Map
3. Reproduced under license in ArcGIS 10.3
4. White areas in the imagery represent No Data in LIDAR data and can indicate change from LIDAR to other imagery





NOTES:

1. Aerial Imagery: Produced from LIDAR and WV3/4
2. Basemap: ESRI World Imagery/ ESRI Topographic Map
3. Reproduced under license in ArcGIS 10.3
4. White areas in the imagery represent 'No Data' in LIDAR data and can indicate change from LIDAR to other imagery

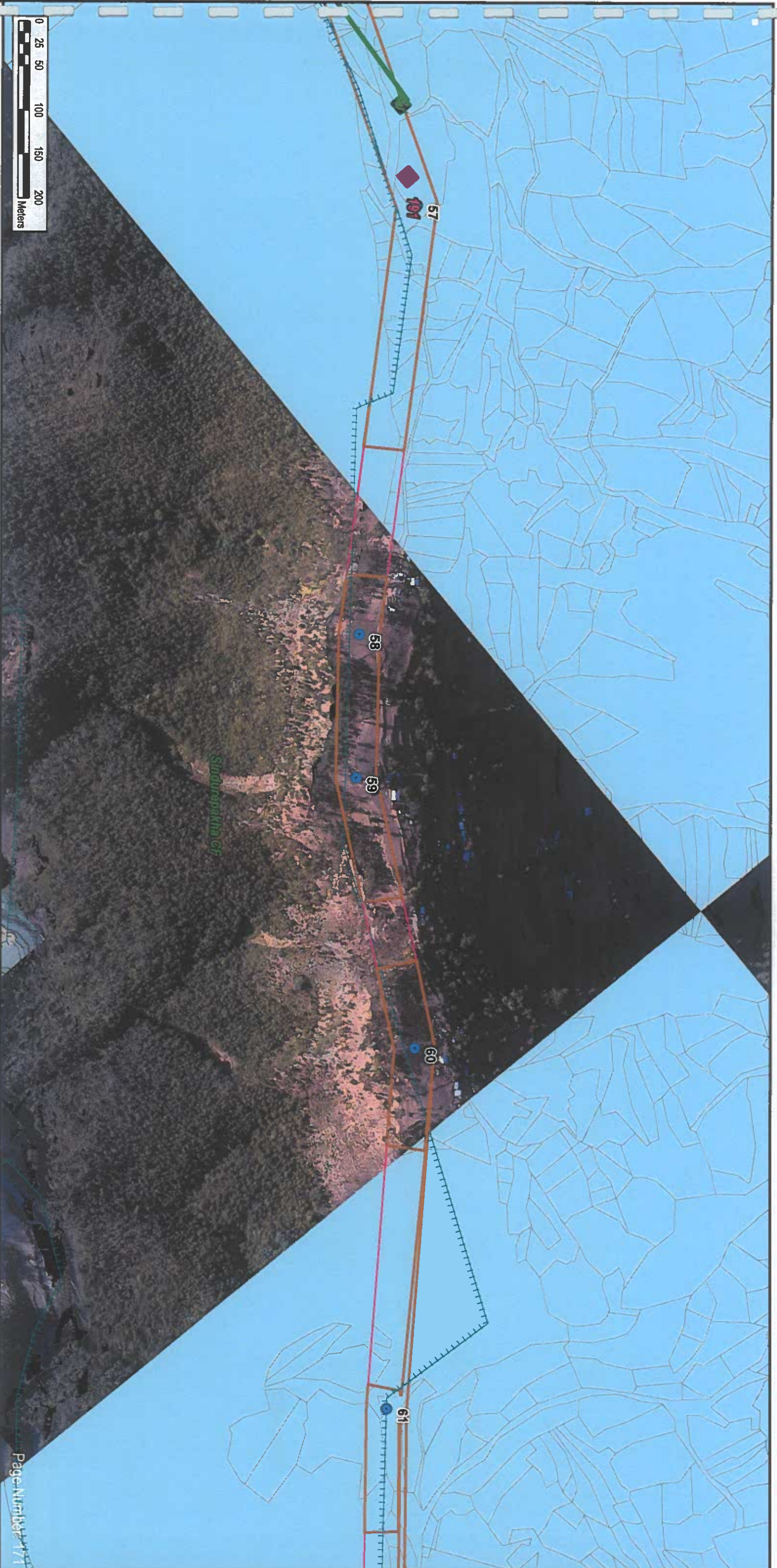
ETP Alignment Mapbook
ETP Forest Maps
 March 2020



- District Boundaries
- Municipality Boundaries

- Flora Plots
- Faunal Transect Lines
- Proposed Transmission Towers
- Tree Clearing Zone
- 1% Survey Plots
- Alignment 46m ROW
- Community and Leasehold Forests
- Nuwakot_WrongAreaRM_05302019



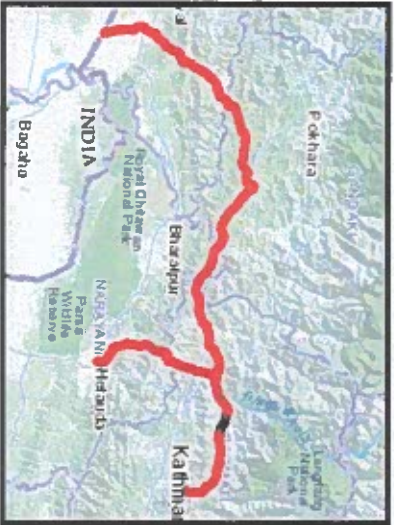


Page Number: 171

Legend

- Flora Plots
- Faunal Transect Lines
- Proposed Transmission Towers
- Tree Clearing Zone
- 1% Survey Plots
- Alignment 46m ROW
- Community and Leasehold Forests
- Nuwakot_WrongAreaRM_05302019

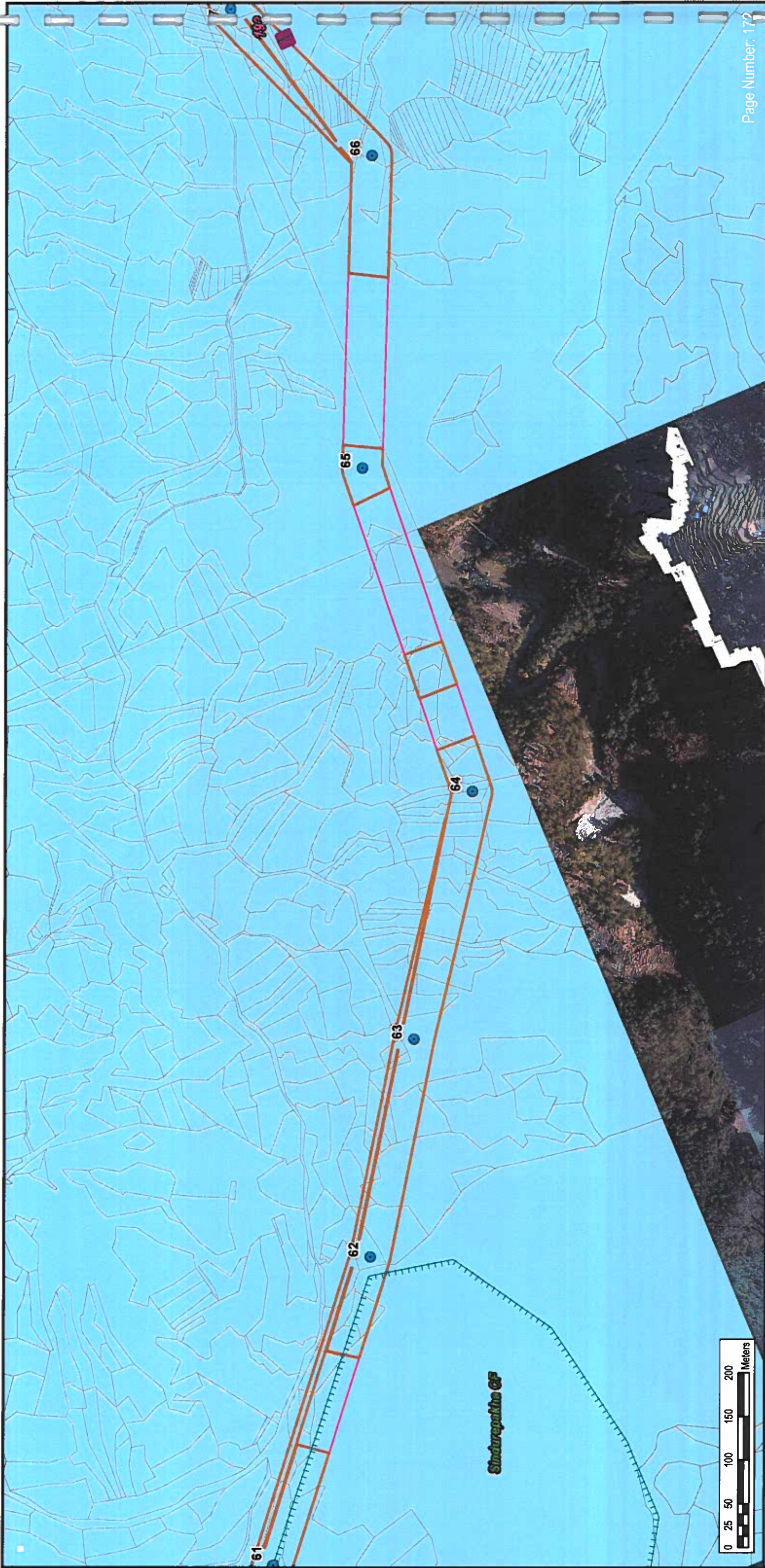
- District Boundaries
- Municipality Boundaries



- NOTES:**
1. Aerial Imagery: Produced from LIDAR and WV3/4
 2. Basemap: ESRI World Imagery/ ESRI Topographic Map
 3. Reproduced under license in ArcGIS 10.3
 4. White areas in the imagery represent 'No Data' in LIDAR data and can indicate change from LIDAR to other imagery

ETP Alignment Mapbook
ETP Forest Maps
 March 2020






- Legend**
- Proposed Transmission Towers
 - Tree Clearing Zone
 - 1% Survey Plots
 - Alignment 46m ROW
 - Community and Leasehold Forests
 - Nuwakot_WrongAreaRM_05302019
 - District Boundaries
 - Municipality Boundaries



- NOTES:**
1. Aerial Imagery: Produced from LIDAR and WV3/4
 2. Basemap: ESRI World Imagery/ ESRI Topographic Map
 3. Reproduced under license in ArcGIS 10.3
 4. White areas in the imagery represent 'No Data' in LIDAR data and can indicate change from LIDAR to other imagery

ETP Alignment Mapbook
ETP Forest Maps
 March 2020

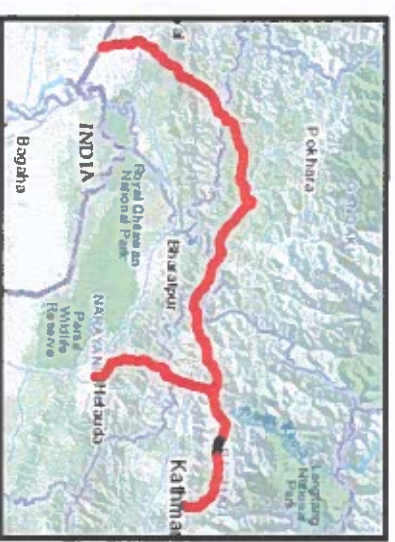




- Legend**
- Proposed Transmission Towers
 - ▭ Tree Clearing Zone
 - ▭ 1% Survey Plots
 - ▭ Alignment 46m ROW
 - ▭ Nuwakot_WrongAreaRM_05302019
 - ▭ District Boundaries
 - ▭ Municipality Boundaries

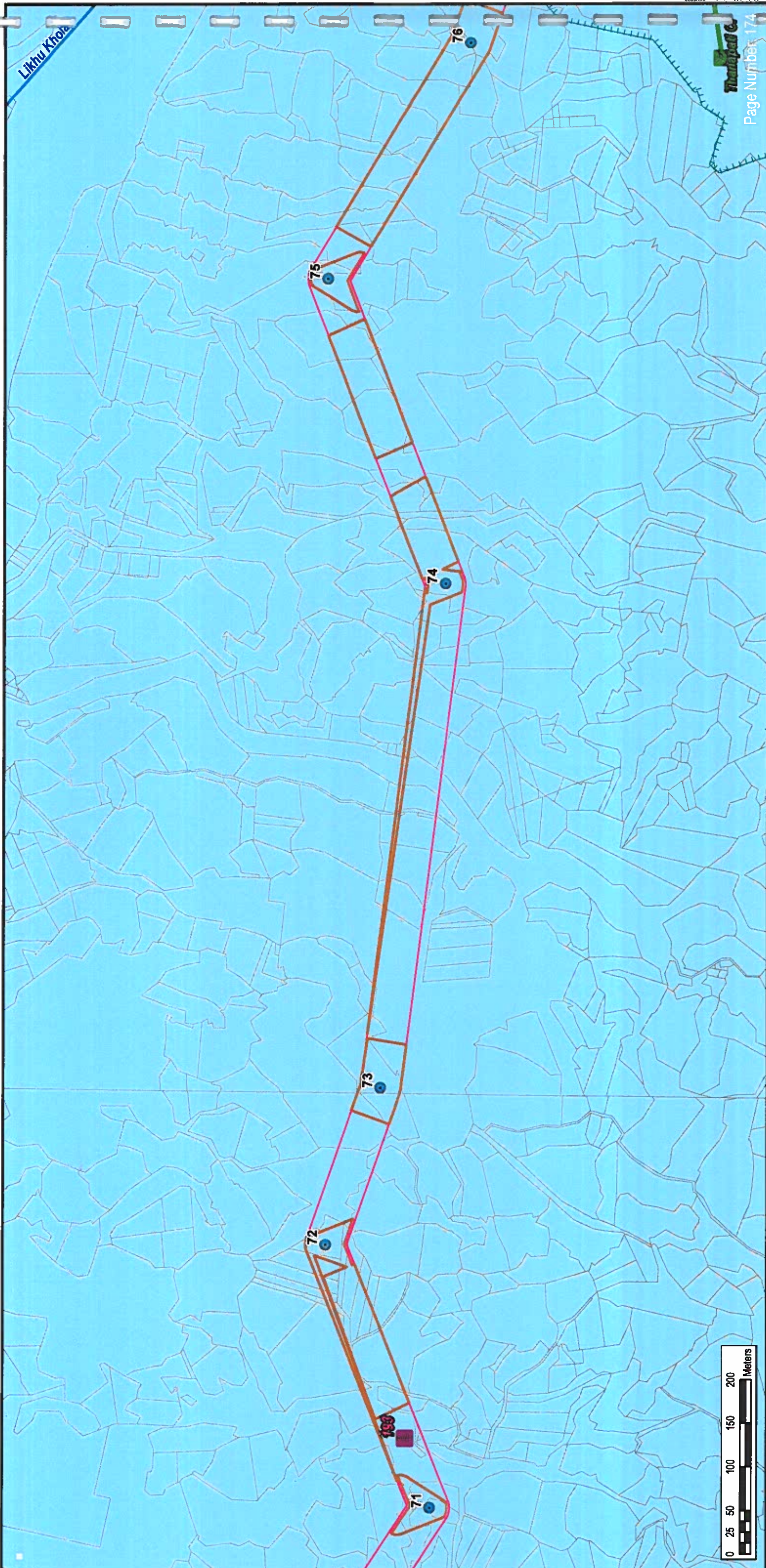


Handwritten signature



- NOTES:**
1. Aerial Imagery: Produced from LIDAR and WV3/4
 2. Basemap: ESRI World Imagery/ ESRI Topographic Map
 3. Reproduced under license in ArcGIS 10.3
 4. White areas in the Imagery represent 'No Data' in LIDAR data and can indicate change from LIDAR to other Imagery





Likhu Khola

Page Number: 174

NOTES:
 1. Aerial Imagery: Produced from LIDAR and WV3/4
 2. Basemap: ESRI World Imagery/
 ESRI Topographic Map
 3. Reproduced under license in ArcGIS 10.3
 4. White areas in the imagery represent
 'No Data' in LIDAR data and can indicate
 change from LIDAR to other imagery

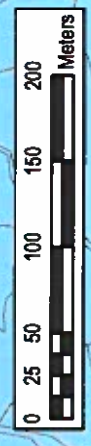


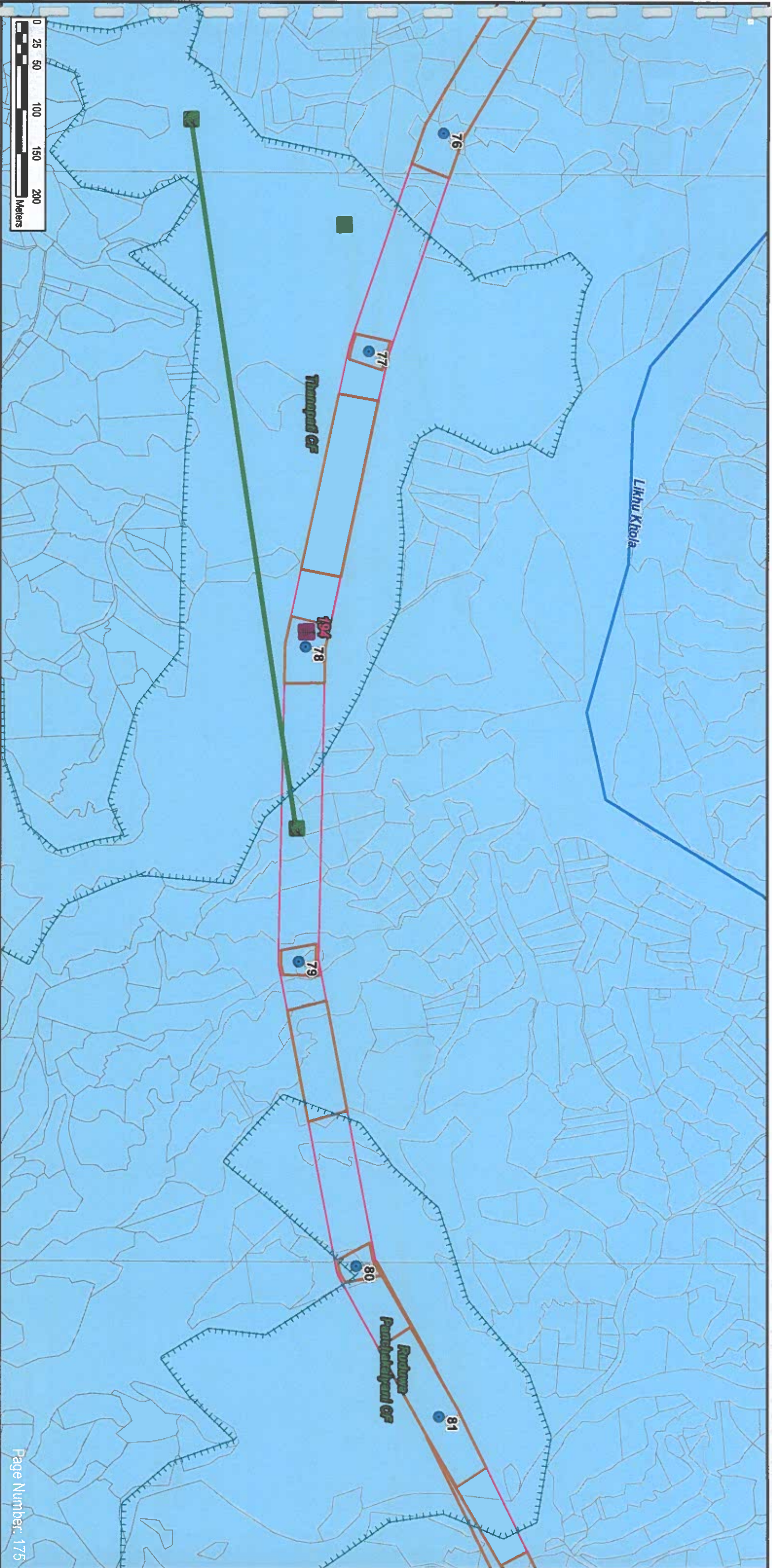
ETP Alignment Mapbook
ETP Forest Maps
 March 2020



Nuwakot_WrongAreaRM_05302019

- Legend**
- Flora Plots
 - Faunal Transect Lines
 - Proposed Transmission Towers
 - Tree Clearing Zone
 - 1% Survey Plots
 - Rivers
 - Alignment 46m ROW
 - Community and Leasehold Forests
 - Nuwakot_WrongAreaRM_05302019
 - District Boundaries
 - Municipality Boundaries





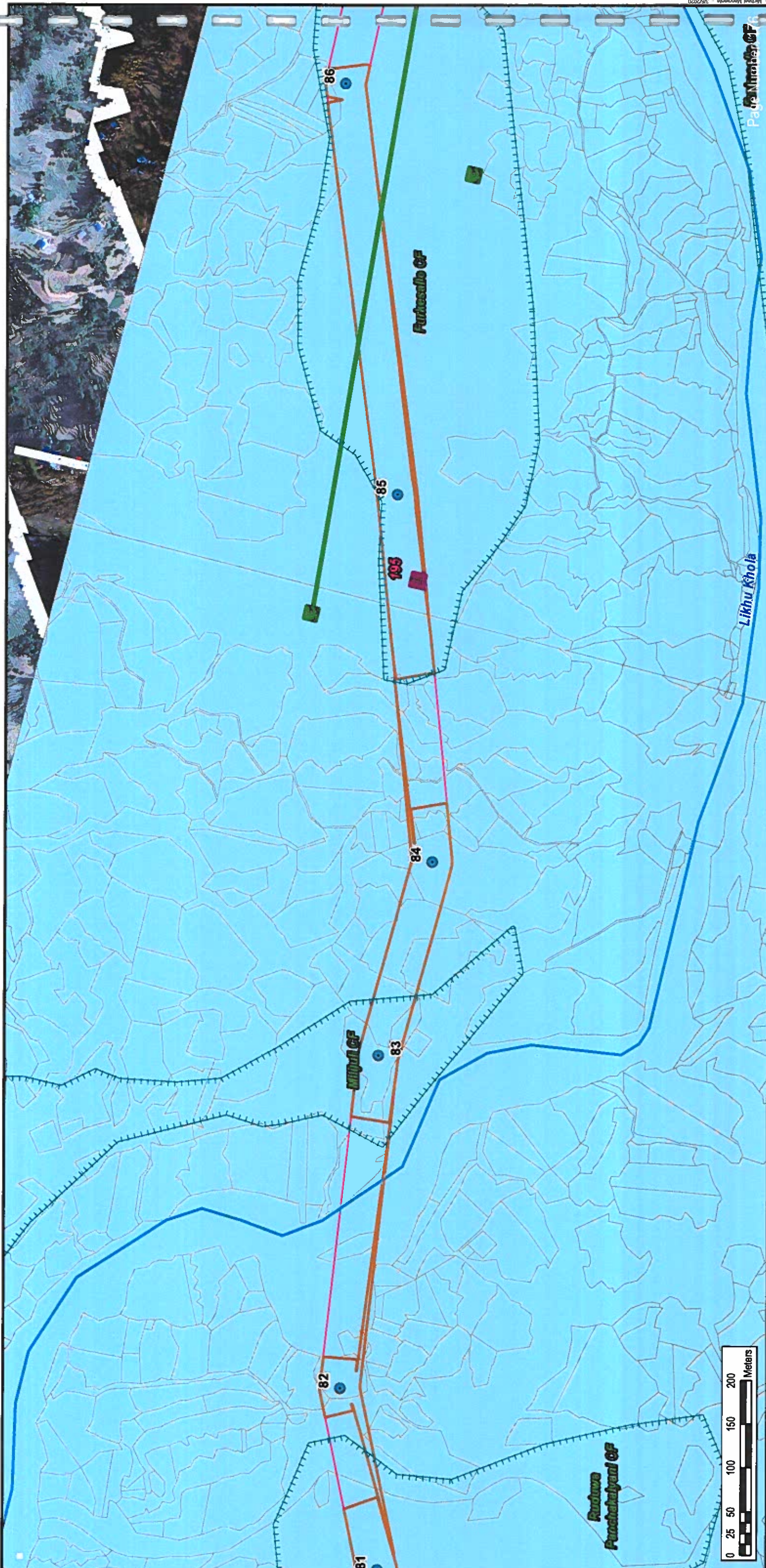
- Legend**
- Flora Plots
 - Faunal Transect Lines
 - Proposed Transmission Towers
 - Tree Clearing Zone
 - 1% Survey Plots
 - Rivers
 - Alignment 46m ROW
 - Community and Leasehold Forests
 - Nuwakot_WrongAreaRM_05302019
 - District Boundaries
 - Municipality Boundaries



- NOTES:**
1. Aerial Imagery: Produced from LIDAR and WV3/4
 2. Basemap: ESRI World Imagery/ ESRI Topographic Map
 3. Reproduced under license in ArcGIS 10.3
 4. White areas in the Imagery represent 'No Data' in LIDAR data and can indicate change from LIDAR to other imagery

ETP Alignment Mapbook
ETP Forest Maps
 March 2020





NOTES:

1. Aerial Imagery: Produced from LiDAR and WV3/4
2. Basemap: ESRI World Imagery/ ESRI Topographic Map
3. Reproduced under license in ArcGIS 10.3
4. White areas in the imagery represent 'No Data' in LiDAR data and can indicate change from LiDAR to other imagery

ETP Alignment Mapbook
ETP Forest Maps
 March 2020




Legend

- Flora Plots
- Faunal Transect Lines
- Proposed Transmission Towers
- Tree Clearing Zone
- 1% Survey Plots
- Rivers
- Alignment 46m ROW
- Community and Leasehold Forests

Nuwakot_WrongAreaRM_05302019

- District Boundaries
- Municipality Boundaries

सुदूरपश्चिम प्रदेश
 नयाँ पाल्पा जिल्ला
 नयाँ पाल्पा नगरपालिका
 सिद्धार्थ

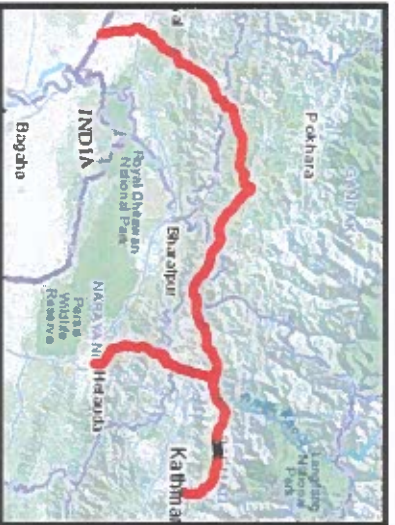




- Legend**
- Flora Plots
 - Faunal Transect Lines
 - Proposed Transmission Towers
 - Tree Clearing Zone
 - 1% Survey Plots
 - Rivers
 - Alignment 46m ROW
 - Community and Leasehold Forests
 - Nuwakot_WrongAreaRM_05302019
 - District Boundaries
 - Municipality Boundaries




Signature



- NOTES:**
1. Aerial Imagery: Produced from LIDAR and WV3/4
 2. Basemap: ESRI World Imagery/ ESRI Topographic Map
 3. Reproduced under license in ArcGIS 10.3
 4. White areas in the imagery represent 'No Data' in LIDAR data and can indicate change from LIDAR to other imagery

**ETP Alignment Mapbook
ETP Forest Maps
March 2020**





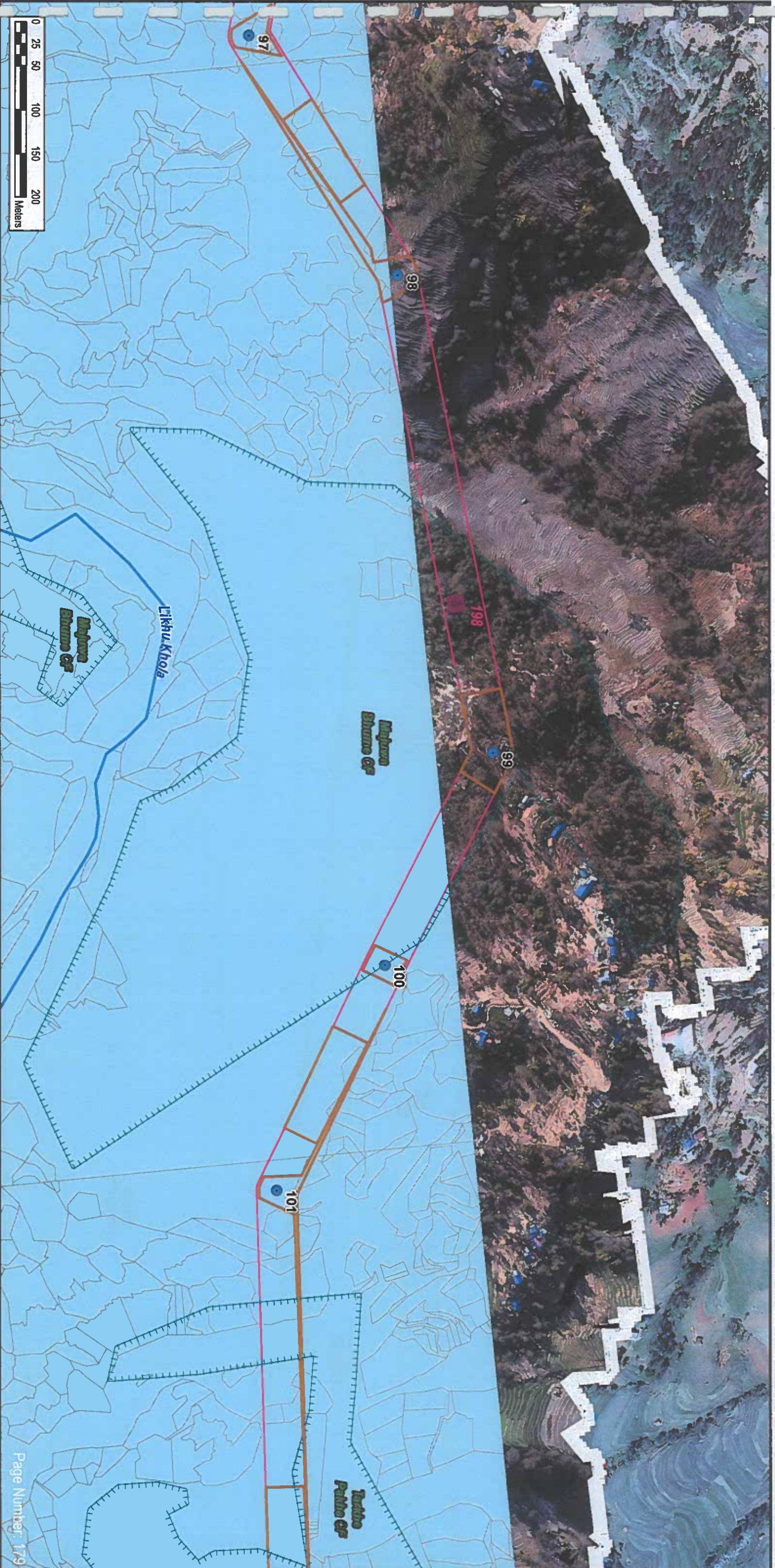
NOTES:

1. Aerial Imagery: Produced from LIDAR and WV3/4
2. Basemap: ESRI World Imagery/
ESRI Topographic Map
3. Reproduced under license in ArcGIS 10.3
4. White areas in the imagery represent "No Data" in LIDAR data and can indicate change from LIDAR to other imagery

**ETP Alignment Mapbook
ETP Forest Maps
March 2020**



- Legend**
- Proposed Transmission Towers
 - Tree Clearing Zone
 - 1% Survey Plots
 - Rivers
 - Alignment 46m ROW
 - Nuwakot_WrongAreaRM_05302019
 - District Boundaries
 - Municipality Boundaries



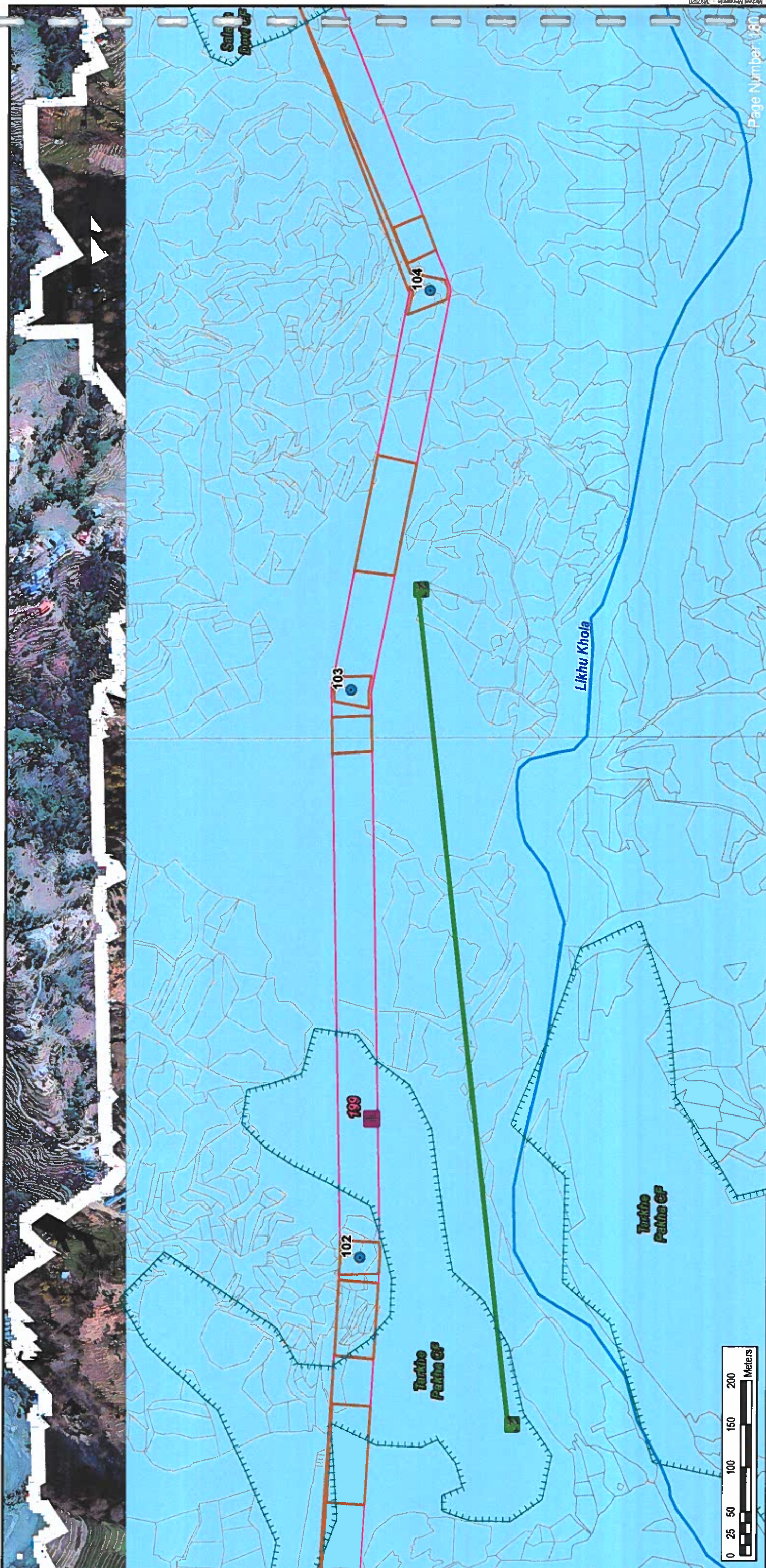
- Legend**
- Flora Plots
 - Proposed Transmission Towers
 - Tree Clearing Zone
 - 1% Survey Plots
 - Rivers
 - Alignment 46m ROW
 - Community and Leasehold Forests
 - Nuwakot_WrongAreaRM_05302019
 - District Boundaries
 - Municipality Boundaries



- NOTES:**
1. Aerial Imagery: Produced from LIDAR and WV3/4
 2. Basemap: ESRI World Imagery/ ESRI Topographic Map
 3. Reproduced under license in ArcGIS 10.3
 4. White areas in the Imagery represent 'No Data' in LIDAR data and can indicate change from LIDAR to other Imagery


ETP Alignment Mapbook
ETP Forest Maps
 March 2020





- Legend**
- Flora Plots
 - Faunal Transect Lines
 - Proposed Transmission Towers
 - Tree Clearing Zone
 - 1% Survey Plots
 - Rivers
 - Alignment 46m ROW
 - Community and Leasehold Forests
 - Nuwakot_WrongAreaRM_05302019
 - District Boundaries
 - Municipality Boundaries

[Handwritten signature]



[Handwritten signature]

[Official blue stamp of the Forest Department, Nepal, with text in Nepali: 'नेपाल तथा बायोडायवर्सिटी विज्ञान संस्थान, काठमाडौं']



NOTES:

1. Aerial Imagery: Produced from LIDAR and WV3/4
2. Basemap: ESRI World Imagery/ ESRI Topographic Map
3. Reproduced under license in ArcGIS 10.3
4. White areas in the imagery represent 'No Data' in LIDAR data and can indicate change from LIDAR to other imagery

ETP Alignment Mapbook
ETP Forest Maps
 March 2020

ERM



Page Number: 181

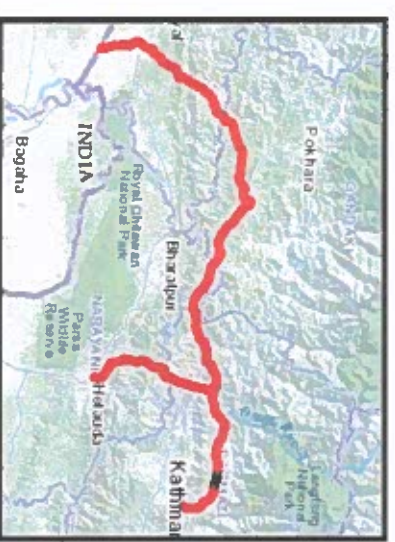
- Legend**
- Proposed Transmission Towers
 - Municipality Boundaries
 - ▭ Tree Clearing Zone
 - ▭ 1% Survey Plots
 - ▭ Rivers
 - ▭ Alignment 46m ROW
 - ▭ Community and Leasehold Forests
 - ▭ Nuwakot_WrongAreaRM_05302019
 - ▭ District Boundaries



[Handwritten Signature]



[Handwritten Signature]



- NOTES:**
1. Aerial Imagery: Produced from LIDAR and WV3/4
 2. Basemap: ESRI World Imagery/ ESRI Topographic Map
 3. Reproduced under license in ArcGIS 10.3
 4. White areas in the Imagery represent 'No Data' in LIDAR data and can indicate change from LIDAR to other Imagery

ETP Alignment Mapbook
ETP Forest Maps
 March 2020





- Legend**
- Flora Plots
 - Proposed Transmission Towers
 - Tree Clearing Zone
 - 1% Survey Plots
 - Rivers
 - Alignment 46m ROW
 - District Boundaries
 - Municipality Boundaries
 - Community and Leasehold Forests
 - Nuwakot_WrongAreaRM_05302019

ERM
ETP Alignment Mapbook
ETP Forest Maps
 March 2020

NOTES:

1. Aerial Imagery: Produced from LIDAR and WV3/4
2. Basemap: ESRI World Imagery/ ESRI Topographic Map
3. Reproduced under license in ArcGIS 10.3
4. White areas in the imagery represent "No Data" in LIDAR data and can indicate change from LIDAR to other imagery



ERM

STAMP: STANTEC CONSULTING INTERNATIONAL LTD. 2020

[Signature]

[Signature]

[Signature]

STAMP: नेपाल सरकार, सिन्धुपाल्चोक जिल्ला, नुवाकोट उपमहानगरपालिका



Legend

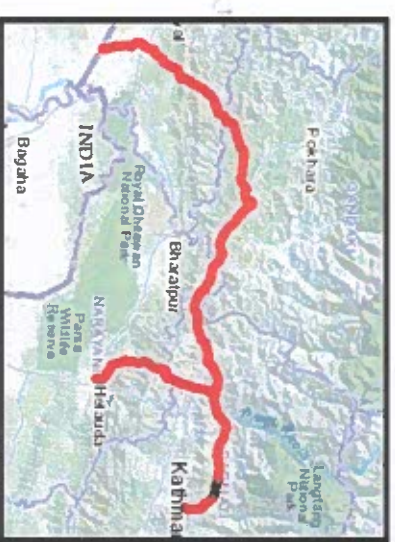
- Proposed Transmission Towers
- Tree Clearing Zone
- 1% Survey Plots
- Alignment 46m ROW
- Community and Leasehold Forests
- District Boundaries
- Municipality Boundaries



Signature



Signature




NOTES:

1. Aerial Imagery: Produced from LIDAR and WV3/4
2. Basemap: ESRI World Imagery/ ESRI Topographic Map
3. Reproduced under license in ArcGIS 10.3
4. White areas in the Imagery represent 'No Data' in LIDAR data and can indicate change from LIDAR to other Imagery

ETP Alignment Mapbook
ETP Forest Maps
 March 2020

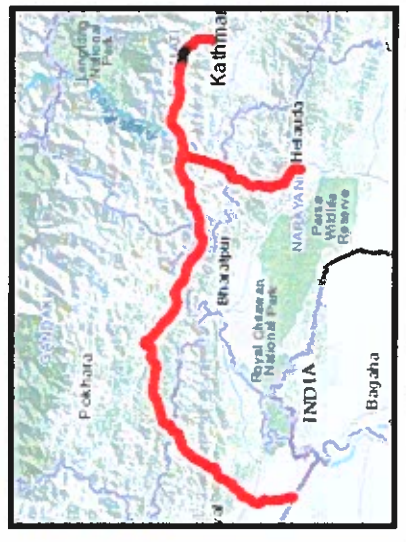




NOTES:

1. Aerial Imagery: Produced from LIDAR and WV3/4
2. Basemap: ESRI World Imagery/
ESRI Topographic Map
3. Reproduced under license in ArcGIS 10.3
4. White areas in the imagery represent
"No Data" in LIDAR data and can indicate
change from LIDAR to other imagery

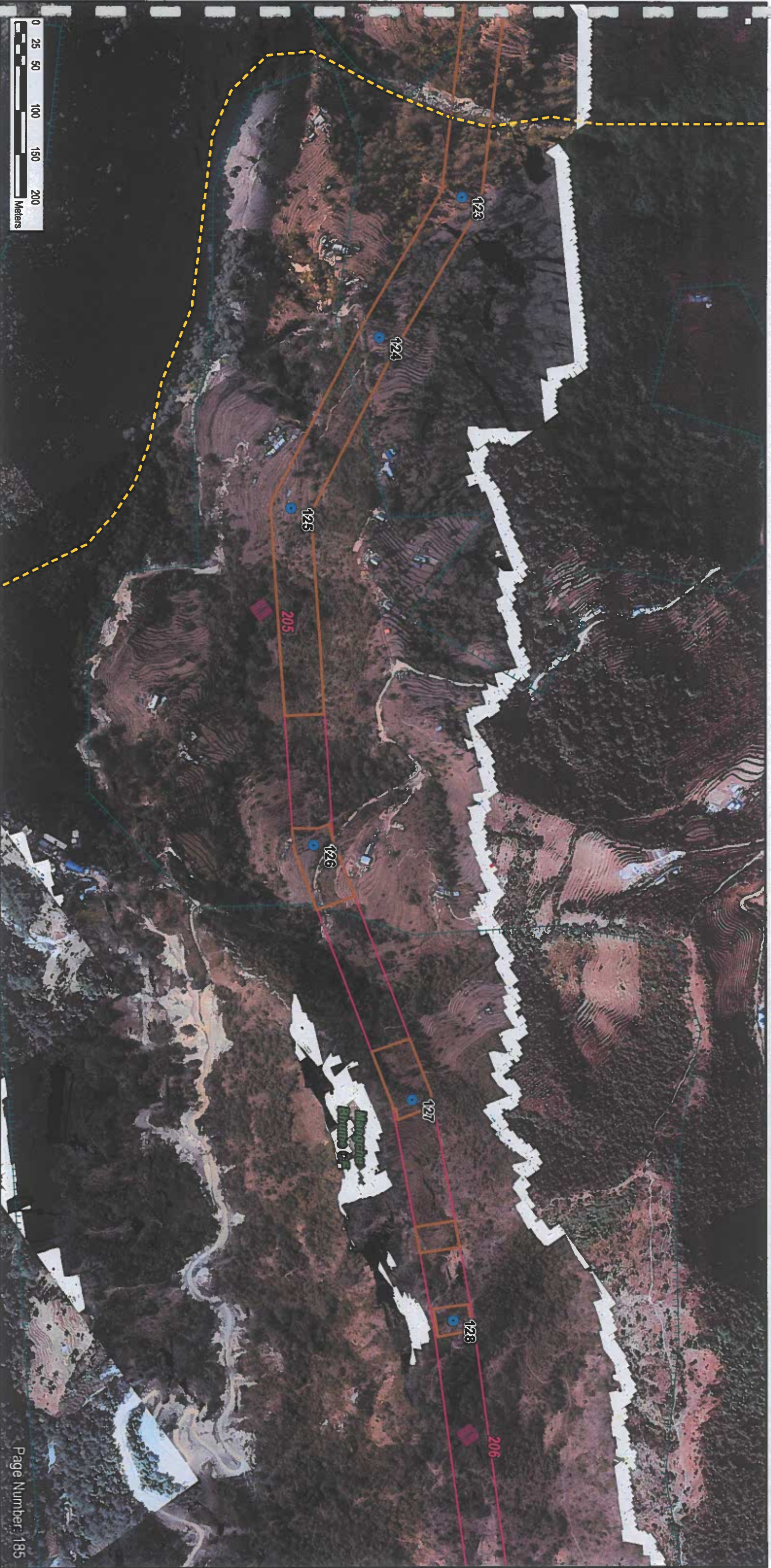
ETP Alignment Mapbook
ETP Forest Maps
March 2020



[Handwritten signature]



- Legend**
- Proposed Transmission Towers
 - Tree Clearing Zone
 - Alignment 46m ROW
 - Community and Leasehold Forests
 - District Boundaries
 - Municipality Boundaries



- Legend**
- Proposed Transmission Towers
 - Tree Clearing Zone
 - 1% Survey Plots
 - Alignment 46m ROW
 - Community and Leasehold Forests
 - District Boundaries
 - Municipality Boundaries



[Handwritten signature]



- NOTES:**
1. Aerial Imagery: Produced from LIDAR and WV3/4
 2. Basemap: ESRI World Imagery/
ESRI Topographic Map
 3. Reproduced under license in ArcGIS 10.3
 4. White areas in the Imagery represent
No Data in LIDAR data and can indicate
change from LIDAR to other imagery

ETP Alignment Mapbook
ETP Forest Maps
 March 2020





NOTES:

1. Aerial Imagery: Produced from LIDAR and WV3/4
2. Basemap: ESRI World Imagery/ ESRI Topographic Map
3. Reproduced under license in ArcGIS 10.3
4. While areas in the imagery represent 'No Data' in LIDAR data and can indicate change from LIDAR to other imagery

ETP Alignment Mapbook
ETP Forest Maps
 March 2020



[Handwritten signature]



- Legend**
- Proposed Transmission Towers
 - Tree Clearing Zone
 - 1% Survey Plots
 - Alignment 46m ROW
 - Community and Leasehold Forests
 - District Boundaries
 - Municipality Boundaries



- Legend**
- Proposed Transmission Towers
 - Tree Clearing Zone
 - 1% Survey Plots
 - Alignment 46m ROW
 - Community and Leasehold Forests
 - District Boundaries
 - Municipality Boundaries



Signature



Signature



- NOTES:**
1. Aerial Imagery: Produced from LIDAR and WV3/4
 2. Basemap: ESRI World Imagery/ ESRI Topographic Map
 3. Reproduced under license in ArcGIS 10.3
 4. White areas in the imagery represent 'No Data' in LIDAR data and can indicate change from LIDAR to other imagery

**ETP Alignment Mapbook
ETP Forest Maps
March 2020**





Legend

- Proposed Transmission Towers
- Tree Clearing Zone
- 1% Survey Plots
- Alignment 46m ROW
- District Boundaries
- Municipality Boundaries



[Handwritten signature]




NOTES:

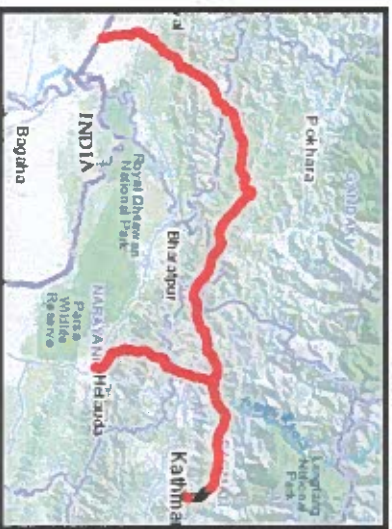
1. Aerial Imagery: Produced from LIDAR and WV3/4
2. Basemap: ESRI World Imagery/ ESRI Topographic Map
3. Reproduced under license in ArcGIS 10.3
4. White areas in the imagery represent 'No Data' in LIDAR data and can indicate change from LIDAR to other imagery

ETP Alignment Mapbook
ETP Forest Maps
 March 2020





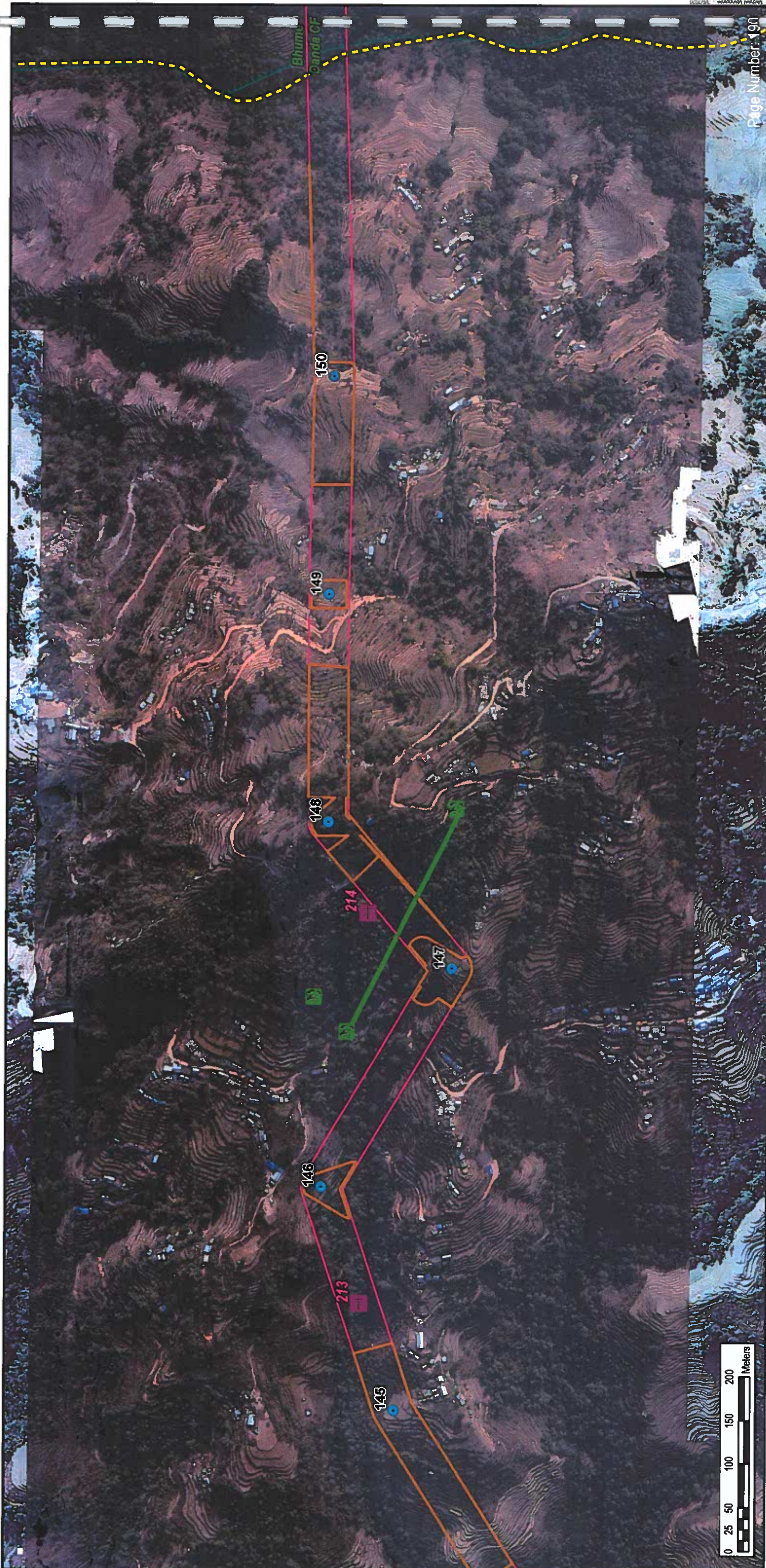
- Legend**
- Proposed Transmission Towers
 - ▭ Tree Clearing Zone
 - ▭ Alignment 46m ROW
 - ▭ District Boundaries
 - ▭ Municipality Boundaries



- NOTES:**
1. Aerial Imagery: Produced from LIDAR and WV3/4
 2. Basemap: ESRI World Imagery/ ESRI Topographic Map
 3. Reproduced under license in ArcGIS 10.3
 4. White areas in the imagery represent 'No Data' in LIDAR data and can indicate change from LIDAR to other imagery

ETP Alignment Mapbook
ETP Forest Maps
 March 2020





Legend

- Flora Plots
- Faunal Transect Lines
- Proposed Transmission Towers
- Tree Clearing Zone
- 1% Survey Plots
- Alignment 46m ROW
- Community and Leasehold Forests
- District Boundaries

Municipality Boundaries



[Handwritten signature]



[Handwritten signature]

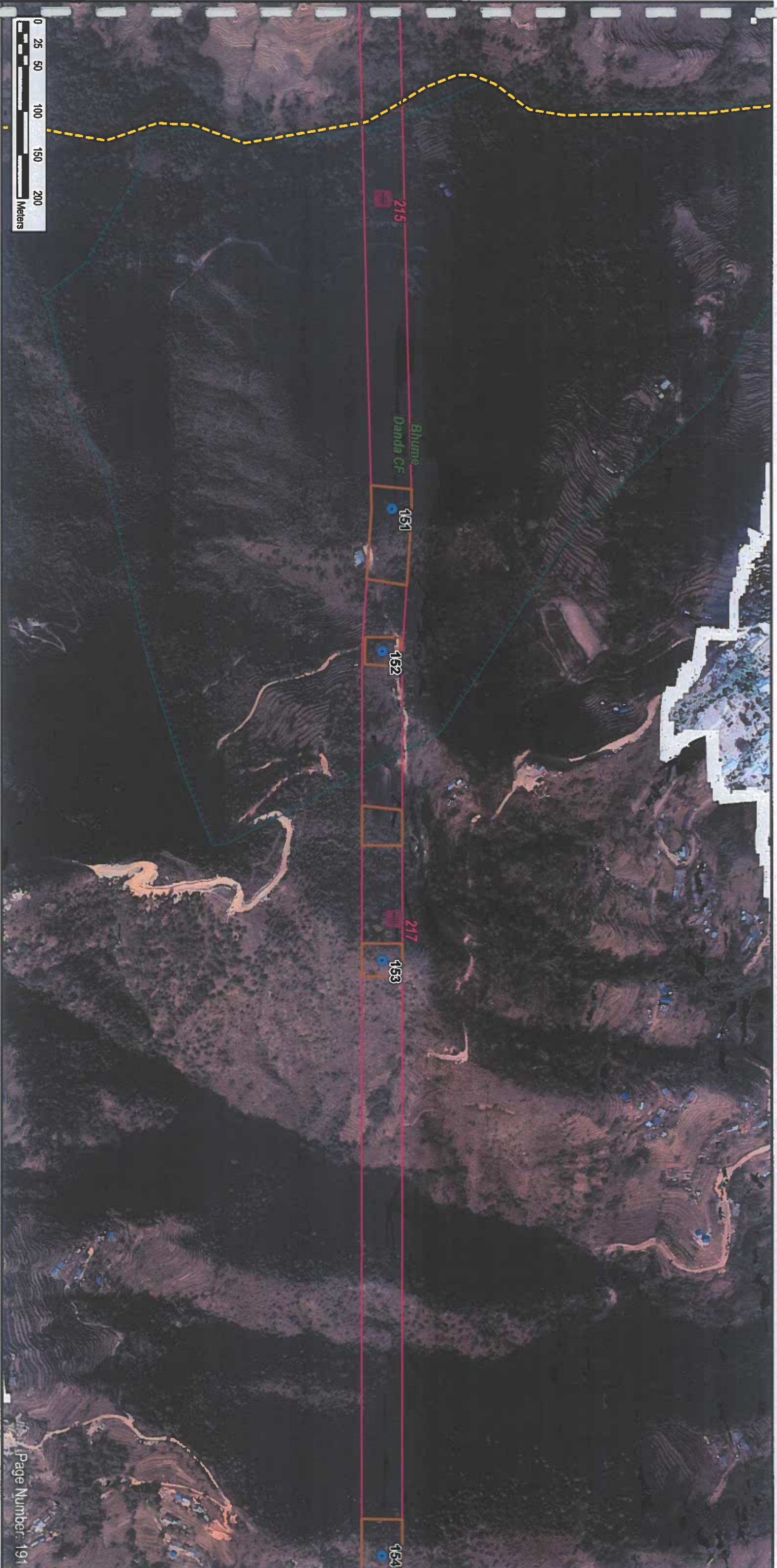


NOTES:

1. Aerial Imagery: Produced from LiDAR and WV3/4
2. Basemap: ESRI World Imagery/ ESRI Topographic Map
3. Reproduced under license in ArcGIS 10.3
4. White areas in the imagery represent 'No Data' in LiDAR data and can indicate change from LiDAR to other imagery

ETP Alignment Mapbook
ETP Forest Maps
 March 2020





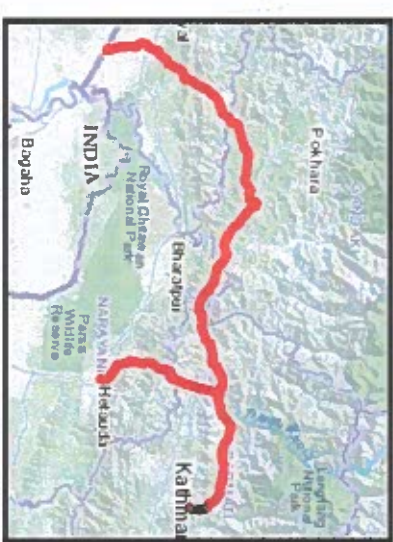
- Legend**
- Proposed Transmission Towers
 - Tree Clearing Zone
 - 1% Survey Plots
 - Alignment 46m ROW
 - Community and Leasehold Forests
 - District Boundaries
 - Municipality Boundaries



Handwritten signature



Handwritten signature



- NOTES:**
1. Aerial Imagery: Produced from LIDAR and WV3/4
 2. Basemap: ESRI World Imagery/ ESRI Topographic Map
 3. Reproduced under license in ArcGIS 10.3
 4. White areas in the imagery represent 'No Data' in LIDAR data and can indicate change from LIDAR to other imagery

**ETP Alignment Mapbook
ETP Forest Maps
March 2020**





Legend

-  Flora Plots
-  Faunal Transect Lines
-  Proposed Transmission Towers
-  Tree Clearing Zone
-  Alignment 46m ROW
-  Community and Leasehold Forests
-  District Boundaries
-  Municipality Boundaries



NOTES:

1. Aerial Imagery: Produced from LIDAR and WV3/4
2. Basemap: ESRI World Imagery/ ESRI Topographic Map
3. Reproduced under license in ArcGIS 10.3
4. White areas in the imagery represent 'No Data' in LIDAR data and can indicate change from LIDAR to other imagery

**ETP Alignment Mapbook
ETP Forest Maps
March 2020**





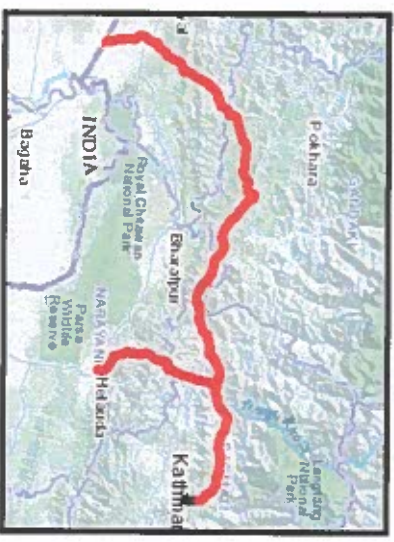
- Legend**
- Flora Plots
 - Faunal Transect Lines
 - Proposed Transmission Towers
 - Tree Clearing Zone
 - 1% Survey Plots
 - Alignment 46m ROW
 - District Boundaries
 - Municipality Boundaries



Signature



Signature



NOTES:

1. Aerial Imagery: Produced from LIDAR and WV3/4
2. Basemap: ESRI World Imagery/ ESRI Topographic Map
3. Reproduced under license in ArcGIS 10.3
4. While areas in the imagery represent 'No Data' in LIDAR data and can indicate change from LIDAR to other imagery

**ETP Alignment Mapbook
ETP Forest Maps**
March 2020

