

ANNEX T: Land Parcels Estimate

Annex T Table of Contents

ATTACHMENT	NAME
T-1	Permanent Land Parcels (Substation and Towers) Estimate
T-2	Restricted Land Parcels (RoW) Estimate







T - 1

Permanent Land Parcels (Substation and Towers) Estimate









Affected Land Parcels (partially or fully) in Tower Footprint Area - India Border to New Butwal Section

S. No.	District	Muni/RM-Ward	Map Number	Tower No.	Parcel No.	Land Ownership
1	Nawalparasi	Palhinandan-1		1	0	Government
2	Nawalparasi	Palhinandan-1	Rampurwa 5	1	898	Private
3	Nawalparasi	Palhinandan-1	Rampurwa 5	2	905	Private
4	Nawalparasi	Palhinandan-1	Rampurwa 5	2	906	Private
5	Nawalparasi	Palhinandan-1	Rampurwa 5	2	907	Private
6	Nawalparasi	Palhinandan-1	Rampurwa 5	2	908	Private
7	Nawalparasi	Palhinandan-1	Rampurwa 5	2	425	Private
8	Nawalparasi	Palhinandan-1	Rampurwa 5	2	421	Private
9	Nawalparasi	Palhinandan-1	Rampurwa 5	2	467	Private
10	Nawalparasi	Palhinandan-1	Rampurwa 3Ka	3	207	Private
11	Nawalparasi	Palhinandan-1	Rampurwa 3Ka	3	213	Private
12	Nawalparasi	Palhinandan-1	Rampurwa 3Ka	3	201	Private
13	Nawalparasi	Palhinandan-1	Rampurwa 3Ka	3	214	Private
14	Nawalparasi	Palhinandan-1	Rampurwa 3Ka	3	198	Private
15	Nawalparasi	Palhinandan-1	Rampurwa 3Ka	3	199	Private
16	Nawalparasi	Palhinandan-1	Rampurwa 3Ka	4	146	Private
17	Nawalparasi	Palhinandan-1	Rampurwa 4	4	988	Private
18	Nawalparasi	Palhinandan-1	Rampurwa 4	4	1169	Private
19	Nawalparasi	Palhinandan-1	Rampurwa 4	4	10077	Private
20	Nawalparasi	Palhinandan-1	Rampurwa 4	4	385	Private
21	Nawalparasi	Palhinandan-1	Rampurwa 4	4	389	Private
22	Nawalparasi	Palhinandan-1	Rampurwa 4	4	386	Private
23	Nawalparasi	Palhinandan-1	Rampurwa 3Ka	4	173	Private
24	Nawalparasi	Palhinandan-1	Rampurwa 3Ka	4	988	Private
25	Nawalparasi	Palhinandan-1	Rampurwa 4	4	173	Private
26	Nawalparasi	Palhinandan-1	Rampurwa 4	4	988	Private
27	Nawalparasi	Palhinandan-1	Rampurwa 3Ka	4	173	Private
28	Nawalparasi	Palhinandan-1	Rampurwa 4	4	1169	Private
29	Nawalparasi	Palhinandan-1	Rampurwa 3Ka	4	1169	Private
30	Nawalparasi	Palhinandan-1	Rampurwa 4	4	173	Private
31	Nawalparasi	Palhinandan-1	Rampurwa 3Ka	4	146	Private
32	Nawalparasi	Palhinandan-1	Rampurwa 4	4	146	Private
33	Nawalparasi	Palhinandan-1	Rampurwa 4	4	1169	Private
34	Nawalparasi	Palhinandan-1	Rampurwa 3Ka	4	1169	Private
35	Nawalparasi	Palhinandan-1	Rampurwa 3Ka	4	146	Private
36	Nawalparasi	Palhinandan-1	Rampurwa 4	4	10077	Private
37	Nawalparasi	Palhinandan-1	Rampurwa 4	4	146	Private
38	Nawalparasi	Palhinandan-1	Rampurwa 3Ka	4	10077	Private
39	Nawalparasi	Palhinandan-1		5	Unknown	Private
40	Nawalparasi	Palhinandan-1	Rampurwa 4	5	1257	Private
41	Nawalparasi	Palhinandan-1	Rampurwa 4	5	115	Private
42	Nawalparasi	Palhinandan-1	Rampurwa 4	5	108	Private
43	Nawalparasi	Palhinandan-1	Rampurwa 4	5	113	Private
44	Nawalparasi	Palhinandan-1	Rampurwa 4	5	114	Private
45	Nawalparasi	Palhinandan-1	Rampurwa 4	5	109	Private
46	Nawalparasi	Palhinandan-1	Rampurwa 4	6	74	Private
47	Nawalparasi	Palhinandan-1	Rampurwa 4	6	48	Private
48	Nawalparasi	Palhinandan-1	Rampurwa 4	6	73	Private

Akar



Handwritten signature.

S. No.	District	Muni/Rd/Ward	Map Number	Tower No.	Parcel No.	Land Ownership
49	Nawalparasi	Palhinandan-1	Rampurwa 8Ka	6	1226	Private
50	Nawalparasi	Palhinandan-1	Rampurwa 8Ka	6	1227	Private
51	Nawalparasi	Palhinandan-1	Rampurwa 8Ka	6	49	Private
52	Nawalparasi	Palhinandan-1	Rampurwa 8Ka	7	619	Private
53	Nawalparasi	Palhinandan-1	Rampurwa 8Ka	7	112	Private
54	Nawalparasi	Palhinandan-1	Rampurwa 8Ka	7	859	Private
55	Nawalparasi	Palhinandan-1	Rampurwa 8Ka	7	124	Private
56	Nawalparasi	Palhinandan-1	Rampurwa 8Ka	7	858	Private
57	Nawalparasi	Palhinandan-1	Rampurwa 8Ka	8	41	Private
58	Nawalparasi	Palhinandan-1	Rampurwa 8Ka	8	40	Private
59	Nawalparasi	Palhinandan-1	Rampurwa 8Ka	8	38	Private
60	Nawalparasi	Palhinandan-1	RamNagar 2Kha	9	2	Private
61	Nawalparasi	Palhinandan-1	RamNagar 2Kha	9	1	Private
62	Nawalparasi	Palhinandan-1	Rampurwa 9Ka	9	73	Private
63	Nawalparasi	Palhinandan-1	Rampurwa 9Ka	9	700	Private
64	Nawalparasi	Palhinandan-1	Rampurwa 9Ka	9	20012	Private
65	Nawalparasi	Palhinandan-1	Rampurwa 9Ka	9	698	Private
66	Nawalparasi	Palhinandan-1	Rampurwa 9Ka	9	73	Private
67	Nawalparasi	Palhinandan-1	RamNagar 2Kha	9	1	Private
68	Nawalparasi	Palhinandan-1	RamNagar 2Kha	9	73	Private
69	Nawalparasi	Palhinandan-1	Rampurwa 9Ka	9	1	Private
70	Nawalparasi	Palhinandan-2	RamNagar 2Kha	10	130	Private
71	Nawalparasi	Palhinandan-2	RamNagar 2Kha	10	128	Private
72	Nawalparasi	Palhinandan-2	RamNagar 2Kha	10	99	Private
73	Nawalparasi	Palhinandan-2	Harpur 1KA	11	1211	Private
74	Nawalparasi	Palhinandan-2	Harpur 1KA	11	1212	Private
75	Nawalparasi	Palhinandan-2	Harpur 1KA	11	440	Private
76	Nawalparasi	Palhinandan-2	Harpur 1KA	11	439	Private
77	Nawalparasi	Palhinandan-2	Harpur 1KA	11	1199	Private
78	Nawalparasi	Palhinandan-2	Harpur 1KA	11	10014	Private
79	Nawalparasi	Palhinandan-2	Harpur 1KA	12	10066	Private
80	Nawalparasi	Palhinandan-2	Harpur 1KA	12	332	Private
81	Nawalparasi	Palhinandan-2	Harpur 1KA	12	492	Private
82	Nawalparasi	Palhinandan-2	Harpur 1KA	12	491	Private
83	Nawalparasi	Palhinandan-2	Harpur 1KA	12	202	Private
84	Nawalparasi	Palhinandan-2	Harpur 1KA	13	584	Private
85	Nawalparasi	Palhinandan-2	Harpur 1KA	13	486	Private
86	Nawalparasi	Palhinandan-2	Harpur 1KA	13	1337	Private
87	Nawalparasi	Palhinandan-2	Harpur 1KA	13	1336	Private
88	Nawalparasi	Palhinandan-2	Harpur 1KA	13	10134	Private
89	Nawalparasi	Palhinandan-3	Harpur 1KA	14	1048	Private
90	Nawalparasi	Palhinandan-3	Harpur 1KA	14	783	Private
91	Nawalparasi	Ramgram-17	Devgaun 9Kha	15	30002	Private
92	Nawalparasi	Ramgram-17	Devgaun 9Kha	15	78	Private
93	Nawalparasi	Ramgram-17		16	0	Government
94	Nawalparasi	Ramgram-17	Devgaun 9ka	16	371	Private
95	Nawalparasi	Ramgram-17	Devgaun 9ka	16	163	Private
96	Nawalparasi	Ramgram-17	Devgaun 9ka	16	836	Private
97	Nawalparasi	Ramgram-17	Devgaun 9ka	16	362	Private
98	Nawalparasi	Ramgram-17	Devgaun 9ka	17	163	Private
99	Nawalparasi	Ramgram-17		17	0	Government

Asar



Signature

S. No.	District	Muni/RM-Ward	Map Number	Tower No.	Parcel No.	Land Ownership
100	Nawalparasi	Ramgram-17	Devgaun 9Ka	17/1	364	Private
101	Nawalparasi	Ramgram-17	Devgaun 9Ka	17/1	367	Private
102	Nawalparasi	Ramgram-17	Devgaun 9Ka	17/1	332	Private
103	Nawalparasi	Ramgram-17	Devgaun 9Ka	18	360	Private
104	Nawalparasi	Ramgram-17	Devgaun 9Ka	18	89	Private
105	Nawalparasi	Ramgram-17		19	Unknown	Private
106	Nawalparasi	Ramgram-17	Devgaun 7Ka	19	597	Private
107	Nawalparasi	Palhinandan-3	Kushma 1	20	285	Private
108	Nawalparasi	Palhinandan-3	Kushma 1	20	282	Private
109	Nawalparasi	Palhinandan-3	Kushma 1	20	285	Private
110	Nawalparasi	Palhinandan-3	Devgaun 7Ka	20	285	Private
111	Nawalparasi	Palhinandan-3	Devgaun 7Ka	20	282	Private
112	Nawalparasi	Palhinandan-3	Kushma 1	20	282	Private
113	Nawalparasi	Palhinandan-3	Devgaun 7Ka	20	286	Private
114	Nawalparasi	Palhinandan-3	Kushma 1	20	286	Private
115	Nawalparasi	Ramgram-17	Devgaun 7Ka	21	205	Private
116	Nawalparasi	Ramgram-17	Devgaun 7Ka	21	714	Private
117	Nawalparasi	Ramgram-17	Devgaun 7Ka	21	592	Private
118	Nawalparasi	Ramgram-17	Devgaun 7Ka	21	593	Private
119	Nawalparasi	Ramgram-17	Devgaun 3	22	342	Private
120	Nawalparasi	Ramgram-17	Devgaun 3	22	364	Private
121	Nawalparasi	Ramgram-17	Devgaun 3	22	622	Private
122	Nawalparasi	Ramgram-17		22	Unknown	Private
123	Nawalparasi	Ramgram-17	Devgaun 3	22	735	Private
124	Nawalparasi	Ramgram-17	Devgaun 3	22	734	Private
125	Nawalparasi	Ramgram-17	Devgaun 3	22	339	Private
126	Nawalparasi	Ramgram-17	Devgaun 2	23	384	Private
127	Nawalparasi	Ramgram-17	Devgaun 2	23	385	Private
128	Nawalparasi	Ramgram-17	Devgaun 2	23	143	Private
129	Nawalparasi	Ramgram-17	Devgaun 3	24	688	Private
130	Nawalparasi	Ramgram-17	Devgaun 3	25	353	Private
131	Nawalparasi	Ramgram-17	Devgaun 3	25	647	Private
132	Nawalparasi	Ramgram-17	Devgaun 3	25	646	Private
133	Nawalparasi	Ramgram-17		25	Unknown	Private
134	Nawalparasi	Ramgram-17	Devgaun 4	26	131	Private
135	Nawalparasi	Ramgram-17	Devgaun 4	26	130	Private
136	Nawalparasi	Ramgram-17	Devgaun 4	26	585	Private
137	Nawalparasi	Ramgram-17	Devgaun 4	27	704	Private
138	Nawalparasi	Ramgram-17	Devgaun 4	27	57	Private
139	Nawalparasi	Ramgram-17	Devgaun 4	27	456	Private
140	Nawalparasi	Ramgram-17	Devgaun 4	27	457	Private
141	Nawalparasi	Ramgram-17	Devgaun 4	27	458	Private
142	Nawalparasi	Ramgram-17	Devgaun 4	27	372	Private
143	Nawalparasi	Ramgram-17	Devgaun 4	28	26	Private
144	Nawalparasi	Ramgram-17	Devgaun 4	28	30	Private
145	Nawalparasi	Ramgram-8		29	Unknown	Private
146	Nawalparasi	Ramgram-8		30	Unknown	Private
147	Nawalparasi	Ramgram-8		31	Unknown	Private
148	Nawalparasi	Ramgram-8		32	Unknown	Private
149	Nawalparasi	Ramgram-8		33	Unknown	Private
150	Nawalparasi	Ramgram-8		34	Unknown	Private

S. No.	District	Muni/RM-Ward	Map Number	Tower No.	Parcel No.	Land Ownership
151	Nawalparasi	Ramgram-8		35	Unknown	Private
152	Nawalparasi	Ramgram-13		36	Unknown	Private
153	Nawalparasi	Ramgram-13		37	Unknown	Private
154	Nawalparasi	Ramgram-13		38	Unknown	Private
155	Nawalparasi	Ramgram-11		39	Unknown	Private
156	Nawalparasi	Ramgram-11		40	Unknown	Private
157	Nawalparasi	Ramgram-11		41	Unknown	Private
158	Nawalparasi	Ramgram-1		42	0	Government
159	Nawalparasi	Ramgram-1		43	Unknown	Private
160	Nawalparasi	Ramgram-1		44	Unknown	Private
161	Nawalparasi	Sunwal-13		45	0	Government
162	Nawalparasi	Sunwal-13	Ramnagar 4Chha	45	274	Private
163	Nawalparasi	Sunwal-13	Ramnagar 4Chha	45/1	116	Private
164	Nawalparasi	Sunwal-13	Ramnagar 4Chha	45/1	20001	Private
165	Nawalparasi	Sunwal-13	Ramnagar 4Chha	45/1	119	Private
166	Nawalparasi	Sunwal-13	Ramnagar 4Chha	46	116	Private
167	Nawalparasi	Sunwal-13	Ramnagar 4Chha	46	30003	Private
168	Nawalparasi	Sunwal-13		46	0	Government
169	Nawalparasi	Sunwal-13	Ramnagar 4Chha	46	18	Private
170	Nawalparasi	Sunwal-13		46	0	Government
171	Nawalparasi	Sunwal-13		47	0	Government
172	Nawalparasi	Sunwal-13	Ramnagar 4Chha	47	29	Private
173	Nawalparasi	Sunwal-13	Ramnagar 4Chha	47	276	Private
174	Nawalparasi	Sunwal-13	Ramnagar 4Chha	47	23	Private
175	Nawalparasi	Sunwal-13	Ramnagar 4Chha	47	277	Private
176	Nawalparasi	Sunwal-13		48	0	Government
177	Nawalparasi	Sunwal-13	Ramnagar 4Chha	48	20007	Private
178	Nawalparasi	Sunwal-13	Ramnagar 4Chha	48	201	Private
179	Nawalparasi	Sunwal-13		48A	0	Government
180	Nawalparasi	Sunwal-13	RamNagar 2Kha	48A	196	Private
181	Nawalparasi	Sunwal-13		49	0	Government
182	Nawalparasi	Sunwal-13	RamNagar 2Kha	49	194	Private
183	Nawalparasi	Sunwal-13		50	0	Government
184	Nawalparasi	Sunwal-13	RamNagar 2Kha	50	350	Private
185	Nawalparasi	Sunwal-13	RamNagar 2Kha	50	107	Private
186	Nawalparasi	Sunwal-13		51	Unknown	Private
187	Nawalparasi	Sunwal-13	Ramnagar 2Gha	51	123	Private
188	Nawalparasi	Sunwal-13	Ramnagar 2Gha	51	117	Private



Affected Land Parcels (partially or fully) in Tower Footprint Area - New Butwal to New Damauli Section

S. No.	District	Muni/RM-Ward	Tower No.	Map Number	Parcel No.	Land Ownership
1	Nawalparasi	Sunwal-13	1 (Quad Ckt)	Ramnagar 2Gha	117	Private
2	Nawalparasi	Sunwal-13	1 (Quad Ckt)	Ramnagar 2Gha	123	Private
3	Nawalparasi	Sunwal-13	1 (Quad Ckt)	Ramnagar 2Gha	85	Private
4	Nawalparasi	Sunwal-13	1 (Quad Ckt)	Ramnagar 2Gha	117	Private
5	Nawalparasi	Sunwal-13	1 (Quad Ckt)	Ramnagar 2Gha	123	Private
6	Nawalparasi	Sunwal-13	1 (Quad Ckt)	Ramnagar 2Gha	85	Private
7	Nawalparasi	Sunwal-13	2 (Quad Ckt)		0	Government
8	Nawalparasi	Sunwal-13	3 (Quad Ckt)		0	Government
9	Nawalparasi	Sunwal-13	4 (Quad Ckt)		0	Government
10	Nawalparasi	Sunwal-13	5 (Quad Ckt)		Unknown	Private
11	Nawalparasi	Sunwal-13	6 (Quad Ckt)	Ramnagar 1ka	Unknown	Private
12	Nawalparasi	Sunwal-13	6 (Quad Ckt)		0	Government
13	Nawalparasi	Sunwal-13	7 (Quad Ckt)		0	Government
14	Nawalparasi	Sunwal-13	7 (Quad Ckt)	Ramnagar 1ka	Unknown	Private
15	Nawalparasi	Sunwal-12	8 (Quad Ckt)		0	Government
16	Nawalparasi	Sunwal-12	8 (Quad Ckt)	Ramnagar 1ka	Unknown	Private
17	Nawalparasi	Sunwal-13	9 (Quad Ckt)	Ramnagar 1ka	Unknown	Private
18	Nawalparasi	Sunwal-12	10(W10) (Quad Ckt)	Ramnagar 1ka	Unknown	Private
19	Nawalparasi	Sunwal-13	11(11T1) (Quad Ckt)		0	Government
20	Nawalparasi	Sunwal-12	12(12T2) (Quad Ckt)	Ramnagar 1ka	Unknown	Private
21	Nawalparasi	Sunwal-12	13			Government
22	Nawalparasi	Sunwal-11	14			Government
23	Nawalparasi	Sunwal-13	15			Government
24	Nawalparasi	Sunwal-13	16			Government
25	Nawalparasi	Sunwal-11	17		0	Government
26	Nawalparasi	Sunwal-11	18		0	Government
27	Nawalparasi	Sunwal-11	19		0	Government
28	Nawalparasi	Sunwal-11	20		0	Government
29	Nawalparasi	Sunwal-11	21		0	Government
30	Nawalparasi	Sunwal-11	22		0	Government
31	Nawalparasi	Sunwal-11	23		0	Government
32	Nawalparasi	Sunwal-11	24		0	Government
33	Nawalparasi	Sunwal-11	25		0	Government
34	Nawalparasi	Sunwal-11	26		Unknown	Private
35	Nawalparasi	Sunwal-11	27		Unknown	Private
36	Nawalparasi	Sunwal-11	28		0	Government
37	Nawalparasi	Sunwal-11	29		0	Government
38	Nawalparasi	Sunwal-11	30		0	Government
39	Nawalparasi	Sunwal-11	31		0	Government
40	Nawalparasi	Sunwal-11	32		0	Government
41	Nawalparasi	Sunwal-11	33		0	Government
42	Nawalparasi	Sunwal-11	34		0	Government
43	Nawalparasi	Sunwal-11	35		0	Government
44	Nawalparasi	Sunwal-11	36		0	Government
45	Nawalparasi	Bardaghat-2	37		0	Government
46	Nawalparasi	Bardaghat-2	38		Unknown	Private

Akar



Signature

S. No.	District	Muni/RM-Ward	Plot No.	Map Number	Parcel No.	Land Ownership
47	Nawalparasi	Bardaghat-2	39		Unknown	Private
48	Nawalparasi	Bardaghat-2			Unknown	Private
49	Nawalparasi	Bardaghat-2			0	Government
50	Nawalparasi	Bardaghat-2	42		0	Government
51	Nawalparasi	Bardaghat-2	43		0	Government
52	Nawalparasi	Bardaghat-2	44		0	Government
53	Nawalparasi	Bardaghat-2	45		0	Government
54	Nawalparasi	Bardaghat-2	46		0	Government
55	Nawalparasi	Binayeetribeni-5	47		0	Government
56	Nawalparasi	Binayeetribeni-5	48		0	Government
57	Nawalparasi	Binayeetribeni-5	49		Unknown	Private
58	Nawalparasi	Binayeetribeni-5	50		Unknown	Private
59	Nawalparasi	Binayeetribeni-5	51		Unknown	Private
60	Nawalparasi	Binayeetribeni-5	52		0	Government
61	Nawalparasi	Binayeetribeni-5	53		0	Government
62	Nawalparasi	Binayeetribeni-5	54		0	Government
63	Nawalparasi	Binayeetribeni-5	55		0	Government
64	Nawalparasi	Binayeetribeni-5	56		0	Government
65	Nawalparasi	Binayeetribeni-5	57		0	Government
66	Nawalparasi	Binayeetribeni-5	58		0	Government
67	Nawalparasi	Binayeetribeni-5	59		0	Government
68	Nawalparasi	Binayeetribeni-5	60		0	Government
69	Nawalparasi	Binayeetribeni-5	61		Unknown	Private
70	Nawalparasi	Binayeetribeni-5	62		0	Government
71	Nawalparasi	Binayeetribeni-5	63		0	Government
72	Nawalparasi	Binayeetribeni-5	64		0	Government
73	Nawalparasi	Binayeetribeni-3	65		0	Government
74	Nawalparasi	Binayeetribeni-3	66		0	Government
75	Nawalparasi	Binayeetribeni-3	67		0	Government
76	Nawalparasi	Binayeetribeni-3	68		0	Government
77	Palpa	Binayeetribeni-3	69		0	Government
78	Nawalparasi	Binayeetribeni-3	69		0	Government
79	Palpa	Nisdi-7	70	0991106	37	Private
80	Palpa	Nisdi-7	71	0991066	432	Private
81	Palpa	Nisdi-7	71	0991066	433	Private
82	Palpa	Nisdi-7	71	0991066	37	Government
83	Palpa	Nisdi-7	72	0991066	37	Government
84	Palpa	Nisdi-7	73	0991066	37	Government
85	Palpa	Nisdi-7	74	0991066	37	Government
86	Palpa	Nisdi-7	75		0	Government
87	Palpa	Nisdi-7	76	0991027	37	Private
88	Palpa	Nisdi-7	77	0991027	37	Private
89	Palpa	Nisdi-7	78	0991027	172	Private
90	Palpa	Nisdi-7	79	0991027	146	Private
91	Palpa	Nisdi-7	80	0991027	146	Government
92	Palpa	Nisdi-7	81	0990987	146	Government
93	Palpa	Nisdi-7	82	0990988	146	Government
94	Palpa	Nisdi-7	83	0990988	146	Government
95	Palpa	Nisdi-7	84	0990948	510146	Government
96	Palpa	Nisdi-7	85	0990948	34	Private
97	Palpa	Nisdi-7	85	0990948	35	Private

Alar




Signature

S. No.	District	Muni/RM-Ward	Tower No.	Map Number	Parcel No.	Land Ownership
98	Palpa	Nisdi-7	85	0990948	20	Private
99	Palpa	Nisdi-6	86	0990948	30	Private
100	Palpa	Nisdi-6	86	0990948	28	Private
101	Palpa	Nisdi-6	86	0990948	29	Private
102	Palpa	Nisdi-6	86	0990948	26	Private
103	Palpa	Nisdi-6	86	0990948	23	Private
104	Palpa	Nisdi-6	87	0990948	510146	Government
105	Palpa	Nisdi-6	88	0990908	597	Private
106	Palpa	Nisdi-6	88	0990908	596	Private
107	Palpa	Nisdi-6	88	0990908	510118	Government
108	Palpa	Nisdi-6	89	0990909	284	Private
109	Palpa	Nisdi-6	89	0990909	283	Private
110	Palpa	Nisdi-6	89	0990909	520118	Government
111	Palpa	Nisdi-6	90	0990909	520118	Government
112	Palpa	Nisdi-6	91	0990869	181	Private
113	Palpa	Nisdi-6	91	0990869	182	Private
114	Palpa	Nisdi-6	91	0990869	183	Private
115	Palpa	Nisdi-6	91	0990869	184	Private
116	Palpa	Nisdi-6	91	0990869	510118	Government
117	Palpa	Nisdi-6	92	0990869	42	Private
118	Palpa	Nisdi-6	92	0990869	520118	Government
119	Palpa	Nisdi-6	93	0990869	23	Private
120	Palpa	Nisdi-6	93	0990869	24	Private
121	Palpa	Nisdi-6	93	0990869	22	Private
122	Palpa	Nisdi-6	93	0990869	520118	Government
123	Palpa	Nisdi-6	94	0990869	325	Private
124	Palpa	Nisdi-6	95	0990829	502	Private
125	Palpa	Nisdi-6	95	0990829	501	Private
126	Palpa	Nisdi-6	95	0990829	499	Private
127	Palpa	Nisdi-6	95	0990829	503	Private
128	Palpa	Nisdi-6	95	0990829	504	Private
129	Palpa	Nisdi-6	95	0990829	60	Government
130	Palpa	Nisdi-6	96	0990829	479	Private
131	Palpa	Nisdi-6	96	0990829	481	Private
132	Palpa	Nisdi-6	96	0990829	5101	Private
133	Palpa	Nisdi-6	97	0990830	227	Private
134	Palpa	Nisdi-6	97	0990830	5301	Government
135	Palpa	Nisdi-6	98	0990830	176	Private
136	Palpa	Nisdi-6	98	0990830	5301	Government
137	Palpa	Nisdi-6	99	0990830	131	Private
138	Palpa	Nisdi-6	99	0990830	5301	Government
139	Palpa	Nisdi-6	100	0990790	541	Private
140	Palpa	Nisdi-6	100	0990790	684	Private
141	Palpa	Nisdi-6	100	0990790	1	Private
142	Palpa	Nisdi-5	101	0990790	331	Private
143	Palpa	Nisdi-5	101	0990790	16	Private
144	Palpa	Nisdi-5	101	0990790	332	Private
145	Palpa	Nisdi-5	101	0990790	28	Government
146	Palpa	Nisdi-5	102	0990791	999999	Government
147	Palpa	Nisdi-5	103	0990791	93	Private
148	Palpa	Nisdi-5	103	0990791	999999	Government

Arav



S. No.	District	Muni/RM/Ward	Plot No.	Map Number	Parcel No.	Land Ownership
302	Tanahu	Ghiring-2	161	DHIRING SUNDHARA 2NGA	154	Private
303	Tanahu	Ghiring-2	161	DHIRING SUNDHARA 2NGA	153	Private
304	Tanahu	Ghiring-2	161		Unknown	Private
305	Tanahu	Ghiring-3	162		Unknown	Private
306	Tanahu	Ghiring-3	162	DHIRING_SUNDHARA_2NGA	172	Private
307	Tanahu	Ghiring-3	163	DHIRING_SUNDHARA_5KA	18	Private
308	Tanahu	Ghiring-3	163	DHIRING_SUNDHARA_5KA	10	Private
309	Tanahu	Ghiring-3	163	DHIRING_SUNDHARA_5KA	14	Private
310	Tanahu	Ghiring-3	163	DHIRING_SUNDHARA_5KA	15	Private
311	Tanahu	Ghiring-3	163	DHIRING_SUNDHARA_5KA	16	Private
312	Tanahu	Ghiring-3	163	DHIRING_SUNDHARA_5KA	17	Private
313	Tanahu	Ghiring-3	163		0	Government
314	Tanahu	Ghiring-3	164	DHIRING_SUNDHARA_5KA	33	Private
315	Tanahu	Ghiring-3	164	DHIRING_SUNDHARA_5KA	442	Private
316	Tanahu	Ghiring-3	165	DHIRING_SUNDHARA_5KA	131	Private
317	Tanahu	Ghiring-3	165	DHIRING_SUNDHARA_5KA	128	Private
318	Tanahu	Ghiring-3	165	DHIRING_SUNDHARA_5KA	114	Private
319	Tanahu	Ghiring-3	165	DHIRING_SUNDHARA_5KA	116	Private
320	Tanahu	Ghiring-3	165	DHIRING_SUNDHARA_5KA	115	Private
321	Tanahu	Ghiring-3	166	DHIRING_SUNDHARA_5KA	287	Private
322	Tanahu	Ghiring-3	166	DHIRING_SUNDHARA_5KA	286	Private
323	Tanahu	Ghiring-3	166	DHIRING_SUNDHARA_5KA	283	Private
324	Tanahu	Ghiring-3	166	DHIRING_SUNDHARA_5KA	28	Private
325	Tanahu	Ghiring-3	166	DHIRING_SUNDHARA_5KA	285	Private
326	Tanahu	Ghiring-3	167	DHIRING_SUNDHARA_5KA	326	Private
327	Tanahu	Ghiring-3	167	DHIRING_SUNDHARA_5KA	328	Private
328	Tanahu	Ghiring-3	167	DHIRING_SUNDHARA_5KA	327	Private
329	Tanahu	Ghiring-3	168	DHIRING_SUNDHARA_6CHA	109	Private
330	Tanahu	Ghiring-3	168	DHIRING_SUNDHARA_6CHA	110	Private
331	Tanahu	Ghiring-3	169	DHIRING_SUNDHARA_6CHA	202	Private
332	Tanahu	Ghiring-3	169	DHIRING_SUNDHARA_6CHA	201	Private
333	Tanahu	Ghiring-3	169	DHIRING_SUNDHARA_6CHA	186	Private
334	Tanahu	Ghiring-3	170	DHIRING_SUNDHARA_6CHA	220	Private
335	Tanahu	Ghiring-3	170		0	Government
336	Tanahu	Ghiring-3	170	DHIRING_SUNDHARA_6CHA	221	Government
337	Tanahu	Ghiring-3	171		Unknown	Private
338	Tanahu	Ghiring-3	172	DHIRING_SUNDHARA_6NGA	35	Private
339	Tanahu	Ghiring-3	172	DHIRING_SUNDHARA_6NGA	33	Private
340	Tanahu	Ghiring-3	172	DHIRING_SUNDHARA_6NGA	32	Private
341	Tanahu	Ghiring-3	172	DHIRING_SUNDHARA_6NGA	172	Government
342	Tanahu	Ghiring-3	173	DHIRING_SUNDHARA_6NGA	111	Private
343	Tanahu	Ghiring-3	173	DHIRING_SUNDHARA_6NGA	114	Private
344	Tanahu	Ghiring-3	173	DHIRING_SUNDHARA_6NGA	92	Private
345	Tanahu	Ghiring-3	173	DHIRING_SUNDHARA_6NGA	91	Private
346	Tanahu	Ghiring-3	173	DHIRING_SUNDHARA_6NGA	90	Private
347	Tanahu	Ghiring-3	173	DHIRING_SUNDHARA_6NGA	89	Private
348	Tanahu	Ghiring-3	173	DHIRING_SUNDHARA_6NGA	88	Private
349	Tanahu	Ghiring-3	173	DHIRING_SUNDHARA_6NGA	172	Government
350	Tanahu	Ghiring-3	174		Unknown	Private
351	Tanahu	Ghiring-3	175	SHABHUNG BHAGABATIPUR 8KHA	61	Private
352	Tanahu	Ghiring-3	175	SHABHUNG BHAGABATIPUR 8KHA	63	Private



Signature

S. No.	District	Muni/RM-Ward	Tower No.	Plot Number	Parcel No.	Land Ownership
251	Tanahu	Ghiring-1	144	GAJARKOT_6KHA	216	Private
252	Tanahu	Ghiring-1	145	GAJARKOT_6KHA	30	Private
253	Tanahu	Ghiring-1	145	GAJARKOT_6KHA	26	Private
254	Tanahu	Ghiring-1	146	GAJARKOT_6KHA	59	Private
255	Tanahu	Ghiring-1	146	GAJARKOT_6KHA	72	Private
256	Tanahu	Ghiring-1	146	GAJARKOT_6KHA	229	Private
257	Tanahu	Ghiring-1	146	GAJARKOT_6KHA	228	Private
258	Tanahu	Ghiring-1	146	GAJARKOT_6KHA	58	Private
259	Tanahu	Ghiring-1	146	GAJARKOT_6KHA	61	Private
260	Tanahu	Ghiring-1	147		0	Government
261	Tanahu	Ghiring-2	148		0	Government
262	Tanahu	Ghiring-2	149		0	Government
263	Tanahu	Ghiring-2	150	GAJARKOT_1KHA	999998	Government
264	Tanahu	Ghiring-2	151	GAJARKOT_1KHA	161	Private
265	Tanahu	Ghiring-2	151	GAJARKOT_1KHA	78	Private
266	Tanahu	Ghiring-2	151	GAJARKOT_1KHA	162	Private
267	Tanahu	Ghiring-2	151	GAJARKOT_1KHA	80	Private
268	Tanahu	Ghiring-2	151	GAJARKOT_1KHA	83	Private
269	Tanahu	Ghiring-2	151	GAJARKOT_1KHA	999999	Private
270	Tanahu	Ghiring-2	152	GAJARKOT_1KHA	1	Private
271	Tanahu	Ghiring-2	152	GAJARKOT_1KHA	4	Private
272	Tanahu	Ghiring-2	152	GAJARKOT_1KHA	5	Private
273	Tanahu	Ghiring-2	152	GAJARKOT_1KHA	2	Private
274	Tanahu	Ghiring-2	152	GAJARKOT_1KHA	3	Private
275	Tanahu	Ghiring-2	153	GAJARKOT_3KA	12	Private
276	Tanahu	Ghiring-2	153	GAJARKOT_3KA	13	Private
277	Tanahu	Ghiring-2	153		0	Government
278	Tanahu	Ghiring-2	154	GAJARKOT_3KA	113	Private
279	Tanahu	Ghiring-2	154	GAJARKOT_3KA	112	Private
280	Tanahu	Ghiring-2	154	GAJARKOT_3KA	114	Private
281	Tanahu	Ghiring-2	154	GAJARKOT_3KA	115	Private
282	Tanahu	Ghiring-2	155		0	Government
283	Tanahu	Ghiring-2	156	DHIRING_SUNDHARA_8CHA	17	Private
284	Tanahu	Ghiring-2	156		0	Government
285	Tanahu	Ghiring-2	156	DHIRING_SUNDHARA_8CHA	175	Private
286	Tanahu	Ghiring-2	156	DHIRING_SUNDHARA_8CHA	19	Private
287	Tanahu	Ghiring-2	156	DHIRING_SUNDHARA_8CHA	18	Private
288	Tanahu	Ghiring-2	156	DHIRING_SUNDHARA_8CHA	20	Private
289	Tanahu	Ghiring-2	157	DHIRING_SUNDHARA_8GHA	87	Private
290	Tanahu	Ghiring-2	157	DHIRING_SUNDHARA_8GHA	27	Private
291	Tanahu	Ghiring-2	158	DHIRING_SUNDHARA_8GHA	78	Private
292	Tanahu	Ghiring-2	158	DHIRING_SUNDHARA_8GHA	77	Private
293	Tanahu	Ghiring-2	158	DHIRING_SUNDHARA_8GHA	76	Private
294	Tanahu	Ghiring-2	158	DHIRING_SUNDHARA_8GHA	62	Private
295	Tanahu	Ghiring-2	158	DHIRING_SUNDHARA_8GHA	100	Private
296	Tanahu	Ghiring-2	158	DHIRING_SUNDHARA_8GHA	99	Private
297	Tanahu	Ghiring-2	158	DHIRING_SUNDHARA_8GHA	96	Private
298	Tanahu	Ghiring-2	159	DHIRING_SUNDHARA_8GHA	101	Private
299	Tanahu	Ghiring-2	159	DHIRING_SUNDHARA_8GHA	102	Private
300	Tanahu	Ghiring-2	159		0	Government
301	Tanahu	Ghiring-2	160	DHIRING_SUNDHARA_4GA	6	Government

S. No.	District	Muni/RM-Ward	Tower No.	Map Number	Parcel No.	Land Ownership
200	Palpa	Rampur-3	124	0990675	591	Private
201	Palpa	Rampur-3	124	0990675	592	Private
202	Palpa	Rampur-3	124	0990675	578	Private
203	Palpa	Rampur-3	124	0990675	576	Private
204	Palpa	Rampur-3	124	0990675	577	Private
205	Palpa	Rampur-3	125	0990675	595	Private
206	Palpa	Rampur-3	125	0990675	356	Government
207	Palpa	Rampur-3	126	0990675	646	Private
208	Palpa	Rampur-3	126	0990675	612	Private
209	Palpa	Rampur-3	126	0990675	613	Private
210	Palpa	Rampur-3	126	0990675	356	Government
211	Palpa	Rampur-1	127	0990676	1466	Private
212	Palpa	Rampur-1	127	0990676	1724	Private
213	Palpa	Rampur-1	127	0990676	1723	Private
214	Palpa	Rampur-1	127	0990676	1472	Private
215	Palpa	Rampur-1	127	0990676	1471	Private
216	Palpa	Rampur-1	127	0990676	1473	Private
217	Palpa	Rampur-1	127	0990676	1236	Private
218	Palpa	Rampur-1	127	0990676	1235	Private
219	Palpa	Rampur-1	128	0990676	1711	Private
220	Palpa	Rampur-1	128	0990676	1709	Private
221	Palpa	Rampur-1	128	0990676	510310	Private
222	Palpa	Rampur-2	129	0990676	1149	Government
223	Palpa	Rampur-2	130		0	Government
224	Palpa	Rampur-2	131	0990637	208	Government
225	Palpa	Rampur-2	132	0990637	208	Government
226	Palpa	Rampur-2	133	0990637	202	Private
227	Palpa	Rampur-2	133	0990637	208	Government
228	Palpa	Rampur-2	134	0990637	845	Private
229	Palpa	Rampur-2	134	0990637	124	Private
230	Palpa	Rampur-2	134	0990637	846	Private
231	Palpa	Rampur-2	135	0990637	39	Private
232	Palpa	Rampur-2	135	0990637	530162	Private
233	Palpa	Rampur-2	135	0990637	41	Private
234	Palpa	Rampur-2	135	0990637	40	Private
235	Palpa	Rampur-2	136	0990597	1315	Private
236	Palpa	Rampur-2	136	0990597	1314	Private
237	Palpa	Rampur-2	136	0990597	1096	Private
238	Palpa	Rampur-2	136	0990597	162	Government
239	Palpa	Rampur-2	136	0990597	32	Private
240	Palpa	Rampur-2	137		0	Government
241	Palpa	Rampur-2	138		0	Government
242	Palpa	Rampur-2	139	0990559	33	Government
243	Palpa	Rampur-2	139	0990558	320	Government
244	Palpa	Rampur-1	140	0990559	33	Government
245	Palpa	Rampur-1	141	0990559	33	Government
246	Palpa	Rampur-1	142	0990559	100	Private
247	Palpa	Rampur-1	142	0990559	33	Private
248	Palpa	Rampur-1	143	0990559	207	Government
249	Palpa	Rampur-1	143	0990559	33	Private
250	Tanahu	Ghiring-1	144	GAJARKOT 6KA	215	Private

S. No.	District	Muni/RM-Ward	Tower No.	Map Number	Parcel No.	Land Ownership
149	Palpa	Nisdi-5	104	0990791	999999	Government
150	Palpa	Nisdi-5	105	0990791	191	Private
151	Palpa	Nisdi-5	105	0990791	999999	Government
152	Palpa	Nisdi-5	106	0990751	309	Private
153	Palpa	Nisdi-5	106	0990751	307	Private
154	Palpa	Nisdi-5	106	0990751	308	Private
155	Palpa	Nisdi-5	107	0990751	520191	Government
156	Palpa	Nisdi-5	108	0990751	277	Private
157	Palpa	Nisdi-5	108	0990751	279	Private
158	Palpa	Nisdi-5	108	0990751	520191	Government
159	Palpa	Nisdi-5	109	0990751	106	Government
160	Palpa	Nisdi-5	110	0990752	106	Government
161	Palpa	Nisdi-5	111	0990752	106	Government
162	Palpa	Nisdi-5	112	0990752	275	Private
163	Palpa	Nisdi-5	112	0990752	274	Private
164	Palpa	Nisdi-5	112	0990752	12	Private
165	Palpa	Nisdi-5	113	0990712	324	Private
166	Palpa	Nisdi-5	113	0990712	548	Private
167	Palpa	Nisdi-5	113	0990712	308	Private
168	Palpa	Nisdi-5	114	0990712	328	Private
169	Palpa	Nisdi-5	114	0990712	366	Government
170	Palpa	Nisdi-5	115	0990712	428	Private
171	Palpa	Nisdi-5	115	0990712	427	Private
172	Palpa	Nisdi-5	115	0990712	151	Private
173	Palpa	Nisdi-5	115	0990712	366	Government
174	Palpa	Rampur-4	116	0990713	467	Private
175	Palpa	Rampur-4	116	0990713	660	Private
176	Palpa	Rampur-4	116	0990713	616	Private
177	Palpa	Rampur-4	116	0990713	615	Private
178	Palpa	Rampur-4	116	0990713	614	Private
179	Palpa	Rampur-4	116	0990713	54	Government
180	Palpa	Rampur-4	117	0990713	489	Private
181	Palpa	Rampur-4	117	0990713	54	Government
182	Palpa	Rampur-4	118	0990673	94	Private
183	Palpa	Rampur-4	118	0990713	54	Private
184	Palpa	Rampur-4	119	0990673	450	Private
185	Palpa	Rampur-4	119	0990673	94	Government
186	Palpa	Rampur-4	120	0990674	224	Private
187	Palpa	Rampur-4	120	0990674	229	Private
188	Palpa	Rampur-4	120	0990674	225	Private
189	Palpa	Rampur-4	120	0990674	230	Private
190	Palpa	Rampur-4	120	0990674	231	Private
191	Palpa	Rampur-3	121	0990674	2	Private
192	Palpa	Rampur-3	121	0990675	1	Government
193	Palpa	Rampur-3	121	0990714	5101	Government
194	Palpa	Rampur-3	122	0990674	497	Private
195	Palpa	Rampur-3	122	0990674	498	Private
196	Palpa	Rampur-3	122	0990674	5	Private
197	Palpa	Rampur-3	122	0990674	3	Private
198	Palpa	Rampur-3	123	0990675	561	Private
199	Palpa	Rampur-3	123	0990675	356	Government

S. No.	District	Munj/RM-Ward	Tower No.	Map Number	Parcel No.	Land Ownership
353	Tanahu	Ghiring-3	175		Unknown	Private
354	Tanahu	Ghiring-3	176	SHABHUNG BHAGABATIPUR 8KHA	91	Private
355	Tanahu	Ghiring-3	176	SHABHUNG BHAGABATIPUR 8KHA	89	Private
356	Tanahu	Ghiring-5	177	SHABHUNG BHAGABATIPUR 8KA	122	Private
357	Tanahu	Ghiring-5	177	SHABHUNG BHAGABATIPUR 8KA	197	Private
358	Tanahu	Ghiring-5	177	SHABHUNG BHAGABATIPUR 8KA	199	Private
359	Tanahu	Ghiring-5	177	SHABHUNG BHAGABATIPUR 8KA	198	Private
360	Tanahu	Ghiring-5	178	SHABHUNG BHAGABATIPUR 8KA	146	Private
361	Tanahu	Ghiring-5	178	SHABHUNG BHAGABATIPUR 8KA	147	Private
362	Tanahu	Ghiring-5	178	SHABHUNG BHAGABATIPUR 8KA	148	Private
363	Tanahu	Ghiring-5	179	SHABHUNG BHAGABATIPUR 9GA	314	Private
364	Tanahu	Ghiring-5	179	SHABHUNG BHAGABATIPUR 9GA	314	Private
365	Tanahu	Ghiring-5	179	SHABHUNG BHAGABATIPUR 9GA	208	Private
366	Tanahu	Ghiring-5	179	SHABHUNG BHAGABATIPUR 9GA	208	Private
367	Tanahu	Ghiring-5	180	SHABHUNG BHAGABATIPUR 9GA	219002	Private
368	Tanahu	Ghiring-5	180	SHABHUNG BHAGABATIPUR 9GA	219002	Private
369	Tanahu	Ghiring-5	180	SHABHUNG BHAGABATIPUR 9GA	221	Private
370	Tanahu	Ghiring-5	180	SHABHUNG BHAGABATIPUR 9GA	221	Private
371	Tanahu	Ghiring-5	180	SHABHUNG BHAGABATIPUR 9GA	225	Private
372	Tanahu	Ghiring-5	180	SHABHUNG BHAGABATIPUR 9GA	225	Private
373	Tanahu	Ghiring-5	180	SHABHUNG BHAGABATIPUR 9GA	220002	Private
374	Tanahu	Ghiring-5	180	SHABHUNG BHAGABATIPUR 9GA	220002	Private
375	Tanahu	Ghiring-5	181	SHABHUNG BHAGABATIPUR 9GA	255	Private
376	Tanahu	Ghiring-5	181	SHABHUNG BHAGABATIPUR 9GA	255	Private
377	Tanahu	Ghiring-5	182	SHABHUNG BHAGABATIPUR 3GA	116	Private
378	Tanahu	Ghiring-5	182	SHABHUNG BHAGABATIPUR 3GA	123	Private
379	Tanahu	Ghiring-5	182	SHABHUNG BHAGABATIPUR 3GA	124	Private
380	Tanahu	Ghiring-5	182	SHABHUNG BHAGABATIPUR 3GA	122	Private
381	Tanahu	Ghiring-5	183	SHABHUNG BHAGABATIPUR 3GA	48	Private
382	Tanahu	Ghiring-5	184	SHABHUNG BHAGABATIPUR 3GA	24	Private
383	Tanahu	Ghiring-5	184	SHABHUNG BHAGABATIPUR 3GA	370	Private
384	Tanahu	Ghiring-5	184	SHABHUNG BHAGABATIPUR 3GA	23	Private
385	Tanahu	Ghiring-5	184	SHABHUNG BHAGABATIPUR 3GA	371	Private
386	Tanahu	Ghiring-5	185	SHABHUNG BHAGABATIPUR 3CHA	1	Private
387	Tanahu	Ghiring-5	185	SHABHUNG BHAGABATIPUR 3CHA	2	Private
388	Tanahu	Ghiring-5	185		0	Government
389	Tanahu	Ghiring-5	186	SHABHUNG BHAGABATIPUR 3DA	185	Private
390	Tanahu	Ghiring-5	186		0	Government
391	Tanahu	Ghiring-5	187	SHABHUNG BHAGABATIPUR 3DA	200	Private
392	Tanahu	Ghiring-5	187	SHABHUNG BHAGABATIPUR 3DA	199	Private
393	Tanahu	Ghiring-5	187	SHABHUNG BHAGABATIPUR 3DA	197	Private
394	Tanahu	Ghiring-5	187	SHABHUNG BHAGABATIPUR 3DA	198	Private
395	Tanahu	Ghiring-5	188	SHABHUNG BHAGABATIPUR 2NAA	34	Private
396	Tanahu	Ghiring-5	188	SHABHUNG BHAGABATIPUR 2NAA	28	Private
397	Tanahu	Ghiring-5	188	SHABHUNG BHAGABATIPUR 2NAA	30	Private
398	Tanahu	Ghiring-5	188	SHABHUNG BHAGABATIPUR 2NAA	29	Private
399	Tanahu	Ghiring-5	188	SHABHUNG BHAGABATIPUR 2NAA	6	Government
400	Tanahu	Ghiring-5	189	SHABHUNG BHAGABATIPUR 2NAA	17	Private
401	Tanahu	Ghiring-5	189	SHABHUNG BHAGABATIPUR 2NAA	18	Private
402	Tanahu	Ghiring-5	189	SHABHUNG BHAGABATIPUR 2NAA	19	Private
403	Tanahu	Ghiring-5	189	SHABHUNG BHAGABATIPUR 2NAA	35	Private



Signature

Signature

S. No.	District	Muni/RM-Ward	Tower No.	Map Number	Parcel No.	Land Ownership
404	Tanahu	Ghiring-5	189	SHABHUNG BHAGABATIPUR 2NAA	38	Private
405	Tanahu	Ghiring-5	189	SHABHUNG BHAGABATIPUR 2NAA	34	Private
406	Tanahu	Ghiring-5	190		0	Government
407	Tanahu	Ghiring-5	191	SHABHUNG BHAGAWATIPUR 2GA	1	Private
408	Tanahu	Ghiring-5	191	SHABHUNG BHAGABATIPUR 3CHHA	16	Private
409	Tanahu	Ghiring-5	191		0	Government
410	Tanahu	Ghiring-5	191	SHABHUNG BHAGABATIPUR 3CHHA	16	Private
411	Tanahu	Ghiring-5	191	SHABHUNG BHAGAWATIPUR 2GA	1	Private
412	Tanahu	Ghiring-5	191	SHABHUNG BHAGAWATIPUR 2GA	2	Private
413	Tanahu	Ghiring-5	191		0	Government
414	Tanahu	Ghiring-5	191	SHABHUNG BHAGAWATIPUR 2GA	4	Private
415	Tanahu	Ghiring-5	191	SHABHUNG BHAGAWATIPUR 2GA	3	Private
416	Tanahu	Ghiring-5	191	SHABHUNG BHAGAWATIPUR 2GA	5	Private
417	Tanahu	Ghiring-5	192	SHABHUNG BHAGAWATIPUR 2GA	18	Private
418	Tanahu	Ghiring-5	192	SHABHUNG BHAGAWATIPUR 2GA	17	Private
419	Tanahu	Ghiring-5	192	SHABHUNG BHAGAWATIPUR 2GA	16	Private
420	Tanahu	Ghiring-5	192	SHABHUNG BHAGAWATIPUR 2GA	14	Private
421	Tanahu	Ghiring-5	192	SHABHUNG BHAGAWATIPUR 2GA	199	Private
422	Tanahu	Ghiring-5	192	SHABHUNG BHAGAWATIPUR 2GA	23	Private
423	Tanahu	Ghiring-5	193	SHABHUNG BHAGAWATIPUR 2GA	35	Private
424	Tanahu	Ghiring-5	193	SHABHUNG BHAGAWATIPUR 2GA	36	Private
425	Tanahu	Ghiring-5	193	SHABHUNG BHAGAWATIPUR 2GA	38	Private
426	Tanahu	Ghiring-5	193	SHABHUNG BHAGAWATIPUR 2GA	183	Private
427	Tanahu	Ghiring-5	193	SHABHUNG BHAGAWATIPUR 2GA	182	Private
428	Tanahu	Ghiring-5	194	SHABHUNG BHAGAWATIPUR 2CHA	72	Private
429	Tanahu	Ghiring-5	194	SHABHUNG BHAGAWATIPUR 2CHA	20	Private
430	Tanahu	Ghiring-5	194	SHABHUNG BHAGAWATIPUR 2CHA	73	Private
431	Tanahu	Ghiring-5	195	Rising Ranipokhari 6Ga	3	Private
432	Tanahu	Ghiring-5	195	Rising Ranipokhari 6Ga	103	Private
433	Tanahu	Ghiring-5	195	Rising Ranipokhari 6Ga	104	Private
434	Tanahu	Ghiring-5	195	Rising Ranipokhari 6Ga	4	Government
435	Tanahu	Rishing-8	196	Rising Ranipokhari 6Ga	137	Private
436	Tanahu	Rishing-8	196	Rising Ranipokhari 6Ga	139	Private
437	Tanahu	Rishing-8	196	060300000	138	Private
438	Tanahu	Rishing-8	197	Rising Ranipokhari 6Ga	148	Private
439	Tanahu	Rishing-8	197	Rising Ranipokhari 6Ga	245	Private
440	Tanahu	Rishing-8	197	Rising Ranipokhari 6Ga	149	Private
441	Tanahu	Rishing-8	198	Rising Ranipokhari 5Kha	58	Private
442	Tanahu	Rishing-8	198	Rising Ranipokhari 5Kha	55	Private
443	Tanahu	Rishing-8	198	Rising Ranipokhari 5Kha	56	Private
444	Tanahu	Rishing-8	198	Rising Ranipokhari 5Kha	57	Private
445	Tanahu	Rishing-8	199		Unknown	Private
446	Tanahu	Rishing-8	200	Rising Ranipokhari 6Kha	110	Government
447	Tanahu	Rishing-8	200	Rising Ranipokhari 6Kha	111	Private
448	Tanahu	Rishing-8	200		0	Government
449	Tanahu	Rishing-8	201		0	Government
450	Tanahu	Rishing-8	202	Rising Ranipokhari 4Ka	55	Private
451	Tanahu	Rishing-8	202	Rising Ranipokhari 4Ka	54	Private
452	Tanahu	Rishing-8	203	Rising Ranipokhari 4Ka	95	Private
453	Tanahu	Rishing-8	203	Rising Ranipokhari 4Ka	97	Private
454	Tanahu	Rishing-8	203	Rising Ranipokhari 4Ka	105	Private



Handwritten signature



S. No.	District	Muni/RM-Ward	Tower No.	Map Number	Parcel No.	Land Ownership
455	Tanahu	Rishing-8	204	Rising Ranipokhari 3Ka	64	Private
456	Tanahu	Rishing-8	204	Rising Ranipokhari 3Ka	69	Private
457	Tanahu	Rishing-8	204	Rising Ranipokhari 3Ka	65	Private
458	Tanahu	Rishing-8	204	Rising Ranipokhari 3Ka	68	Private
459	Tanahu	Rishing-8	204	Rising Ranipokhari 3Ka	71	Private
460	Tanahu	Rishing-8	204	Rising Ranipokhari 3Ka	67	Private
461	Tanahu	Rishing-8	204	Rising Ranipokhari 3Ka	16	Government
462	Tanahu	Rishing-8	205	20000000	78	Government
463	Tanahu	Rishing-8	205	20000000	17	Government
464	Tanahu	Rishing-8	205	20000000	79	Government
465	Tanahu	Rishing-8	205		0	Government
466	Tanahu	Rishing-8	205	Kotdarbar 9Ka	292	Private
467	Tanahu	Rishing-8	205	Kotdarbar 9Ka	288	Government
468	Tanahu	Rishing-7	206	Kotdarbar 9Ka	74	Private
469	Tanahu	Rishing-7	206	Kotdarbar 9Ka	65	Private
470	Tanahu	Rishing-7	206	Kotdarbar 9Ka	76	Private
471	Tanahu	Rishing-7	207	060100000	345002	Government
472	Tanahu	Rishing-7	207	Kotdarbar 9Ka	126	Private
473	Tanahu	Rishing-7	207	Kotdarbar 9Ka	999999	Government
474	Tanahu	Rishing-7	207	060100000	29	Private
475	Tanahu	Rishing-7	207	Kotdarbar 9Ka	999999	Government
476	Tanahu	Rishing-7	207	060100000	345002	Government
477	Tanahu	Rishing-7	207	060100000	345002	Government
478	Tanahu	Rishing-7	207	Kotdarbar 9Ka	129	Government
479	Tanahu	Rishing-7	207	Kotdarbar 9Ka	999999	Government
480	Tanahu	Rishing-7	207	060100000	31	Private
481	Tanahu	Rishing-7	207	Kotdarbar 9Ka	126	Private
482	Tanahu	Rishing-7	207	Kotdarbar 9Ka	129	Government
483	Tanahu	Rishing-7	207	060100000	31	Private
484	Tanahu	Rishing-7	208	060100000	21	Private
485	Tanahu	Rishing-7	208	060100000	20	Private
486	Tanahu	Rishing-7	208	060100000	19	Private
487	Tanahu	Rishing-7	209	060100000	114	Private
488	Tanahu	Rishing-7	209	060100000	345001	Government
489	Tanahu	Rishing-7	210	Kotdarbar 4Ka	1	Private
490	Tanahu	Rishing-7	211	Kotdarbar 4Ka	14	Private
491	Tanahu	Rishing-7	211	Kotdarbar 4Ka	15	Private
492	Tanahu	Rishing-6	212	Kotdarbar 2Ga	999987	Government
493	Tanahu	Rishing-6	212	Kotdarbar 2Ga	43	Private
494	Tanahu	Rishing-6	212	Kotdarbar 2Ga	46	Private
495	Tanahu	Rishing-6	213	Kotdarbar 2Ka	152	Private
496	Tanahu	Rishing-6	213	Kotdarbar 2Ka	153	Government
497	Tanahu	Rishing-6	214	Kotdarbar 2Ka	266	Government
498	Tanahu	Rishing-6	214	Kotdarbar 3Kha	145	Government
499	Tanahu	Rishing-6	214	Kotdarbar 2Ka	216	Private
500	Tanahu	Rishing-6	214	Kotdarbar 3Kha	131	Private
501	Tanahu	Rishing-6	214		0	Government
502	Tanahu	Rishing-6	214	Kotdarbar 3Kha	145	Government
503	Tanahu	Rishing-6	214	Kotdarbar 3Kha	131	Private
504	Tanahu	Rishing-6	214	Kotdarbar 2Ka	266	Government
505	Tanahu	Rishing-6	214	Kotdarbar 2Ka	216	Private

S. No.	District	Muni/RM-Ward	Tower No.	Map Number	Parcel No.	Land Ownership
506	Tanahu	Rishing-6	215		Unknown	Private
507	Tanahu	Rishing-6	216		Unknown	Private
508	Tanahu	Rishing-6	217		0	Government
509	Tanahu	Rishing-6	218		Unknown	Private
510	Tanahu	Rishing-6	219		Unknown	Private
511	Tanahu	Rishing-6	220	Kotdarbar 1Kha	83	Private
512	Tanahu	Rishing-6	220	Kotdarbar 1Kha	49	Private
513	Tanahu	Rishing-6	220	Kotdarbar 1Kha	62	Government
514	Tanahu	Rishing-1	221	Kahun shibapur 3Ga	60	Private
515	Tanahu	Rishing-1	221	Kahun shibapur 3Ga	23	Government
516	Tanahu	Rishing-1	222	Kahun shibapur 3Ga	23	Government
517	Tanahu	Rishing-1	223	Kahun shibapur 3Ga	23	Government
518	Tanahu	Rishing-1	224		0	Government
519	Tanahu	Rishing-1	225	Kahun shibapur 3Ka	20	Private
520	Tanahu	Rishing-1	225	Kahun shibapur 3Ka	21	Private
521	Tanahu	Rishing-1	225	Kahun shibapur 3Ka	22	Private
522	Tanahu	Rishing-1	225	Kahun shibapur 3Ka	23	Private
523	Tanahu	Rishing-1	225	Kahun shibapur 3Ka	24	Government
524	Tanahu	Rishing-1	225	Kahun shibapur 3Ka	25	Private
525	Tanahu	Rishing-1	226	Kahun shibapur 2Ttha	300	Private
526	Tanahu	Rishing-1	226	Kahun shibapur 2Ttha	301	Private
527	Tanahu	Rishing-1	226	Kahun shibapur 2Ttha	15	Private
528	Tanahu	Rishing-1	226	Kahun shibapur 2Ttha	5	Government
529	Tanahu	Rishing-1	227	Kahun shibapur 2Ttha	302	Private
530	Tanahu	Rishing-1	227		0	Government
531	Tanahu	Rishing-1	228		0	Government
532	Tanahu	Rishing-1	229		0	Government
533	Tanahu	Rishing-1	230	Kahun shibapur 1Ga	142	Government
534	Tanahu	Rishing-1	231	Kahun shibapur 1Ga	164	Government
535	Tanahu	Rishing-1	231		Unknown	Private
536	Tanahu	Rishing-1	232	Kahun shibapur 1Kha	3	Private
537	Tanahu	Rishing-1	232		Unknown	Private
538	Tanahu	Rishing-1	232	Kahun shibapur 1Kha	6	Private
539	Tanahu	Rishing-1	232	Kahun shibapur 1Kha	4	Private
540	Tanahu	Rishing-1	233		0	Government
541	Tanahu	Vyas-13	234		0	Government
542	Tanahu	Vyas-13	235	Chha danda keshavtar 5Nga	163	Government
543	Tanahu	Vyas-13	235		0	Government
544	Tanahu	Vyas-13	236	Chha danda keshavtar 5Nga	257	Private
545	Tanahu	Vyas-13	236	Chha danda keshavtar 5Nga	258	Private
546	Tanahu	Vyas-13	236	Chha danda keshavtar 5Nga	194	Private
547	Tanahu	Vyas-13	237	Chha danda keshavtar 5Nga	183	Government
548	Tanahu	Vyas-13	237	Chha danda keshavtar 5Nga	103	Private
549	Tanahu	Vyas-13	237	Chha danda keshavtar 5Nga	102	Government
550	Tanahu	Vyas-13	238	Chha danda keshavtar 7Jha	57	Private
551	Tanahu	Vyas-13	238	Chha danda keshavtar 7Jha	54	Government
552	Tanahu	Vyas-13	239	Chha danda keshavtar 7Jha	257	Government
553	Tanahu	Vyas-13	239	Chha danda keshavtar 7Jha	2	Private
554	Tanahu	Vyas-13	240	Chha danda keshavtar 7Jha	260	Private
555	Tanahu	Vyas-13	241		0	Government
556	Tanahu	Vyas-13	242		0	Government

S. No.	District	Muni/RM-Ward	Tower No.	Map Number	Parcel No.	Land Ownership
557	Tanahu	Vyas-13	243	Chha danda keshavtar 7Ta	47	Government
558	Tanahu	Vyas-13	243		0	Government
559	Tanahu	Vyas-13	244	Chha danda keshavtar 7Ta	61	Private
560	Tanahu	Vyas-13	244		0	Government
561	Tanahu	Vyas-13	245	Chha danda keshavtar 7Ta	200002	Government
562	Tanahu	Vyas-13	245	Chha danda keshavtar 7Ta	999999	Government
563	Tanahu	Vyas-13	246	Chha danda keshavtar 7Ttha	73	Government
564	Tanahu	Vyas-13	246	Chha danda keshavtar 7Cha	39	Government
565	Tanahu	Vyas-13	246	Chha danda keshavtar 7Ttha	73	Government
566	Tanahu	Vyas-13	246	Chha danda keshavtar 7Cha	69	Government
567	Tanahu	Vyas-13	246	Chha danda keshavtar 7Ttha	1	Private
568	Tanahu	Vyas-13	246	Chha danda keshavtar 7Cha	69	Private
569	Tanahu	Vyas-13	246	Chha danda keshavtar 7Ttha	1	Private
570	Tanahu	Vyas-13	246	Chha danda keshavtar 7Cha	43	Private
571	Tanahu	Vyas-13	246	Chha danda keshavtar 7Cha	41	Government
572	Tanahu	Vyas-13	246	Chha danda keshavtar 7Ttha	73	Government
573	Tanahu	Vyas-13	246	Chha danda keshavtar 7Ttha	1	Private
574	Tanahu	Vyas-13	246	Chha danda keshavtar 7Cha	42	Private
575	Tanahu	Vyas-13	246	Chha danda keshavtar 7Cha	41	Private
576	Tanahu	Vyas-13	246	Chha danda keshavtar 7Ttha	1	Private
577	Tanahu	Vyas-13	246	Chha danda keshavtar 7Ttha	1	Private
578	Tanahu	Vyas-13	246	Chha danda keshavtar 7Cha	45	Private
579	Tanahu	Vyas-13	246	Chha danda keshavtar 7Cha	69	Private
580	Tanahu	Vyas-13	246	Chha danda keshavtar 7Cha	39	Private
581	Tanahu	Vyas-13	246	Chha danda keshavtar 7Cha	41	Private



[Handwritten signature]



Affected Land Parcels (partially or fully) in Tower Footprint Area - New Damauli to Ratmatae Section

S. No.	District	Mun/RM-Ward	Tower No.	Old Map Number	Map Number	Parcel No.	Land Ownership
1	Tanahu	Byas-13		Chha danda keshavtar 7Cha	070600000	35	Government
2	Tanahu	Byas-13	1	Chha danda keshavtar 7Cha	070600000	38	Private
3	Tanahu	Byas-13	1	Chha danda keshavtar 7Cha	070600000	37	Private
4	Tanahu	Byas-13	1	Chha danda keshavtar 7Cha	070600000	35	Private
5	Tanahu	Byas-13	1	Chha danda keshavtar 7Cha	070600000	78	Private
6	Tanahu	Byas-13	1	Chha danda keshavtar 7Cha	070600000	77	Private
7	Tanahu	Byas-13	2	Chha danda keshavtar 7Cha	070600000	62	Private
8	Tanahu	Byas-13	2			0	Government
9	Tanahu	Byas-13	2	Chha danda keshavtar 7Ta	071100000	180	Private
10	Tanahu	Byas-13	2	Chha danda keshavtar 7Ta	071100000	14	Private
11	Tanahu	Byas-13	2	Chha danda keshavtar 7Cha	070600000	62	Private
12	Tanahu	Byas-13	3	Chha danda keshavtar 7Da	071300000	128	Private
13	Tanahu	Byas-13	3	Chha danda keshavtar 7Da	071300000	21	Private
14	Tanahu	Byas-13	3	Chha danda keshavtar 7Da	071300000	127	Private
15	Tanahu	Byas-1	4	Karlung 5Jha	050900000	71	Private
16	Tanahu	Byas-1	4	Karlung 5Jha	050900000	73	Private
17	Tanahu	Byas-1	4	Karlung 5Jha	050900000	72	Private
18	Tanahu	Byas-13	5	Chha danda keshavtar 7Daa	071800000	56	Private
19	Tanahu	Byas-13	5	Chha danda keshavtar 7Daa	071800000	47	Private
20	Tanahu	Byas-13	5	Chha danda keshavtar 7Daa	071800000	48	Private
21	Tanahu	Byas-13	5	Chha danda keshavtar 7Daa	071800000	14	Private
22	Tanahu	Byas-13	6	Chha danda keshavtar 7Daa	071800000	30	Government
23	Tanahu	Byas-13	6	Chha danda keshavtar 7Daa	071800000	35	Private
24	Tanahu	Byas-13	6	Chha danda keshavtar 7Daa	071800000	54	Private
25	Tanahu	Byas-13	6	Chha danda keshavtar 7Daa	071800000	43	Private
26	Tanahu	Byas-13	6	Chha danda keshavtar 7Daa	071800000	40	Private
27	Tanahu	Byas-13	6	Chha danda keshavtar 7Daa	071800000	25	Private
28	Tanahu	Byas-13	6	Chha danda keshavtar 7Daa	071800000	52	Private
29	Tanahu	Byas-13	6	Chha danda keshavtar 7Daa	071800000	51	Private
30	Tanahu	Byas-13	7	Chha danda keshavtar 7Ana	071500000	32	Government
31	Tanahu	Byas-13	8			0	Government
32	Tanahu	Byas-13	9			0	Government
33	Tanahu	Byas-13	10			0	Government
34	Tanahu	Byas-13	11			Unknown	Private
35	Tanahu	Byas-13	12			0	Government
36	Tanahu	Byas-13	13			0	Government
37	Tanahu	Byas-13	14			0	Government
38	Tanahu	Byas-13	15			0	Government
39	Tanahu	Byas-13	16			Unknown	Private
40	Tanahu	Byas-13	17	Chha danda keshavtar 8Chha	080700000	53	Government
41	Tanahu	Byas-13	17			0	Government
42	Tanahu	Byas-13	18	Chha danda keshavtar 8Chha	080700000	53	Government
43	Tanahu	Byas-13	18	Chha danda keshavtar 8Chha	080700000	55	Government
44	Tanahu	Byas-13	19	Chha danda keshavtar 8Chha	080700000	124	Government
45	Tanahu	Byas-13	19	Chha danda keshavtar 8Chha	080700000	91	Private
46	Tanahu	Byas-13	19	Chha danda keshavtar 8Chha	080700000	51	Private
47	Tanahu	Byas-13	19	Chha danda keshavtar 8Chha	080700000	71	Private
48	Tanahu	Byas-14	20	Chha danda keshavtar 8Chha	080700000	160	Government



Handwritten signature



Handwritten signature

S. No.	District	Mun/RM-Ward	Tower No	Old Map Number	Map Number	Parcel No.	Land Ownership
49	Tanahu	Byas-14	21			0	Government
50	Tanahu	Byas-14	22			Unknown	Private
51	Tanahu	Byas-14	23			0	Government
52	Tanahu	Byas-14	24			0	Government
53	Tanahu	Byas-14	25			0	Government
54	Tanahu	Bandipur-2	26			0	Government
55	Tanahu	Bandipur-2	27	Chha danda keshavtar 1Kha	010200000	39	Private
56	Tanahu	Bandipur-2	27	Chha danda keshavtar 1Kha	010200000	40	Private
57	Tanahu	Bandipur-2	27	Chha danda keshavtar 1Kha	010200000	46	Private
58	Tanahu	Bandipur-2	27	Chha danda keshavtar 1Kha	010200000	549	Private
59	Tanahu	Bandipur-2	27	Chha danda keshavtar 1Kha	010200000	548	Private
60	Tanahu	Bandipur-2	27	Chha danda keshavtar 1Kha	010200000	44	Private
61	Tanahu	Bandipur-2	28			0	Government
62	Tanahu	Bandipur-3	29			0	Government
63	Tanahu	Bandipur-3	30			0	Government
64	Tanahu	Bandipur-3	31			0	Government
65	Tanahu	Bandipur-3	32	Bandipur 2Ka	020100000	169	Private
66	Tanahu	Bandipur-3	32	Bandipur 2Ka	020100000	158	Private
67	Tanahu	Bandipur-3	32	Bandipur 2Ka	020100000	55	Private
68	Tanahu	Bandipur-3	33	Bandipur 2Ka	020100000	267	Private
69	Tanahu	Bandipur-3	33	Bandipur 2Ka	020100000	266	Private
70	Tanahu	Bandipur-3	33	Bandipur 2Ka	020100000	148	Government
71	Tanahu	Bandipur-3	34	Bandipur 2Ka	020100000	148	Private
72	Tanahu	Bandipur-3	35	Bandipur 2Cha	020600000	10	Private
73	Tanahu	Bandipur-3	35	Bandipur 2Cha	020600000	7	Government
74	Tanahu	Bandipur-3	35	Bandipur 2Cha	020600000	6	Private
75	Tanahu	Bandipur-3	36			0	Government
76	Tanahu	Bandipur-4	37	Bandipur 2Ta	021100000	64	Private
77	Tanahu	Bandipur-4	37	Bandipur 2Ta	021100000	25	Private
78	Tanahu	Bandipur-4	37	Bandipur 2Ta	021100000	26	Government
79	Tanahu	Bandipur-4	37	Bandipur 2Ta	021100000	24	Private
80	Tanahu	Bandipur-4	38	Bandipur 2Ta	021100000	28	Government
81	Tanahu	Bandipur-4	38	Bandipur 2Ta	021100000	27	Private
82	Tanahu	Bandipur-6	39	Bar danda Dharampani 5Kha	050200000	96	Private
83	Tanahu	Bandipur-6	39	Bar danda Dharampani 5Kha	050200000	95	Private
84	Tanahu	Bandipur-6	40	Bar danda Dharampani 5Kha	050200000	144	Private
85	Tanahu	Bandipur-6	40	Bar danda Dharampani 5Kha	050200000	145	Private
86	Tanahu	Bandipur-6	40	Bar danda Dharampani 5Kha	050200000	99	Private
87	Tanahu	Bandipur-6	41	Bar danda Dharampani 5Kha	050200000	124	Private
88	Tanahu	Bandipur-6	41	Bar danda Dharampani 5Kha	050200000	125	Private
89	Tanahu	Bandipur-6	41	Bar danda Dharampani 5Kha	050200000	126	Private
90	Tanahu	Bandipur-6	41	Bar danda Dharampani 5Kha	050200000	128	Private
91	Tanahu	Bandipur-6	41	Bar danda Dharampani 5Kha	050200000	129	Private
92	Tanahu	Bandipur-6	41	Bar danda Dharampani 5Kha	050200000	130	Private
93	Tanahu	Bandipur-6	41	Bar danda Dharampani 5Kha	050200000	131	Government
94	Tanahu	Bandipur-6	42	Bar danda Dharampani 5Kha	050200000	300	Private
95	Tanahu	Bandipur-6	42	Bar danda Dharampani 5Kha	050200000	298	Private
96	Tanahu	Bandipur-6	42	Bar danda Dharampani 5Kha	050200000	388	Private
97	Tanahu	Bandipur-6	43			0	Government
98	Tanahu	Bandipur-6	44	Bar danda Dharampani 9Kha	090200000	122	Private
99	Tanahu	Bandipur-6	44	Bar danda Dharampani 9Kha	090200000	123	Private

S. No.	District	MunRM-Ward	Tower No	Old Map Number	Map Number	Parcel No.	Land Ownership
100	Tanahu	Bandipur-6	44	Bar danda Dharampani 9Kha	090200000	178	Private
101	Tanahu	Bandipur-6	44	Bar danda Dharampani 9Kha	090200000	179	Private
102	Tanahu	Bandipur-6	45	Bar danda Dharampani 9Ka	090100000	6	Private
103	Tanahu	Bandipur-6	45	Bar danda Dharampani 9Ka	090100000	5	Private
104	Tanahu	Bandipur-6	45	Bar danda Dharampani 9Ka	090100000	2	Private
105	Tanahu	Bandipur-6	45	Bar danda Dharampani 9Ka	090100000	4	Private
106	Tanahu	Bandipur-6	46	Bar danda Dharampani 9Ka	090100000	34	Private
107	Tanahu	Bandipur-6	46	Bar danda Dharampani 9Ka	090100000	33	Private
108	Tanahu	Bandipur-6	46	Bar danda Dharampani 9Ka	090100000	35	Private
109	Tanahu	Bandipur-6	46	Bar danda Dharampani 9Ka	090100000	31	Private
110	Tanahu	Bandipur-6	46	Bar danda Dharampani 9Ka	090100000	36	Private
111	Tanahu	Abukhairani-6	47	Terhabise Hilekharka 7Kha	070200000	1	Private
112	Tanahu	Abukhairani-6	47	Terhabise Hilekharka 7Kha	070200000	999997	Private
113	Tanahu	Abukhairani-6	47	Terhabise Hilekharka 7Kha	070200000	2	Private
114	Tanahu	Abukhairani-6	47	Terhabise Hilekharka 7Kha	070200000	999996	Private
115	Tanahu	Abukhairani-6	47	Terhabise Hilekharka 7Kha	070200000	59	Government
116	Tanahu	Abukhairani-6	48	Terhabise Hilekharka 7Kha	070200000	67	Government
117	Tanahu	Abukhairani-6	48	Terhabise Hilekharka 7Kha	070200000	91	Private
118	Tanahu	Abukhairani-6	48	Terhabise Hilekharka 7Kha	070200000	47	Private
119	Tanahu	Abukhairani-6	48	Terhabise Hilekharka 7Kha	070200000	50	Private
120	Tanahu	Abukhairani-6	49	Terhabise Hilekharka 7Kha	070200000	124	Government
121	Tanahu	Abukhairani-6	49	Terhabise Hilekharka 7Kha	070200000	94	Private
122	Tanahu	Abukhairani-6	49	Terhabise Hilekharka 7Kha	070200000	95	Private
123	Tanahu	Abukhairani-6	49	Terhabise Hilekharka 7Kha	070200000	93	Private
124	Tanahu	Abukhairani-6	50			0	Government
125	Tanahu	Abukhairani-6	51			0	Government
126	Tanahu	Abukhairani-6	52			Unknown	Private
127	Tanahu	Abukhairani-6	52	Tehrabise Hilekharka 8Ttha	081200000	8	Government
128	Tanahu	Abukhairani-6	52	Tehrabise Hilekharka 8Ttha	081200000	7	Private
129	Tanahu	Abukhairani-6	53			0	Government
130	Tanahu	Abukhairani-6	53	Tehrabise Hilekharka 8Ttha	081200000	145	Private
131	Tanahu	Abukhairani-6	53	Tehrabise Hilekharka 8Ttha	081200000	144	Private
132	Tanahu	Abukhairani-6	54	Tehrabise Hilekharka 8Ttha	081200000	161	Private
133	Tanahu	Abukhairani-6	54	Tehrabise Hilekharka 8Ttha	081200000	157	Private
134	Tanahu	Abukhairani-6	54	Tehrabise Hilekharka 8Ttha	081200000	160	Private
135	Tanahu	Abukhairani-6	54	Tehrabise Hilekharka 8Ttha	081200000	159	Private
136	Tanahu	Abukhairani-6	55	Tehrabise Hilekharka 9Ka	090100000	177	Government
137	Tanahu	Abukhairani-6	55	Tehrabise Hilekharka 9Ka	090100000	81	Government
138	Tanahu	Abukhairani-6	55	Tehrabise Hilekharka 9Ka	090100000	176	Private
139	Tanahu	Abukhairani-6	55	Tehrabise Hilekharka 9Ka	090100000	81	Government
140	Tanahu	Abukhairani-6	56	Tehrabise Hilekharka 9Ka	090100000	185	Private
141	Tanahu	Abukhairani-6	56	Tehrabise Hilekharka 9Ka	090100000	179	Private
142	Tanahu	Abukhairani-6	56	Tehrabise Hilekharka 9Ka	090100000	180	Private
143	Tanahu	Abukhairani-6	56	Tehrabise Hilekharka 9Ka	090100000	178	Private
144	Tanahu	Abukhairani-6	57	Tehrabise Hilekharka 9Cha	090600000	116	Government
145	Tanahu	Abukhairani-6	57	Tehrabise Hilekharka 9Cha	090600000	10	Private
146	Tanahu	Abukhairani-6	57	Tehrabise Hilekharka 9Cha	090600000	11	Private
147	Tanahu	Abukhairani-6	57	Tehrabise Hilekharka 9Cha	090600000	13	Private
148	Tanahu	Abukhairani-6	57	Tehrabise Hilekharka 9Cha	090600000	12	Private
149	Tanahu	Abukhairani-6	58	Tehrabise Hilekharka 9Cha	090600000	37	Private
150	Tanahu	Abukhairani-6	58	Tehrabise Hilekharka 9Cha	090600000	35	Private

S. No.	District	Mun/RM-Ward	Tower No	Old Map Number	Map Number	Parcel No.	Land Ownership
151	Tanahu	Abukhairani-6	58	Tehrabise Hilekharka 9Cha	090600000	30	Private
152	Tanahu	Abukhairani-6	58	Tehrabise Hilekharka 9Cha	090600000	28	Private
153	Tanahu	Abukhairani-6	59	Tehrabise Hilekharka 9Cha	090600000	16	Government
154	Tanahu	Abukhairani-6	59	Tehrabise Hilekharka 9Cha	090600000	28	Private
155	Tanahu	Abukhairani-6	59	Tehrabise Hilekharka 9Cha	090600000	27	Government
156	Tanahu	Abukhairani-6	60	Tehrabise Hilekharka 5Cha	050600000	51	Private
157	Tanahu	Abukhairani-6	61	Tehrabise Hilekharka 8Ka	080100000	27	Private
158	Tanahu	Abukhairani-6	61	Tehrabise Hilekharka 8Ka	080100000	23	Private
159	Tanahu	Abukhairani-6	61	Tehrabise Hilekharka 8Ka	080100000	22	Private
160	Tanahu	Abukhairani-6	61	Tehrabise Hilekharka 8Ka	080100000	21	Private
161	Tanahu	Abukhairani-6	61	Tehrabise Hilekharka 8Ka	080100000	19	Private
162	Tanahu	Abukhairani-6	62			0	Government
163	Tanahu	Abukhairani-6	63			0	Government
164	Tanahu	Abukhairani-6	64	Tehrabise Hilekharka 5Yna	051000000	6	Private
165	Tanahu	Abukhairani-6	64	Tehrabise Hilekharka 5Yna	051000000	5	Government
166	Tanahu	Abukhairani-6	65			0	Government
167	Tanahu	Abukhairani-6	66			0	Government
168	Tanahu	Abukhairani-5	67			0	Government
169	Tanahu	Abukhairani-5	68	Tehrabise Hilekharka 4Gha	040400000	17	Private
170	Tanahu	Abukhairani-5	68	Tehrabise Hilekharka 4Gha	040400000	18	Private
171	Tanahu	Abukhairani-5	68	Tehrabise Hilekharka 4Gha	040400000	16	Private
172	Tanahu	Abukhairani-5	68	Tehrabise Hilekharka 4Gha	040400000	15	Private
173	Tanahu	Abukhairani-5	68	Tehrabise Hilekharka 4Gha	040400000	14	Private
174	Tanahu	Abukhairani-5	69	Tehrabise Hilekharka 4Gha	040400000	29	Government
175	Tanahu	Abukhairani-5	69	Tehrabise Hilekharka 4Gha	040400000	34	Private
176	Tanahu	Abukhairani-5	69	Tehrabise Hilekharka 4Gha	040400000	33	Private
177	Tanahu	Abukhairani-5	70	Tehrabise Hilekharka 4Ga	040300000	5	Private
178	Tanahu	Abukhairani-5	71			0	Government
179	Tanahu	Abukhairani-5	72	Tehrabise Hilekharka 4Kha	40200000	6	Private
180	Tanahu	Abukhairani-5	72	Tehrabise Hilekharka 4Kha	40200000	13	Private
181	Tanahu	Abukhairani-5	72	Tehrabise Hilekharka 4Kha	40200000	7	Private
182	Tanahu	Abukhairani-5	72	Tehrabise Hilekharka 4Kha	40200000	12	Private
183	Tanahu	Abukhairani-5	73	Tehrabise Hilekharka 4Kha	40200000	23	Private
184	Tanahu	Abukhairani-5	73	Tehrabise Hilekharka 4Kha	40200000	24	Private
185	Tanahu	Abukhairani-5	73	Tehrabise Hilekharka 4Kha	40200000	27	Private
186	Tanahu	Abukhairani-5	74	Tehrabise Hilekharka 4Ka	040100000	52	Government
187	Tanahu	Abukhairani-5	74	Tehrabise Hilekharka 4Ka	040100000	57	Government
188	Tanahu	Abukhairani-5	75	Tehrabise Hilekharka 4Ka	040100000	32	Private
189	Tanahu	Abukhairani-5	75	Tehrabise Hilekharka 4Ka	040100000	31	Private
190	Tanahu	Abukhairani-4	76	Satrasay Abu 8Ka	080100000	25	Private
191	Tanahu	Abukhairani-4	76	Satrasay Abu 8Ka	080100000	24	Private
192	Tanahu	Abukhairani-4	77	Satrasay Abu 8Ka	080100000	23	Government
193	Tanahu	Abukhairani-4	78	Satrasay Abu 8Ka	080100000	11	Private
194	Tanahu	Abukhairani-4	78	Satrasay Abu 8Ka	080100000	12	Private
195	Tanahu	Abukhairani-4	79	Satrasay Abu 8Ka	080100000	23	Government
196	Tanahu	Abukhairani-4	80			Unknown	Private
197	Tanahu	Abukhairani-4	81			Unknown	Private
198	Tanahu	Abukhairani-4	81	Satrasay Abu 9Ka	090100000	1	Private
199	Tanahu	Abukhairani-4	81	Satrasay Abu 9Ka	090100000	2	Private
200	Tanahu	Abukhairani-4	82			0	Government
201	Tanahu	Abukhairani-4	82	Satrasay Abu 9Kha	090200000	1	Private




Signature

Signature

S. No.	District	Mun/RM-Ward	Tower No	Old Map Number	Map Number	Parcel No.	Land Ownership
202	Tanahu	Abukhairani-4	82	Satrasay Abu 9Ka	090100000	30	Private
203	Tanahu	Abukhairani-4	82	Satrasay Abu 9Kha	090200000	8	Government
204	Tanahu	Abukhairani-4	82	Satrasay Abu 9Ka	090100000	30	Private
205	Tanahu	Abukhairani-4	82	Satrasay Abu 9Kha	090200000	8	Government
206	Tanahu	Abukhairani-4	82	Satrasay Abu 9Ka	090100000	30	Private
207	Tanahu	Abukhairani-4	83			0	Government
208	Tanahu	Abukhairani-4	83	Satrasay Abu 9Kha	090200000	7	Government
209	Tanahu	Abukhairani-4	84			0	Government
210	Tanahu	Abukhairani-4	85			0	Government
211	Tanahu	Abukhairani-4	86			0	Government
212	Tanahu	Abukhairani-4	87			0	Government
213	Tanahu	Abukhairani-4	87	Satrasay Abu 9Cha	090600000	2	Private
214	Tanahu	Abukhairani-4	88			0	Government
215	Tanahu	Abukhairani-4	88	Satrasay Abu 9Cha	090600000	11	Government
216	Tanahu	Abukhairani-4	89			0	Government
217	Tanahu	Abukhairani-4	89	Satrasay Abu 9Cha	090600000	11	Government
218	Tanahu	Abukhairani-4	90	Satrasay Abu 9Cha	090600000	72	Private
219	Tanahu	Abukhairani-4	90	Satrasay Abu 9Cha	090600000	73	Private
220	Tanahu	Abukhairani-4	90	Satrasay Abu 9Cha	090600000	60	Government
221	Tanahu	Abukhairani-4	90	Satrasay Abu 9Cha	090600000	74	Private
222	Tanahu	Abukhairani-4	91			0	Government
223	Tanahu	Abukhairani-4	92			0	Government
224	Tanahu	Abukhairani-4	93			0	Government
225	Tanahu	Abukhairani-4	94			Unknown	Private
226	Chitawan	lcchakamana-6	95			Unknown	Private
227	Chitawan	lcchakamana-6	96			0	Government
228	Chitawan	lcchakamana-6	97			Unknown	Private
229	Chitawan	lcchakamana-6	98			Unknown	Private
230	Chitawan	lcchakamana-5	99			Unknown	Private
231	Chitawan	lcchakamana-5	100			Unknown	Private
232	Chitawan	lcchakamana-5	101			Unknown	Private
233	Chitawan	lcchakamana-5	102			Unknown	Private
234	Chitawan	lcchakamana-5	103			Unknown	Private
235	Chitawan	lcchakamana-5	104			Unknown	Private
236	Chitawan	lcchakamana-2	105			0	Government
237	Chitawan	lcchakamana-2	106			0	Government
238	Chitawan	lcchakamana-2	107			0	Government
239	Chitawan	lcchakamana-2	108			0	Government
240	Chitawan	lcchakamana-2	109			Unknown	Private
241	Chitawan	lcchakamana-2	110			Unknown	Private
242	Chitawan	lcchakamana-2	111			Unknown	Private
243	Chitawan	lcchakamana-2	112			0	Government
244	Chitawan	lcchakamana-2	114			Unknown	Private
245	Chitawan	lcchakamana-2	115			0	Government
246	Dhading	BenighatRorang-10	116			0	Government
247	Dhading		117			0	Government
248	Dhading		118			0	Government
249	Dhading		119			Unknown	Private
250	Dhading		120			Unknown	Private
251	Dhading		121			Unknown	Private
252	Dhading		122			0	Government





Signature



नेपाल सरकार
भू-संसाधन विभाग
काठमाडौं

S. No.	District	Mun/RM-Ward	Tower No	Old Map Number	Map Number	Parcel No.	Land Ownership
253	Dhading		123			Unknown	Private
254	Dhading		124	Jogimara 4Kha	555504020	76	Private
255	Dhading		124	Jogimara 4Kha	555504020	52	Private
256	Dhading		124	Jogimara 4Kha	555504020	55	Private
257	Dhading		124	Jogimara 4Kha	555504020	54	Private
258	Dhading		124	Jogimara 4Kha	555504020	53	Private
259	Dhading		125	Jogimara 4Ga	555504030	7	Private
260	Dhading		125	Jogimara 4Ga	555504030	5	Private
261	Dhading		125	Jogimara 4Ga	555504030	4	Private
262	Dhading		126	Jogimara 4Ga	555504030	30	Private
263	Dhading		126	Jogimara 4Ga	555504030	32	Private
264	Dhading		126	Jogimara 4Ga	555504030	33	Private
265	Dhading		127			0	Government
266	Dhading		128			Unknown	Private
267	Dhading		129			Unknown	Private
268	Dhading		130			0	Government
269	Dhading		131			Unknown	Private
270	Dhading		132			Unknown	Private
271	Dhading		133			0	Government
272	Dhading		134			Unknown	Private
273	Dhading		135			Unknown	Private
274	Dhading		136			0	Government
275	Dhading		137			0	Government
276	Dhading		138			0	Government
277	Dhading	BenighatRorang-9	139			Unknown	Private
278	Dhading	9	140			0	Government
279	Dhading	BenighatRorang-9	141			0	Government
280	Dhading	9	142			0	Government
281	Dhading		143			Unknown	Private
282	Dhading		144			Unknown	Private
283	Dhading	BenighatRorang-8	145			0	Government
284	Dhading	8	146			Unknown	Private
285	Dhading		147			0	Government
286	Dhading		148			0	Government
287	Dhading		149			0	Government
288	Dhading		150			0	Government
289	Dhading		151			0	Government
290	Dhading		152			0	Government
291	Dhading		153			0	Government
292	Dhading	BenighatRorang-7	154			0	Government
293	Dhading	7	155			0	Government
294	Dhading	BenighatRorang-5	156			0	Government
295	Dhading		157			0	Government
296	Dhading		158			0	Government
297	Dhading		159			0	Government
298	Dhading	BenighatRorang-4	160			0	Government
299	Dhading	4	161			0	Government
300	Dhading		162			0	Government
301	Dhading		163			0	Government
302	Dhading		164			0	Government

Handwritten signature/initials.



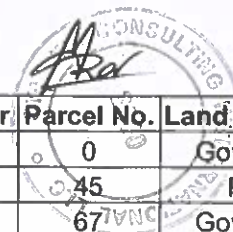
S. No.	District	Mun/RM-Ward	Tower No	Old Map Number	Map Number	Parcel No.	Land Ownership
303	Dhading		166			0	Government
304	Dhading		166	Benighat5 NGa	555505050	40	Private
305	Dhading		166	Benighat5 NGa	555505050	41	Private
306	Dhading		166	Benighat5 NGa	555505050	150	Private
307	Dhading		166	Benighat5 NGa	555505050	42	Private
308	Dhading		166	Benighat5 NGa	555505050	44	Private
309	Dhading		167	Benighat5 Ga	555505030	127	Private
310	Dhading		167	Benighat5 Ga	555505030	126	Private
311	Dhading		168	Benighat5 Ga	555505030	131	Private
312	Dhading		168	Benighat5 Ga	555505030	152	Private
313	Dhading	BenighatRorang-4	168	Benighat5 Ga	555505030	85	Private
314	Dhading		168	Benighat5 Ga	555505030	87	Private
315	Dhading		168	Benighat5 Ga	555505030	89	Private
316	Dhading		168	Benighat5 Ga	555505030	88	Private
317	Dhading		168	Benighat5 Ga	555505030	81	Private
318	Dhading		168	Benighat5 Ga	555505030	80	Private
319	Dhading		169			Unknown	Private
320	Dhading		170			0	Government
321	Dhading		170	Benighat 4jha	555504090	10	Government
322	Dhading		171	Benighat 4jha	555504090	44	Private
323	Dhading		171			0	Government
324	Dhading	BenighatRorang-3	172			0	Government
325	Dhading		173	benighat4 Nga	555504050	73	Private
326	Dhading		173	benighat4 Nga	555504050	144	Private
327	Dhading		173			0	Government
328	Dhading		174			Unknown	Private
329	Dhading		174	benighat4 Nga	555504050	148	Private
330	Dhading		174	benighat4 Nga	555504050	147	Private
331	Dhading	Gajuri-2	175	Gajuri4 chha	555504070	15	Private
332	Dhading	Gajuri-2	175	Gajuri4 chha	555504070	146	Private
333	Dhading	Gajuri-2	175	Gajuri4 chha	555504070	10	Private
334	Dhading	Gajuri-2	176	Gajuri4 chha	555504070	18	Private
335	Dhading	Gajuri-2	176			0	Government
336	Dhading	Gajuri-2	177			0	Government
337	Dhading	Gajuri-2	177	Gajuri2 Ga	555502030	138	Government
338	Dhading	Gajuri-2	178	Gajuri2 Ga	555502030	37	Private
339	Dhading	Gajuri-2	178			0	Government
340	Dhading	Gajuri-2	178	Gajuri2 Ga	555502030	7	Government
341	Dhading	Gajuri-2	178	Gajuri2 Ga	555502030	178	Private
342	Dhading	Gajuri-2	178	Gajuri2 Ga	555502030	177	Private
343	Dhading	Gajuri-2	179			0	Government
344	Dhading	Gajuri-2	179	Gajuri2 Ga	555502030	4	Private
345	Dhading	Gajuri-2	180	Gajuri2 cha	555502060	71	Government
346	Dhading	Gajuri-2	180	Gajuri2 cha	555502060	146	Private
347	Dhading	Gajuri-2	180	Gajuri2 cha	555502060	51	Private
348	Dhading	Gajuri-2	181	Gajuri2 cha	555502060	74	Government
349	Dhading	Gajuri-2	181	Gajuri2 cha	555502060	45	Private
350	Dhading	Gajuri-2	182	Gajuri2 Gha	555502040	85	Private
351	Dhading	Gajuri-2	182	Gajuri2 Gha	555502040	86	Private
352	Dhading	Gajuri-2	182	Gajuri2 Gha	555502040	127	Private
353	Dhading	Gajuri-2	182			0	Government

S. No.	District	Mun/SM-Ward	Power No	Old Map Number	Map Number	Parcel No.	Land Ownership
354	Dhading	Gajuri-2	183	Gajuri2 cha	555502060	15	Private
355	Dhading	Gajuri-2	183	Gajuri2 cha	555502060	17	Private
356	Dhading	Siddhalekh-6	184	kumpur 4Jha	555504090	14	Private
357	Dhading	Siddhalekh-6	184	kumpur 4Jha	555504090	160	Private
358	Dhading	Siddhalekh-6	185	kumpur 4Jha	555504090	8	Private
359	Dhading	Siddhalekh-6	185	kumpur 4Jha	555504090	302	Private
360	Dhading	Siddhalekh-6	185			0	Government
361	Dhading	Siddhalekh-6	186	kumpur 4Nga	555504050	68	Private
362	Dhading		186/1	kumpur 4Nga	555504050	70	Private
363	Dhading		186/1	kumpur 4Nga	555504050	72	Private
364	Dhading		186/1	kumpur 4Nga	555504050	73	Private
365	Dhading		186/2			Unknown	Private
366	Dhading	Siddhalekh-6	187			0	Government
367	Dhading	Siddhalekh-6	188			0	Government
368	Dhading	Siddhalekh-6	188	kumpur 4Ja	555504080	137	Private
369	Dhading	Siddhalekh-6	189			Unknown	Private
370	Dhading	Siddhalekh-6	189	kumpur 4Ja	555504080	140	Private
371	Dhading	Siddhalekh-6	189	kumpur 4Ja	555504080	84	Government
372	Dhading	Siddhalekh-6	189	kumpur 4Ja	555504080	124	Private
373	Dhading	Siddhalekh-6	189	kumpur 4Ja	555504080	139	Private
374	Dhading	Siddhalekh-6	189	kumpur 4Ja	555504080	123	Private
375	Dhading	Siddhalekh-6	190			0	Government
376	Dhading	Siddhalekh-6	190	kumpur 3Chha	555503070	189	Private
377	Dhading	Siddhalekh-6	190	kumpur 3Chha	555503070	155	Private
378	Dhading	Siddhalekh-6	191			0	Government
379	Dhading	Siddhalekh-7	192			0	Government
380	Dhading	Siddhalekh-7	193			0	Government
381	Dhading	Siddhalekh-7	193	kumpur 7cha	555507060	71	Private
382	Dhading	Siddhalekh-7	194	kumpur 7cha	555507060	82	Private
383	Dhading	Siddhalekh-7	195			0	Government
384	Dhading	Siddhalekh-7	195	kumpur 7Ta	555507110	232	Private
385	Dhading	Siddhalekh-7	196			0	Government
386	Dhading	Siddhalekh-7	197			Unknown	Private
387	Dhading	Siddhalekh-7	198	kumpur 5gha	555505040	376	Private
388	Dhading	Siddhalekh-7	198	kumpur 5gha	555505040	377	Private
389	Dhading	Siddhalekh-7	198	kumpur 5gha	555505040	375	Private
390	Dhading	Siddhalekh-7	198	kumpur 5gha	555505040	87	Private
391	Dhading	Siddhalekh-7	199	kumpur 5gha	555505040	323	Private
392	Dhading	Siddhalekh-7	199	kumpur 5gha	555505040	322	Private
393	Dhading	Siddhalekh-7	199	kumpur 5gha	555505040	321	Private
394	Dhading	Siddhalekh-7	200	kumpur 5gha	555505040	50	Private
395	Dhading	Siddhalekh-7	200	kumpur 5gha	555505040	51	Private
396	Dhading	Siddhalekh-7	200	kumpur 5gha	555505040	52	Private
397	Dhading	Siddhalekh-7	201	kumpur 5gha	555505040	199	Private
398	Dhading	Siddhalekh-7	201	kumpur 5gha	555505040	200	Private
399	Dhading	Siddhalekh-7	202	kumpur 5gha	555505040	252	Private
400	Dhading	Siddhalekh-7	202	kumpur 5gha	555505040	310	Private
401	Dhading	Siddhalekh-7	203	kumpur 5Nga	555505050	2	Private
402	Dhading	Siddhalekh-7	203	kumpur 5Nga	555505050	6	Private
403	Dhading	Siddhalekh-7	204	kumpur 5Nga	555505050	58	Private
404	Dhading	Siddhalekh-7	204	kumpur 5Nga	555505050	156	Private

S. No.	District	Mun/RM-Ward	Plot No	Old Map Number	Map Number	Parcel No.	Land Ownership
405	Dhading	Siddhalekh-7	204	kumpur 5Nga	555505050	57	Private
406	Dhading	Siddhalekh-7	205	kumpur 5Nga	555505050	2	Private
407	Dhading	Siddhalekh-7	206	kumpur 5Nga	555505050	94	Private
408	Dhading	Siddhalekh-7	206			0	Government
409	Dhading	Galchi-3	207	Kalleri 8Ka	55550401	119	Private
410	Dhading	Galchi-3	207	Kalleri 8Ka	55550401	118	Private
411	Dhading	Galchi-3	207	Kalleri 8Ka	55550401	67	Private
412	Dhading	Galchi-3	207	Kalleri 8Ka	55550401	113	Private
413	Dhading	Galchi-3	207	Kalleri 8Ka	55550401	65	Private
414	Dhading	Galchi-2	208			0	Government
415	Dhading	Galchi-2	209			0	Government
416	Dhading	Galchi-2	210			Unknown	Private
417	Dhading	Galchi-3	211			0	Government
418	Dhading	Galchi-3	212			0	Government
419	Dhading	Galchi-3	212	Kalleri 6Ja	555506080	4	Private
420	Dhading	Galchi-3	212	Kalleri 6Ja	555506080	2	Private
421	Dhading	Galchi-3	212	Kalleri 6Ja	555506080	1	Private
422	Dhading	Galchi-3	213			0	Government
423	Dhading	Galchi-3	214	Kalleri 7Ka	555507010	631	Private
424	Dhading	Galchi-3	214	Kalleri 7Ka	555507010	632	Private
425	Dhading	Galchi-3	214			Unknown	Private
426	Dhading	Galchi-3	214	Kalleri 7Ka	555507010	630	Private
427	Dhading	Galchi-3	215	Kalleri 7Ka	555507010	662	Private
428	Dhading	Galchi-3	215	Kalleri 7Ka	555507010	661	Private
429	Dhading	Galchi-3	216	Kalleri 5Ka	555505010	35	Private
430	Dhading	Galchi-3	216	Kalleri 5Ka	555505010	33	Private
431	Dhading	Galchi-3	216	Kalleri 5Ka	555505010	32	Private
432	Dhading	Galchi-3	216	Kalleri 5Ka	555505010	34	Private
433	Dhading	Galchi-3	217	Kalleri 5Ka	555505010	158	Private
434	Dhading	Galchi-3	217	Kalleri 5Ka	555505010	157	Private
435	Dhading	Galchi-3	218	Kalleri 5Cha	555505070	39	Private
436	Dhading	Galchi-3	218	Kalleri 5Cha	555505070	38	Private
437	Dhading	Galchi-3	218			0	Government
438	Dhading	Galchi-3	218	Kalleri 5Cha	555505070	1	Private
439	Dhading	Galchi-2	219	Kalleri 5Ga	555505030	191	Private
440	Dhading	Galchi-2	219	Kalleri 5Ga	555505030	86	Private
441	Dhading	Galchi-2	219			0	Government
442	Dhading	Galchi-2	219	Kalleri 5Ga	555505030	153	Private
443	Dhading	Galchi-2	219	Kalleri 5Ga	555505030	152	Private
444	Dhading	Galchi-2	219	Kalleri 5Ga	555505030	119	Private
445	Dhading	Galchi-2	220			Unknown	Private
446	Dhading	Galchi-2	220	Kalleri 5Nga	555505050	90	Government
447	Dhading	Galchi-2	220	Kalleri 5Nga	555505050	1	Private
448	Dhading	Galchi-2	221			Unknown	Private
449	Dhading	Nilkantha-5	222	Khalte 3Cha	555503060	105	Private
450	Dhading	Nilkantha-5	222	Khalte 3Cha	555503060	150	Private
451	Dhading	Nilkantha-5	222	Khalte 3Cha	555503060	149	Private
452	Dhading	Nilkantha-5	222	Khalte 3Cha	555503060	104	Private
453	Dhading	Nilkantha-5	222	Khalte 3Cha	555503060	68	Private
454	Dhading	Nilkantha-5	223			0	Government
455	Dhading	Nilkantha-5	224	Khalte 4Chha	555504070	47	Private



Handwritten signature



S. No.	District	Mun/RM-Ward	Tower No	Old Map Number	Map Number	Parcel No.	Land Ownership
456	Dhading	Nilkantha-5	224			0	Government
457	Dhading	Nilkantha-5	225	Khalte 4Gha	555504040	45	Private
458	Dhading	Nilkantha-5	225	Khalte 4Gha	555504040	67	Government
459	Dhading	Nilkantha-5	225	Khalte 4Gha	555504040	107	Private
460	Dhading	Nilkantha-5	225	Khalte 4Gha	555504040	106	Private
461	Dhading	Nilkantha-5	225	Khalte 4Gha	555504040	87	Private
462	Dhading	Nilkantha-5	225	Khalte 4Gha	555504040	44	Private
463	Dhading	Nilkantha-5	225	Khalte 4Gha	555504040	67	Government
464	Dhading	Nilkantha-5	225	Khalte 4Cha	555504060	1	Private
465	Dhading	Nilkantha-5	226	Khalte 4Gha	555504040	68	Private
466	Dhading	Nilkantha-5	226	Khalte 4Gha	555504040	69	Private
467	Dhading	Nilkantha-5	227			0	Government
468	Nuwakot	Nilkantha-5	227	Taruka 2Gha	020400000	26	Private
469	Nuwakot	Nilkantha-5	228	Taruka 2Gha	020400000	237	Government
470	Nuwakot	Nilkantha-5	228	Taruka 2Gha	020400000	15	Private
471	Nuwakot	Nilkantha-5	228	Taruka 2Gha	020400000	13	Private
472	Nuwakot	Nilkantha-5	228	Taruka 2Gha	020400000	14	Private
473	Nuwakot	Nilkantha-5	228	Taruka 2Gha	020400000	12	Private
474	Nuwakot	Tarkeshwor-2	229	Taruka 2Ga	020300000	68	Private
475	Nuwakot	Tarkeshwor-2	229	Taruka 2Ga	020300000	69	Private
476	Nuwakot	Tarkeshwor-2	229			0	Government
477	Nuwakot	Tarkeshwor-2	230	Taruka 2Ga	020300000	168	Government
478	Nuwakot	Tarkeshwor-2	230	Taruka 2Ga	020300000	114	Private
479	Nuwakot	Tarkeshwor-2	230	Taruka 2Ga	020300000	115	Private
480	Nuwakot	Tarkeshwor-2	231	Taruka 2Ga	020300000	168	Government
481	Nuwakot	Tarkeshwor-2	232			0	Government
482	Nuwakot	Tarkeshwor-2	233			0	Government
483	Nuwakot	Tarkeshwor-2	233	Taruka 1Kha	010200000	180	Private
484	Nuwakot	Tarkeshwor-2	233	Taruka 1Kha	010200000	181	Private
485	Nuwakot	Tarkeshwor-2	233	Taruka 1Kha	010200000	26	Government
486	Nuwakot	Tarkeshwor-2	234	Taruka 1Kha	010200000	130	Private
487	Nuwakot	Tarkeshwor-2	234	Taruka 1Kha	010200000	132	Private
488	Nuwakot	Tarkeshwor-2	234	Taruka 1Kha	010200000	134	Private
489	Nuwakot	Tarkeshwor-2	234	Taruka 1Kha	010200000	133	Private
490	Nuwakot	Tarkeshwor-2	235			0	Government
491	Nuwakot	Tarkeshwor-2	235	Taruka 1Kha	010200000	202	Government
492	Nuwakot	Tarkeshwor-2	235	Taruka 1Kha	010200000	204	Private
493	Nuwakot	Tarkeshwor-2	235	Taruka 1Kha	010200000	53	Government
494	Nuwakot	Tarkeshwor-2	235	Taruka 1Kha	010200000	72	Private
495	Nuwakot	Tarkeshwor-2	236			0	Government
496	Nuwakot	Tarkeshwor-4	237		1020562	999895	Government
497	Nuwakot	Tarkeshwor-4	238		1020562	999895	Government
498	Nuwakot	Tarkeshwor-4	239		1020562	13	Private
499	Nuwakot	Tarkeshwor-4	239		1020562	12	Private
500	Nuwakot	Tarkeshwor-4	239		1020562	14	Private
501	Nuwakot	Tarkeshwor-4	239		1020562	18	Private
502	Nuwakot	Tarkeshwor-4	239			0	Government
503	Nuwakot	Tarkeshwor-4	240		1020562	379	Private
504	Nuwakot	Tarkeshwor-4	240		1020562	378	Private
505	Nuwakot	Tarkeshwor-4	240		1020562	374	Private
506	Nuwakot	Tarkeshwor-4	240		1020562	376	Private



S. No.	District	Mun/RM-Ward	Tower No.	Old Map Number	Map Number	Parcel No.	Land Ownership
507	Nuwakot	Tarkeshwor-4	240		1020562	373	Private
508	Nuwakot	Tarkeshwor-4	240		1020562	1626	Private
509	Nuwakot	Tarkeshwor-4	240		1020562	1627	Private
510	Nuwakot	Tarkeshwor-4	240		1020562	370	Private
511	Nuwakot	Tarkeshwor-4	240		1020562	367	Private
512	Nuwakot	Tarkeshwor-4	240		1020562	368	Private
513	Nuwakot	Tarkeshwor-4	240		1020562	369	Private
514	Nuwakot	Tarkeshwor-4	240		1020562	365	Private
515	Nuwakot	Tarkeshwor-4	240		1020562	364	Private
516	Nuwakot	Belkotgadhi-7	241			Unknown	Private
517	Nuwakot	Belkotgadhi-7	241		1020562	438	Government
518	Nuwakot	Belkotgadhi-7	242		1020562	1707	Private
519	Nuwakot	Belkotgadhi-7	242		1020562	1709	Private
520	Nuwakot	Belkotgadhi-7	242		1020562	537	Private
521	Nuwakot	Belkotgadhi-7	242		1020562	534	Private
522	Nuwakot	Belkotgadhi-7	242		1020562	531	Private
523	Nuwakot	Belkotgadhi-7	242		1020562	532	Private
524	Nuwakot	Belkotgadhi-7	242		1020562	533	Private
525	Nuwakot	Belkotgadhi-7	242		1020562	457	Private
526	Nuwakot	Belkotgadhi-7	243		1020562	718	Private
527	Nuwakot	Belkotgadhi-7	243		1020562	724	Private
528	Nuwakot	Belkotgadhi-7	243		1020562	725	Private
529	Nuwakot	Belkotgadhi-7	243		1020562	726	Private
530	Nuwakot	Belkotgadhi-7	243		1020563	718	Private
531	Nuwakot	Belkotgadhi-7	243		1020563	724	Private
532	Nuwakot	Belkotgadhi-7	243		1020563	725	Private
533	Nuwakot	Belkotgadhi-7	243		1020563	726	Private
534	Nuwakot	Belkotgadhi-7	243		1020563	777	Private
535	Nuwakot	Belkotgadhi-7	243		1020563	778	Private
536	Nuwakot	Belkotgadhi-7	243		1020563	1481	Private
537	Nuwakot	Belkotgadhi-7	244		1020563	945	Government
538	Nuwakot	Belkotgadhi-7	244		1020563	444	Private
539	Nuwakot	Belkotgadhi-7	244		1020563	692	Private
540	Nuwakot	Belkotgadhi-7	244		1020563	691	Private
541	Nuwakot	Belkotgadhi-7	244		1020563	767	Private
542	Nuwakot	Belkotgadhi-7	244		1020563	449	Private
543	Nuwakot	Belkotgadhi-7	244		1020563	448	Private
544	Nuwakot	Belkotgadhi-7	244		1020563	450	Private
545	Nuwakot	Belkotgadhi-7	244		1020563	451	Private
546	Nuwakot	Belkotgadhi-7	244		1020563	736	Private
547	Nuwakot	Belkotgadhi-7	244		1020563	452	Private
548	Nuwakot	Belkotgadhi-7	245		1020563	132	Government
	Nuwakot	Belkotgadhi-7	245/A		1020563		Government
736	Nuwakot		246/2 (Quad/ combined twr)		1020563	132	Government

Affected Land Parcels (partially or fully) in Tower Footprint Area - Ratmatae to New Hetuda Section

S. No.	District	Muni/RM-Ward	Tower No.	Map Number	Parcel No.	Land Ownership
1	Nuwakot	Belkotgadhi-7	1	1020563	295	Private
2	Nuwakot	Belkotgadhi-7	1	1020563	32	Private
3	Nuwakot	Belkotgadhi-7	1	1020563	30	Private
4	Nuwakot	Belkotgadhi-7	1	1020563	35	Private
5	Nuwakot	Belkotgadhi-7	1	1020563	372	Private
6	Nuwakot	Belkotgadhi-7	1	1020563	380	Private
7	Nuwakot	Belkotgadhi-7	1	1020563	426	Private
8	Nuwakot	Belkotgadhi-7	1	1020563	28	Private
9	Nuwakot	Belkotgadhi-7	1	1020563	427	Private
10	Nuwakot	Belkotgadhi-7	3	1020603	404	Private
11	Nuwakot	Belkotgadhi-7	3	1020603	403	Private
12	Nuwakot	Belkotgadhi-7	4	1020603	79	Private
13	Nuwakot	Belkotgadhi-7	4	1020603	95	Private
14	Nuwakot	Belkotgadhi-7	5	1020603	370	Private
15	Nuwakot	Belkotgadhi-7	5	1020603	119	Private
16	Nuwakot	Belkotgadhi-7	5	1020603	369	Private
17	Nuwakot	Belkotgadhi-5	6	1020603	69	Government
18	Nuwakot	Belkotgadhi-5	7	1020643	165	Private
19	Nuwakot	Belkotgadhi-5	7	1020643	164	Private
20	Nuwakot	Belkotgadhi-5	7	1020643	163	Private
21	Nuwakot	Belkotgadhi-5	7	1020643	161	Private
22	Nuwakot	Belkotgadhi-5	8	1020644	585	Government
23	Nuwakot	Belkotgadhi-5	9	1020644	585	Government
24	Nuwakot	Belkotgadhi-5	9	1020643	986	Private
25	Nuwakot	Belkotgadhi-5	10	1020683	50	Government
26	Nuwakot	Belkotgadhi-5	10	1020683	754	Private
27	Nuwakot	Belkotgadhi-5	11	1020644	585	Government
28	Nuwakot	Belkotgadhi-5	11	1020683	38	Private
29	Nuwakot	Belkotgadhi-5	12	1020644	585	Government
30	Dhading	Galchi-8	13	555502020	6	Government
31	Dhading	Galchi-8	13	555502020	25	Private
32	Dhading	Galchi-8	13	555502020	24	Private
33	Dhading	Galchi-8	14		0	Government
34	Dhading	Galchi-8	15		0	Government
35	Dhading	Galchi-8	16		0	Government
36	Dhading	Galchi-8	17		0	Government
37	Dhading	Galchi-8	18		0	Government
38	Dhading	Galchi-8	19		Unknown	Private
39	Dhading	Galchi-8	20		0	Government
40	Dhading	Galchi-8	20	555502060	1	Government
41	Dhading	Galchi-8	21		0	Government

S. No.	District	Muni/RM-Ward	Tower No.	Map Number	Parcel No.	Land Ownership
42	Dhading	Galchi-8	23		0	Government
43	Dhading	Galchi-8	23		0	Government
44	Dhading	Galchi-8	24		Unknown	Private
45	Dhading	Thakre-1	25		0	Government
46	Dhading	Thakre-1	26	555508030	14	Private
47	Dhading	Thakre-1	26	555508030	374	Private
48	Dhading	Thakre-1	26	555508030	373	Private
49	Dhading	Thakre-1	26	555508030	372	Private
50	Dhading	Thakre-1	26		0	Government
51	Dhading	Thakre-1	26	555508030	13	Private
52	Dhading	Thakre-1	27	555508030	16	Private
53	Dhading	Thakre-1	27	555508030	371	Private
54	Dhading	Thakre-1	28	555508030	167	Private
55	Dhading	Thakre-1	29		0	Government
56	Dhading	Thakre-1	30	555508050	113	Government
57	Dhading	Thakre-1	31	555508050	113	Government
58	Dhading	Thakre-1	31	555508050	180	Private
59	Dhading	Thakre-2	32	555507020	149	Government
60	Dhading	Thakre-2	32	555507020	500	Private
61	Dhading	Thakre-2	32	555507020	509	Private
62	Dhading	Thakre-2	33	555507020	405	Private
63	Dhading	Thakre-2	33	555507020	138	Private
64	Dhading	Thakre-2	33	555507020	149	Government
65	Dhading	Thakre-2	33	555507020	124	Private
66	Dhading	Thakre-2	34	555507030	132	Government
67	Dhading	Thakre-2	35	555507030	147	Private
68	Dhading	Thakre-2	35	555507030	194	Private
69	Dhading	Thakre-2	35	555507030	145	Private
70	Dhading	Thakre-2	36		0	Government
71	Dhading	Thakre-2	37		0	Government
72	Dhading	Thakre-3	38		0	Government
73	Dhading	Thakre-3	39		0	Government
74	Dhading	Thakre-3	40	555502030	156	Government
75	Dhading	Thakre-3	40		Unknown	Private
76	Dhading	Thakre-3	41	555502030	83	Private
77	Dhading	Thakre-3	42	555502020	22	Private
78	Dhading	Thakre-3	42	555502020	31	Private
79	Dhading	Thakre-3	43	555502050	103	Private
80	Dhading	Thakre-3	43	555502050	102	Private
81	Makwanpur	Thaha-8	44	10211221	2	Government
82	Makwanpur	Thaha-8	44	10111204	647	Private
83	Makwanpur	Thaha-8	44	10111204	646	Private
84	Makwanpur	Thaha-8	44		0	Government

S. No.	District	Mun. RM-Ward	Tower No.	Map Number	Parcel No.	Land Ownership
85	Makwanpur	Thaha-8	45	10211221	2	Government
86	Makwanpur	Thaha-8	46	10211221	2	Government
87	Makwanpur	Thaha-8	47	10211221	2	Government
88	Makwanpur	Thaha-8	48		Unknown	Private
89	Makwanpur	Thaha-8	49	10111991	999920	Government
90	Makwanpur	Thaha-8	49		0	Government
91	Makwanpur	Thaha-8	50		0	Government
92	Makwanpur	Thaha-8	51		0	Government
93	Makwanpur	Thaha-8	52	10112371	999950	Government
94	Makwanpur	Thaha-8	52		Unknown	Private
95	Makwanpur	Thaha-8	53	10112371	999950	Government
96	Makwanpur	Kailash-6	58	10112371	999950	Government
97	Makwanpur	Kailash-6	59	10112371	999950	Government
98	Makwanpur	Kailash-6	60	10112371	999950	Government
99	Makwanpur	Kailash-6	61	10112371	999950	Government
100	Makwanpur	Kailash-6	61	10112373	138	Private
101	Makwanpur	Kailash-6	62	10112364	999947	Government
102	Makwanpur	Kailash-6	62	10112373	133	Private
103	Makwanpur	Kailash-6	63	10112364	999947	Government
104	Makwanpur	Kailash-6	63	10112771	519	Private
105	Makwanpur	Kailash-6	64	10112764	178	Government
106	Makwanpur	Kailash-6	64	10112771	305	Private
107	Makwanpur	Kailash-6	64	10112762	180	Private
108	Makwanpur	Kailash-6	65	10112764	230	Government
109	Makwanpur	Kailash-6	65	10112764	577	Private
110	Makwanpur	Kailash-6	66	10113171	438	Private
111	Makwanpur	Kailash-6	66	10113171	331	Private
112	Makwanpur	Kailash-6	67	10113164	130	Private
113	Makwanpur	Kailash-6	68	10113562	159	Government
114	Makwanpur	Kailash-5	69	10113554	999943	Government
115	Makwanpur	Kailash-5	69	10113564	226	Private
116	Makwanpur	Kailash-5	70	10113554	999943	Government
117	Makwanpur	Kailash-5	70	10113564	232	Private
118	Makwanpur	Kailash-5	70	10113564	230	Private
119	Makwanpur	Kailash-5	71	10113554	999943	Government
120	Makwanpur	Kailash-5	72	10114362	999945	Government
121	Makwanpur	Kailash-5	72	10113963	2	Government
122	Makwanpur	Kailash-5	73	10113963	10	Government
123	Makwanpur	Kailash-5	73	10113963	11	Private
124	Makwanpur	Kailash-5	74	10114362	999945	Government
125	Makwanpur	Kailash-5	74	10113963	9	Private
126	Makwanpur	Kailash-5	74	10113963	8	Private
127	Makwanpur	Kailash-5	75	10114362	999945	Government



Handwritten signature in blue ink.

S. No.	District	Muni/BM-Ward	Tower No.	Map Number	Parcel No.	Land Ownership
128	Makwanpur	Kailash-5	76	10114362	999945	Government
129	Makwanpur	Kailash-5	77	10114362	999945	Government
130	Makwanpur	Kailash-3	78	1011474	55	Government
131	Makwanpur	Kailash-3	78	1011474	53	Private
132	Makwanpur	Kailash-3	78	1011474	52	Private
133	Makwanpur	Kailash-3	79	1011515	72	Government
134	Makwanpur	Kailash-3	80	1011514	219	Private
135	Makwanpur	Kailash-3	80	1011515	72	Government
136	Makwanpur	Kailash-3	81	1011513	999950	Government
137	Makwanpur	Kailash-3	81	1011514	199	Private
138	Makwanpur	Kailash-3	81	1011514	200	Private
139	Makwanpur	Kailash-3	82		Unknown	Private
140	Makwanpur	Kailash-3	82	1011513	999950	Government
141	Makwanpur	Kailash-3	83	1011475	999937	Government
142	Makwanpur	Kailash-3	83		Unknown	Private
143	Makwanpur	Kailash-4	84		0	Government
144	Makwanpur	Kailash-4	85		0	Government
145	Makwanpur	Kailash-4	86		Unknown	Private
146	Makwanpur	Kailash-4	87		0	Government
147	Makwanpur	Kailash-4	88		0	Government
148	Makwanpur	Kailash-4	89		0	Government
149	Makwanpur	Kailash-4	90	1070034	999940	Government
150	Makwanpur	Kailash-4	90	1070034	301	Private
151	Makwanpur	Kailash-4	91	1070034	999940	Government
152	Makwanpur	Kailash-4	92	1070034	311	Private
153	Makwanpur	Kailash-4	92	1070034	999940	Government
154	Makwanpur	Kailash-4	92	1070034	310	Private
155	Makwanpur	Kailash-4	92	1070034	308	Private
156	Makwanpur	Kailash-4	93	1070074	999955	Government
157	Makwanpur	Kailash-4	93	1070074	324	Private
158	Makwanpur	Kailash-4	93	1070074	336	Private
159	Makwanpur	Kailash-4	94	1070074	999955	Government
160	Makwanpur	Kailash-4	95		0	Government
161	Makwanpur	Raksirang-1	96		0	Government
162	Makwanpur	Raksirang-1	97		0	Government
163	Makwanpur	Raksirang-1	98		0	Government
164	Makwanpur	Raksirang-1	99		0	Government
165	Makwanpur	Raksirang-1	100	1070154	999922	Government
166	Makwanpur	Raksirang-1	101	1070155	999929	Government
167	Makwanpur	Raksirang-1	101	1070154	999922	Government
168	Makwanpur	Raksirang-1	102	1070155	999929	Government
169	Makwanpur	Raksirang-1	103	1070195	999952	Government
170	Makwanpur	Raksirang-1	104	1070195	999952	Government



Handwritten signature/initials



S. No.	District	Muni/RM-Ward	Tower No.	Map Number	Parcel No.	Land Ownership
171	Makwanpur	Raksirang-1	105	1070195	999952	Government
172	Makwanpur	Raksirang-1	105	1070195	197	Private
173	Makwanpur	Raksirang-1	106		Unknown	Private
174	Makwanpur	Raksirang-1	107		0	Government
175	Makwanpur	Hetuda-19	108	1070235	999995	Government
176	Makwanpur	Hetuda-19	109	1070235	999996	Government
177	Makwanpur	Hetuda-19	110	1070275	999999	Government
178	Makwanpur	Hetuda-19	111	1070276	999999	Government
179	Makwanpur	Hetuda-19	112	1070316	999999	Government
180	Makwanpur	Hetuda-19	113	1070316	999999	Government
181	Makwanpur	Hetuda-19	114	1070316	999999	Government
182	Makwanpur	Hetuda-19	115	1070316	999999	Government
183	Makwanpur	Hetuda-19	115	1070316	211	Private
184	Makwanpur	Hetuda-19	115	1070316	220	Private
185	Makwanpur	Hetuda-19	116	1070317	999999	Government
186	Makwanpur	Hetuda-3	117	1070317	999999	Government
187	Makwanpur	Hetuda-3	118	1070317	999999	Government
188	Makwanpur	Hetuda-3	119	1070317	999999	Government
189	Makwanpur	Hetuda-3	120	1070318	999999	Government
190	Makwanpur	Hetuda-3	121		0	Government
191	Makwanpur	Hetuda-3	122		0	Government
192	Makwanpur	Hetuda-3	123		0	Government
193	Makwanpur	Hetuda-3	124		0	Government
194	Makwanpur	Hetuda-3	125		0	Government
195	Makwanpur	Hetuda-3	126	1070399	999999	Government
196	Makwanpur	Hetuda-3	127	1070400	999998	Government
197	Makwanpur	Hetuda-3	128	1070400	999998	Government
198	Makwanpur	Hetuda-3	129	1070400	999998	Government
199	Makwanpur	Hetuda-3	130	1070400	999998	Government
200	Makwanpur	Hetuda-11	131		0	Government
201	Makwanpur	Hetuda-11	132		0	Government
202	Makwanpur		T1	1080401	999999	Government
203	Makwanpur		T2		0	Government
204	Makwanpur		T3		0	Government
205	Makwanpur		T4		0	Government
206	Makwanpur		T5 (Monopole)		0	Government
207	Makwanpur		T6 (Monopole)		Unknown	Private
208	Makwanpur		T7 (Monopole)		Unknown	Private
209	Makwanpur		T8 (Monopole)		Unknown	Private
210	Makwanpur		T9 (Monopole)		Unknown	Private

S. No.	District	Muni/RM-Ward	Tower No.	Map Number	Parcel No.	Land Ownership
211	Makwanpur		BM1 (NEA 400M) HDD Tower		Unknown	Private
212	Makwanpur		BM1/1 (NEA 400M) HDD Tower		Unknown	Private

Affected Land Parcels (partially or fully) in Tower Footprint Area - Ratmatae to Lapsihedi Section

S. No.	District	Muni/RM-Ward	Tower No.	Map Number	Parcel No.	Ownership
1	Nuwakot	Belkotgadhi-7	1	1020563	53	Government
2	Nuwakot	Belkotgadhi-7	1	1020563	46	Private
3	Nuwakot	Belkotgadhi-7	1	1020563	44	Private
4	Nuwakot	Belkotgadhi-7	1	1020563	35	Private
5	Nuwakot	Belkotgadhi-7	1	1020563	297	Private
6	Nuwakot	Belkotgadhi-7	1	1020563	40	Private
7	Nuwakot	Belkotgadhi-7	1	1020563	45	Private
8	Nuwakot	Belkotgadhi-7	1	1020563	296	Private
9	Nuwakot	Belkotgadhi-7	2	1020563	132	Government
10	Nuwakot	Belkotgadhi-7	3	1020564	125	Private
11	Nuwakot	Belkotgadhi-7	3	1020564	228	Private
12	Nuwakot	Belkotgadhi-7	4	1020604	357	Private
13	Nuwakot	Belkotgadhi-7	4	1020604	172	Private
14	Nuwakot	Belkotgadhi-7	4	1020604	386	Private
15	Nuwakot	Belkotgadhi-7	4	1020564	350	Private
16	Nuwakot	Belkotgadhi-7	4	1020564	999883	Private
17	Nuwakot	Belkotgadhi-7	4	1020564	386	Private
18	Nuwakot	Belkotgadhi-7	4	1020564	387	Private
19	Nuwakot	Belkotgadhi-7	5	1020604	140	Private
20	Nuwakot	Belkotgadhi-7	5	1020604	139	Private
21	Nuwakot	Belkotgadhi-7	6	1020604	999960	Government
22	Nuwakot	Belkotgadhi-7	7	1020604	999960	Government
23	Nuwakot	Belkotgadhi-7	7	1020604	413	Private
24	Nuwakot	Belkotgadhi-7	7	1020604	678	Private
25	Nuwakot	Belkotgadhi-7	8	1020604	999960	Government
26	Nuwakot	Belkotgadhi-7	9	1020565	999729	Government
27	Nuwakot	Belkotgadhi-7	10	1020565	999729	Government
28	Nuwakot	Belkotgadhi-7	10	1020565	480	Private
29	Nuwakot	Belkotgadhi-7	10	1020565	479	Private
30	Nuwakot	Belkotgadhi-7	11	1020605	366	Private
31	Nuwakot	Belkotgadhi-7	11	1020605	485	Private
32	Nuwakot	Belkotgadhi-7	12	1020605	535	Private
33	Nuwakot	Belkotgadhi-7	12	1020605	96	Private
34	Nuwakot	Belkotgadhi-7	12	1020605	97	Private
35	Nuwakot	Belkotgadhi-7	12	1020605	447	Private
36	Nuwakot	Belkotgadhi-7	12	1020605	446	Private

S. No.	District	Muni/RM-Ward	Tower No.	Map Number	Parcel No.	Ownership
37	Nuwakot	Belkotgadhi-7	12	1020605	104	Private
38	Nuwakot	Belkotgadhi-7	13	1020606	146	Private
39	Nuwakot	Belkotgadhi-7	13	1020606	143	Private
40	Nuwakot	Belkotgadhi-7	13	1020606	142	Private
41	Nuwakot	Belkotgadhi-7	13	1020606	140	Private
42	Nuwakot	Belkotgadhi-8	14	1020606	760	Government
43	Nuwakot	Belkotgadhi-8	14	1020606	1714	Private
44	Nuwakot	Belkotgadhi-8	14	1020606	1715	Private
45	Nuwakot	Belkotgadhi-8	14	1020606	1864	Private
46	Nuwakot	Belkotgadhi-8	15	1020567	519	Government
47	Nuwakot	Belkotgadhi-8	15	1020567	553	Private
48	Nuwakot	Belkotgadhi-8	16	1020567	519	Government
49	Nuwakot	Belkotgadhi-8	17	1020568	315	Private
50	Nuwakot	Belkotgadhi-8	17	1020568	314	Private
51	Nuwakot	Belkotgadhi-8	18	1020568	349	Government
52	Nuwakot	Belkotgadhi-8	18	1020568	394	Private
53	Nuwakot	Belkotgadhi-8	18	1020568	396	Private
54	Nuwakot	Belkotgadhi-8	18	1020568	395	Private
55	Nuwakot	Belkotgadhi-8	19	1020568	410	Private
56	Nuwakot	Belkotgadhi-8	19	1020568	408	Private
57	Nuwakot	Belkotgadhi-8	19	1020568	409	Private
58	Nuwakot	Belkotgadhi-8	19	1020568	407	Private
59	Nuwakot	Belkotgadhi-8	19	1020568	221	Private
60	Nuwakot	Belkotgadhi-8	19	1020568	999988	Government
61	Nuwakot	Belkotgadhi-8	19	1020568	479	Private
62	Nuwakot	Belkotgadhi-8	19	1020568	220	Private
63	Nuwakot	Belkotgadhi-8	20	1020569	657	Government
64	Nuwakot	Belkotgadhi-8	20	1020569	952	Private
65	Nuwakot	Belkotgadhi-8	20	1020569	38	Private
66	Nuwakot	Belkotgadhi-8	20	1020569	944	Private
67	Nuwakot	Belkotgadhi-8	20	1020569	953	Private
68	Nuwakot	Belkotgadhi-8	20	1020569	39	Private
69	Nuwakot	Belkotgadhi-9	21	1020569	999988	Government
70	Nuwakot	Belkotgadhi-9	21	1020569	522	Private
71	Nuwakot	Belkotgadhi-9	22	1020569	999988	Government
72	Nuwakot	Belkotgadhi-9	22	1020569	961	Private
73	Nuwakot	Belkotgadhi-9	22	1020569	870	Private
74	Nuwakot	Belkotgadhi-9	22	1020569	1087	Private
75	Nuwakot	Belkotgadhi-9	22	1020569	868	Private
76	Nuwakot	Belkotgadhi-9	23	1020570	144	Private
77	Nuwakot	Belkotgadhi-9	23	1020570	149	Private
78	Nuwakot	Belkotgadhi-9	23	1020570	727	Private
79	Nuwakot	Belkotgadhi-9	23	1020570	728	Private

S. No.	District	Muni/RM-Ward	Tower No.	Map Number	Parcel No.	Ownership
80	Nuwakot	Belkotgadhi-9	23	1020570	148	Private
81	Nuwakot	Belkotgadhi-9	24	1020570	135	Government
82	Nuwakot	Belkotgadhi-9	24	1020570	244	Government
83	Nuwakot	Belkotgadhi-9	24	1020570	490	Private
84	Nuwakot	Belkotgadhi-9	24	1020570	242	Private
85	Nuwakot	Belkotgadhi-9	24	1020570	243	Private
86	Nuwakot	Belkotgadhi-10	25	1020530	889	Government
87	Nuwakot	Belkotgadhi-10	25	1020530	931	Private
88	Nuwakot	Belkotgadhi-10	26	1020530	884	Government
89	Nuwakot	Belkotgadhi-10	26	1020530	870	Government
90	Nuwakot	Belkotgadhi-10	27	1020531	167	Private
91	Nuwakot	Belkotgadhi-10	27	1020531	203	Private
92	Nuwakot	Belkotgadhi-10	27	1020531	164	Private
93	Nuwakot	Belkotgadhi-10	27	1020531	464	Government
94	Nuwakot	Belkotgadhi-10	28	1020531	464	Government
95	Nuwakot	Belkotgadhi-10	28	1020531	302	Private
96	Nuwakot	Belkotgadhi-10	28	1020531	1304	Private
97	Nuwakot	Belkotgadhi-10	29	1020531	464	Government
98	Nuwakot	Belkotgadhi-10	30	1020531	1305	Private
99	Nuwakot	Belkotgadhi-10	30	1020531	1306	Private
100	Nuwakot	Belkotgadhi-10	30	1020531	363	Private
101	Nuwakot	Belkotgadhi-10	30	1020531	1620	Private
102	Nuwakot	Belkotgadhi-10	30	1020531	361	Private
103	Nuwakot	Belkotgadhi-12	31	1020491	1417	Private
104	Nuwakot	Belkotgadhi-12	31	1020491	1322	Private
105	Nuwakot	Belkotgadhi-12	31	1020491	999993	Government
106	Nuwakot	Belkotgadhi-12	32	1020491	999993	Government
107	Nuwakot	Belkotgadhi-12	33	1020492	786	Private
108	Nuwakot	Belkotgadhi-12	34	1020492	808	Private
109	Nuwakot	Belkotgadhi-12	34	1020492	810	Private
110	Nuwakot	Belkotgadhi-12	34	1020492	811	Private
111	Nuwakot	Belkotgadhi-12	35	1020492	670	Private
112	Nuwakot	Belkotgadhi-12	35	1020492	671	Private
113	Nuwakot	Belkotgadhi-12	35	1020492	672	Private
114	Nuwakot	Belkotgadhi-12	35	1020492	677	Private
115	Nuwakot	Belkotgadhi-12	35	1020492	675	Private
116	Nuwakot	Belkotgadhi-12	35	1020492	674	Private
117	Nuwakot	Belkotgadhi-12	35	1020492	673	Private
118	Nuwakot	Belkotgadhi-12	36	1020452	1450	Private
119	Nuwakot	Belkotgadhi-12	36	1020452	499	Private
120	Nuwakot	Belkotgadhi-12	36	1020452	1642	Private
121	Nuwakot	Belkotgadhi-12	36	1020452	1645	Private
122	Nuwakot	Belkotgadhi-12	36	1020452	498	Private

S. No.	District	Muni/RM-Ward	Tower No.	Map Number	Parcel No.	Ownership
123	Nuwakot	Belkotgadhi-12	36	1020452	1646	Private
124	Nuwakot	Belkotgadhi-12	36	1020452	1647	Private
125	Nuwakot	Belkotgadhi-12	36	1020452	999814	Government
126	Nuwakot	Belkotgadhi-12	36	1020452	492	Private
127	Nuwakot	Belkotgadhi-12	37	1020453	999714	Government
128	Nuwakot	Belkotgadhi-12	37	1020453	1915	Private
129	Nuwakot	Belkotgadhi-12	37	1020453	1914	Private
130	Nuwakot	Belkotgadhi-12	37	1020453	1912	Private
131	Nuwakot	Belkotgadhi-12	37	1020453	1913	Private
132	Nuwakot	Belkotgadhi-12	38	1020453	999714	Government
133	Nuwakot	Belkotgadhi-12	39	1020453	999714	Government
134	Nuwakot	Belkotgadhi-12	39	1020453	1104	Private
135	Nuwakot	Belkotgadhi-12	39	1020453	1105	Private
136	Nuwakot	Belkotgadhi-12	39	1020453	1865	Private
137	Nuwakot	Likhu-3	40	1020453	999938	Government
138	Nuwakot	Likhu-3	40	1020453	305	Private
139	Nuwakot	Likhu-3	40	1020453	789	Private
140	Nuwakot	Likhu-3	41	1020454	508	Government
141	Nuwakot	Likhu-3	42	1020454	508	Government
142	Nuwakot	Likhu-3	43	1020414	507	Government
143	Nuwakot	Likhu-3	44	1020414	507	Government
144	Nuwakot	Likhu-3	45	1020454	507	Private
145	Nuwakot	Likhu-3	45	1020454	200	Private
146	Nuwakot	Likhu-3	45	1020454	218	Private
147	Nuwakot	Likhu-3	46	1020455	64	Private
148	Nuwakot	Likhu-3	46	1020455	65	Private
149	Nuwakot	Likhu-3	47	1020455	202	Private
150	Nuwakot	Likhu-3	47	1020455	911	Private
151	Nuwakot	Likhu-3	47	1020455	201	Private
152	Nuwakot	Likhu-3	47	1020455	909	Private
153	Nuwakot	Likhu-3	47	1020455	910	Private
154	Nuwakot	Likhu-3	48	1020455	399	Government
155	Nuwakot	Likhu-3	49	1020455	1078	Private
156	Nuwakot	Likhu-3	49	1020455	1079	Private
157	Nuwakot	Likhu-3	49	1020455	399	Government
158	Nuwakot	Likhu-3	50	1020456	999999	Government
159	Nuwakot	Likhu-3	50	1020456	349	Private
160	Nuwakot	Likhu-3	50	1020456	348	Private
161	Nuwakot	Likhu-3	51	1020456	225	Government
162	Nuwakot	Likhu-3	52	1020456	225	Government
163	Nuwakot	Likhu-3	54	1020457	999999	Government
164	Nuwakot	Likhu-3	54	1020457	58	Private
165	Nuwakot	Likhu-3	54	1020457	57	Private

AKR



श्री ११/१२

S. No.	District	Muni/RM-Ward	Tower No.	Map Number	Parcel No.	Ownership
166	Nuwakot	Likhu-5	55	1020457	77	Private
167	Nuwakot	Likhu-5	55	1020457	70	Private
168	Nuwakot	Likhu-5	56	1020458	388	Private
169	Nuwakot	Likhu-5	56	1020458	385	Private
170	Nuwakot	Likhu-5	56	1020458	140	Private
171	Nuwakot	Likhu-5	56	1020458	259	Private
172	Nuwakot	Likhu-5	56	1020458	342	Private
173	Nuwakot	Likhu-5	56	1020458	340	Private
174	Nuwakot	Likhu-5	56	1020458	343	Private
175	Nuwakot	Likhu-5	57	1020458	300	Government
176	Nuwakot	Likhu-5	57	1020458	418	Private
177	Nuwakot	Likhu-5	57	1020458	293	Private
178	Nuwakot	Likhu-5	57	1020458	295	Private
179	Nuwakot	Likhu-5	57	1020458	296	Private
180	Nuwakot	Likhu-5	58	1020498	822	Private
181	Nuwakot	Likhu-5	58	1020498	999978	Government
182	Nuwakot	Likhu-5	58	1020498	202	Private
183	Nuwakot	Likhu-5	58	1020498	203	Private
184	Nuwakot	Likhu-5	59	1020498	250	Private
185	Nuwakot	Likhu-5	59	1020498	210	Private
186	Nuwakot	Likhu-5	59	1020498	209	Private
187	Nuwakot	Likhu-5	60	1020498	639	Private
188	Nuwakot	Likhu-5	60	1020498	257	Private
189	Nuwakot	Likhu-5	61	1020499	628	Government
190	Nuwakot	Likhu-5	61	1020499	630	Private
191	Nuwakot	Likhu-5	61	1020499	624	Private
192	Nuwakot	Likhu-5	61	1020499	623	Private
193	Nuwakot	Likhu-6	62	1020499	412	Private
194	Nuwakot	Likhu-6	62	1020499	744	Private
195	Nuwakot	Likhu-6	63	1020499	444	Government
196	Nuwakot	Likhu-6	63	1020499	802	Private
197	Nuwakot	Likhu-6	64	1020499	767	Private
198	Nuwakot	Likhu-6	64	1020499	768	Private
199	Nuwakot	Likhu-6	64	1020499	892	Private
200	Nuwakot	Likhu-6	64	1020499	471	Private
201	Nuwakot	Likhu-6	64	1020499	493	Private
202	Nuwakot	Likhu-6	65	1020500	999992	Government
203	Nuwakot	Likhu-6	66	1020540	365	Government
204	Nuwakot	Likhu-6	66	1020540	364	Private
205	Nuwakot	Likhu-6	66	1020540	448	Government
206	Nuwakot	Likhu-6	66	1020540	440	Government
207	Nuwakot	Likhu-6	66	1020540	1124	Private
208	Nuwakot	Likhu-6	67	1020540	493	Private

S. No.	District	Muni/RM-Ward	Tower No.	Map Number	Parcel No.	Ownership
209	Nuwakot	Likhu-6	67	1020540	491	Private
210	Nuwakot	Likhu-6	67	1020540	492	Private
211	Nuwakot	Likhu-6	67	1020540	709	Private
212	Nuwakot	Likhu-6	67	1020540	710	Private
213	Nuwakot	Likhu-6	67	1020540	711	Private
214	Nuwakot	Likhu-6	68	1020540	563	Private
215	Nuwakot	Likhu-6	68	1020540	565	Private
216	Nuwakot	Likhu-6	68	1020540	562	Private
217	Nuwakot	Likhu-6	68	1020540	552	Private
218	Nuwakot	Likhu-6	68	1020540	551	Private
219	Nuwakot	Likhu-6	69	1020541	197	Private
220	Nuwakot	Likhu-6	70	1020541	1642	Private
221	Nuwakot	Likhu-6	70	1020541	1645	Private
222	Nuwakot	Likhu-6	70	1020541	265	Government
223	Nuwakot	Likhu-6	71	1020541	443	Private
224	Nuwakot	Likhu-6	71	1020541	444	Private
225	Nuwakot	Likhu-6	72	1020541	1134	Private
226	Nuwakot	Likhu-6	72	1020541	2508	Private
227	Nuwakot	Likhu-6	72	1020541	1248	Private
228	Nuwakot	Likhu-6	72	1020541	1324	Private
229	Nuwakot	Likhu-6	73	1020542	1134	Government
230	Nuwakot	Likhu-6	73	1020541	513	Private
231	Nuwakot	Likhu-6	73	1020542	1966	Private
232	Nuwakot	Shivapuri-8	74	1020542	263	Private
233	Nuwakot	Shivapuri-8	75	1020542	255	Private
234	Nuwakot	Shivapuri-8	75	1020542	999948	Private
235	Nuwakot	Shivapuri-8	75	1020542	1384	Private
236	Nuwakot	Shivapuri-8	75	1020542	238	Private
237	Nuwakot	Shivapuri-8	76	1020542	1169	Private
238	Nuwakot	Shivapuri-8	76	1020542	1228	Private
239	Nuwakot	Shivapuri-8	76	1020542	277	Private
240	Nuwakot	Shivapuri-8	77	1020543	380	Government
241	Nuwakot	Shivapuri-8	78	1020543	380	Government
242	Nuwakot	Shivapuri-8	79	1020543	106	Private
243	Nuwakot	Shivapuri-8	79	1020543	380	Government
244	Nuwakot	Shivapuri-8	79	1020543	107	Private
245	Nuwakot	Shivapuri-8	80	1020543	380	Government
246	Nuwakot	Shivapuri-8	80	1020543	1021	Private
247	Nuwakot	Shivapuri-8	80	1020544	87	Private
248	Nuwakot	Shivapuri-8	80	1020543	87	Private
249	Nuwakot	Shivapuri-8	80	1020544	999996	Government
250	Nuwakot	Shivapuri-8	81	1020544	999996	Government
251	Nuwakot	Shivapuri-7	82	1020544	999994	Government

S. No.	District	Muni/RM-Ward	Tower No.	Map Number	Parcel No.	Ownership
252	Nuwakot	Shivapuri-7	82	1020544	27	Private
253	Nuwakot	Panchakanya-5	83	1020544	139	Government
254	Nuwakot	Panchakanya-5	83	1020544	26	Private
255	Nuwakot	Panchakanya-5	83	1020544	28	Private
256	Nuwakot	Panchakanya-5	84	1020544	128	Private
257	Nuwakot	Panchakanya-5	85	1020545	390	Government
258	Nuwakot	Panchakanya-5	86	1020545	390	Government
259	Nuwakot	Panchakanya-5	87	1020545	390	Government
260	Nuwakot	Panchakanya-5	87	1020545	527	Private
261	Nuwakot	Panchakanya-5	87	1020545	528	Private
262	Nuwakot	Panchakanya-5	88	1020545	495	Private
263	Nuwakot	Panchakanya-5	88	1020545	611	Private
264	Nuwakot	Panchakanya-5	88	1020545	493	Private
265	Nuwakot	Panchakanya-5	88	1020545	494	Private
266	Nuwakot	Panchakanya-5	89	1020546	538	Private
267	Nuwakot	Panchakanya-5	89	1020546	29	Government
268	Nuwakot	Panchakanya-5	89	1020546	530	Private
269	Nuwakot	Panchakanya-5	90	1020506	75	Private
270	Nuwakot	Panchakanya-5	90	1020506	437	Private
271	Nuwakot	Panchakanya-5	90	1020506	76	Government
272	Nuwakot	Shivapuri-5	91	1020546	100	Private
273	Nuwakot	Shivapuri-5	91	1020546	101	Private
274	Nuwakot	Shivapuri-5	91	1020546	201	Government
275	Nuwakot	Shivapuri-5	92	1020506	530	Private
276	Nuwakot	Shivapuri-5	92	1020506	532	Private
277	Nuwakot	Shivapuri-5	92	1020506	534	Government
278	Nuwakot	Shivapuri-5	92	1020506	923	Private
279	Nuwakot	Shivapuri-5	92	1020546	532	Private
280	Nuwakot	Shivapuri-5	92	1020546	533	Private
281	Nuwakot	Shivapuri-5	92	1020546	923	Private
282	Nuwakot	Shivapuri-5	93	1020546	201	Government
283	Nuwakot	Shivapuri-5	93	1020547	694	Private
284	Nuwakot	Shivapuri-5	93	1020547	209	Private
285	Nuwakot	Shivapuri-5	93	1020546	380	Private
286	Nuwakot	Shivapuri-5	94	1020547	251	Private
287	Nuwakot	Shivapuri-5	94	1020547	999996	Private
288	Nuwakot	Shivapuri-5	94	1020507	329	Government
289	Nuwakot	Shivapuri-5	94	1020507	330	Private
290	Nuwakot	Shivapuri-5	95	1020547	999986	Private
291	Nuwakot	Shivapuri-5	95	1020547	2	Private
292	Nuwakot	Shivapuri-5	95	1020507	394	Government
293	Nuwakot	Shivapuri-5	95	1020507	2	Private
294	Nuwakot	Shivapuri-5	95	1020507	370	Private

S. No.	District	Muni/RM-Ward	Tower No.	Map Number	Parcel No.	Ownership
295	Nuwakot	Shivapuri-5	96	1020547	725	Private
296	Nuwakot	Shivapuri-5	96	1020547	726	Private
297	Nuwakot	Shivapuri-5	96	1020547	22	Private
298	Nuwakot	Shivapuri-5	96	1020547	21	Private
299	Nuwakot	Shivapuri-5	97	1020547	716	Private
300	Nuwakot	Shivapuri-5	97	1020547	90	Government
301	Nuwakot	Shivapuri-5	97	1020547	111	Private
302	Nuwakot	Shivapuri-5	98	1020548	649	Private
303	Nuwakot	Shivapuri-5	98	1020548	648	Private
304	Nuwakot	Shivapuri-5	98	1020548	196	Private
305	Nuwakot	Shivapuri-5	98	1020508	648	Private
306	Nuwakot	Shivapuri-5	98	1020508	430	Private
307	Nuwakot	Shivapuri-5	98	1020508	429	Private
308	Nuwakot	Shivapuri-5	98	1020508	635	Private
309	Nuwakot	Shivapuri-5	99	1020508	523	Government
310	Nuwakot	Shivapuri-5	99	1020508	538	Private
311	Nuwakot	Shivapuri-5	99	1020508	474	Private
312	Nuwakot	Shivapuri-5	100	1020548	251	Government
313	Nuwakot	Shivapuri-5	101	1020549	96	Government
314	Nuwakot	Shivapuri-5	101	1020549	50	Private
315	Nuwakot	Shivapuri-5	102	1020549	1048	Government
316	Nuwakot	Shivapuri-5	102	1020549	1188	Private
317	Nuwakot	Shivapuri-5	102	1020549	941	Private
318	Nuwakot	Shivapuri-5	102	1020549	1187	Private
319	Nuwakot	Shivapuri-5	103	1020550	651	Government
320	Nuwakot	Shivapuri-5	104	1020550	594	Private
321	Nuwakot	Shivapuri-5	104	1020550	575	Private
322	Nuwakot	Shivapuri-5	104	1020550	598	Government
323	Nuwakot	Shivapuri-5	104	1020550	593	Private
324	Nuwakot	Shivapuri-5	104	1020550	576	Private
325	Nuwakot	Shivapuri-2	105	1020550	28	Government
326	Nuwakot	Shivapuri-2	105	1020550	595	Private
327	Nuwakot	Shivapuri-2	105	1020550	597	Private
328	Nuwakot	Shivapuri-2	105	1020550	594	Private
329	Nuwakot	Shivapuri-2	105	1020550	592	Private
330	Nuwakot	Shivapuri-2	105	1020550	596	Private
331	Nuwakot	Shivapuri-2	106	1020550	119	Private
332	Nuwakot	Shivapuri-2	106	1020550	127	Private
333	Nuwakot	Shivapuri-2	106	1020550	126	Private
334	Nuwakot	Shivapuri-2	106	1020550	119	Private
335	Nuwakot	Shivapuri-2	107	1020551	11	Government
336	Nuwakot	Shivapuri-2	108	1020551	11	Government
337	Nuwakot	Shivapuri-2	108	1020551	368	Private

S. No.	District	Muni/RM-Ward	Tower No.	Map Number	Parcel No.	Ownership
338	Nuwakot	Shivapuri-2	109	1020551	784	Private
339	Nuwakot	Shivapuri-2	109	1020551	785	Private
340	Nuwakot	Shivapuri-2	110	1020551	999999	Government
341	Nuwakot	Shivapuri-2	110	1020551	728	Private
342	Nuwakot	Shivapuri-2	110	1020551	727	Private
343	Nuwakot	Shivapuri-2	111	1020552	167	Government
344	Nuwakot	Shivapuri-2	112	1020552	743	Private
345	Nuwakot	Shivapuri-2	112	1020552	742	Private
346	Nuwakot	Shivapuri-2	112	1020552	740	Private
347	Nuwakot	Shivapuri-1	113	1020552	432	Government
348	Nuwakot	Shivapuri-1	113	1020552	252	Private
349	Nuwakot	Shivapuri-1	113	1020552	251	Private
350	Nuwakot	Shivapuri-1	113	1020552	250	Private
351	Nuwakot	Shivapuri-1	113	1020552	249	Private
352	Nuwakot	Shivapuri-1	113	1020552	248	Private
353	Nuwakot	Shivapuri-1	114	1020552	432	Government
354	Nuwakot	Shivapuri-1	114	1020552	662	Private
355	Nuwakot	Shivapuri-1	114	1020552	667	Private
356	Nuwakot	Shivapuri-1	114	1020552	663	Private
357	Nuwakot	Shivapuri-1	114	1020552	666	Private
358	Nuwakot	Shivapuri-1	114	1020552	664	Private
359	Nuwakot	Shivapuri-1	115	1020553	68	Government
360	Nuwakot	Shivapuri-1	115	1020552	432	Government
361	Nuwakot	Shivapuri-1	116	1020593	426	Government
362	Nuwakot	Shivapuri-1	117	1020594	260	Government
363	Nuwakot	Shivapuri-1	117	1020594	222	Private
364	Nuwakot	Shivapuri-1	117	1020594	221	Private
365	Nuwakot	Shivapuri-1	118	1020594	999992	Government
366	Nuwakot	Shivapuri-1	119	1020594	999992	Government
367	Nuwakot	Shivapuri-1	120	1020594	269	Private
368	Nuwakot	Shivapuri-1	120	1020594	268	Private
369	Nuwakot	Shivapuri-1	120	1020594	267	Private
370	Nuwakot	Shivapuri-1	121		0	Government
371	Nuwakot	Shivapuri-1	122		0	Government
372	Sindhupalchok	Melamchi-4	123	1020595	430	Private
373	Sindhupalchok	Melamchi-4	123	1020595	721	Private
374	Sindhupalchok	Melamchi-4	123	1020595	432	Private
375	Sindhupalchok	Melamchi-4	123	1020595	999998	Government
376	Sindhupalchok	Melamchi-4	123	1020595	720	Private
377	Sindhupalchok	Melamchi-4	124	1020595	420	Government
378	Sindhupalchok	Melamchi-4	124	1020595	437	Government
379	Sindhupalchok	Melamchi-4	124	1020595	426	Private
380	Sindhupalchok	Melamchi-4	125	1020595	515	Private

S. No.	District	Muni/RM-Ward	Lower No.	Map Number	Parcel No.	Ownership
381	Sindhupalchok	Melamchi-4	125	1020595	514	Private
382	Sindhupalchok	Melamchi-4	125	1020595	511	Private
383	Sindhupalchok	Melamchi-4	126	1020595	545	Private
384	Sindhupalchok	Melamchi-4	126	1020595	745	Private
385	Sindhupalchok	Melamchi-4	126	1020595	544	Government
386	Sindhupalchok	Melamchi-4	127	1020596	492	Government
387	Sindhupalchok	Melamchi-4	127	1020596	650	Private
388	Sindhupalchok	Melamchi-4	127	1020596	618	Private
389	Sindhupalchok	Melamchi-4	127	1020596	617	Government
390	Sindhupalchok	Melamchi-4	128	1020596	492	Government
391	Sindhupalchok	Melamchi-4	129	1020596	661	Private
392	Sindhupalchok	Melamchi-4	129	1020596	197	Private
393	Sindhupalchok	Melamchi-4	129	1020596	660	Private
394	Sindhupalchok	Melamchi-4	129	1020596	492	Government
395	Sindhupalchok	Melamchi-4	129	1020596	749	Private
396	Sindhupalchok	Melamchi-4	130		0	Government
397	Sindhupalchok	Melamchi-4	131	1570601	54	Government
398	Sindhupalchok	Melamchi-4	132	1570601	217	Private
399	Sindhupalchok	Melamchi-4	132	1570601	216	Private
400	Sindhupalchok	Melamchi-4	132	1570601	218	Private
401	Sindhupalchok	Melamchi-4	133	1570641	493	Private
402	Sindhupalchok	Melamchi-4	133	1570641	499	Private
403	Sindhupalchok	Melamchi-4	134	1570641	93	Government
404	Sindhupalchok	Melamchi-4	135	1570641	35	Private
405	Sindhupalchok	Melamchi-4	135	1570641	34	Private
406	Sindhupalchok	Melamchi-3	136	050400000	134	Private
407	Sindhupalchok	Melamchi-3	136	050400000	12	Private
408	Sindhupalchok	Melamchi-3	136	050400000	11	Private
409	Sindhupalchok	Melamchi-3	137	030400000	9	Private
410	Sindhupalchok	Melamchi-3	137	030400000	11	Private
411	Sindhupalchok	Melamchi-3	137	030400000	10	Private
412	Sindhupalchok	Melamchi-3	138	030400000	52	Private
413	Sindhupalchok	Melamchi-3	138	030400000	53	Private
414	Sindhupalchok	Melamchi-3	139	030900000	7	Government
415	Sindhupalchok	Melamchi-3	139	030900000	6	Private
416	Sindhupalchok	Melamchi-3	139	030600000	36	Government
417	Sindhupalchok	Melamchi-3	140	030300000	78	Private
418	Sindhupalchok	Melamchi-3	140	030300000	77	Private
419	Sindhupalchok	Melamchi-3	140	030300000	67	Private
420	Sindhupalchok	Melamchi-2	141	1570682	423	Private
421	Sindhupalchok	Melamchi-2	141	1570682	378	Private
422	Sindhupalchok	Melamchi-2	142	1570683	358	Private
423	Sindhupalchok	Melamchi-2	142	1570683	346	Private

S. No.	District	Muni/RM-Ward	Tower No.	Map Number	Parcel No.	Ownership
424	Sindhupalchok	Melamchi-1	143	1570723	783	Private
425	Sindhupalchok	Melamchi-1	144	1570723	889	Private
426	Sindhupalchok	Melamchi-1	144	1570723	1678	Private
427	Sindhupalchok	Melamchi-1	144	1570723	931	Private
428	Sindhupalchok	Melamchi-1	144	1570723	1458	Private
429	Sindhupalchok	Melamchi-1	145	1570723	1752	Private
430	Sindhupalchok	Melamchi-1	145	1570723	1753	Private
431	Sindhupalchok	Melamchi-1	145	1570723	1757	Private
432	Sindhupalchok	Melamchi-1	146	1570723	1892	Private
433	Sindhupalchok	Melamchi-1	146	1570723	1893	Private
434	Sindhupalchok	Melamchi-1	146	1570723	1894	Private
435	Sindhupalchok	Melamchi-1	146	1570723	1884	Private
436	Sindhupalchok	Melamchi-1	147	1570763	262	Private
437	Sindhupalchok	Melamchi-1	147	1570763	223	Private
438	Sindhupalchok	Melamchi-1	147	1570763	226	Private
439	Sindhupalchok	Melamchi-1	147	1570763	261	Private
440	Sindhupalchok	Melamchi-1	147	1570763	257	Government
441	Sindhupalchok	Melamchi-1	148	1570763	334	Government
442	Sindhupalchok	Melamchi-1	148	1570763	2811	Private
443	Sindhupalchok	Melamchi-1	149	1570763	490	Private
444	Sindhupalchok	Melamchi-1	149	1570763	491	Private
445	Sindhupalchok	Melamchi-1	149	1570763	341	Government
446	Sindhupalchok	Melamchi-1	149	1570763	340	Private
447	Sindhupalchok	Melamchi-1	150	1570763	447	Government
448	Sindhupalchok	Melamchi-1	150	1570763	1398	Private
449	Kathmandu	Shankarapur-2	151	Nanglabhare 9 Nga 1	99	Government
450	Kathmandu	Shankarapur-2	152	Nanglabhare 9 gha 2	158	Private
451	Kathmandu	Shankarapur-2	152	Nanglabhare 9 gha 2	159	Government
452	Kathmandu	Shankarapur-2	152	Nanglabhare 9 gha 2	10002	Government
453	Kathmandu	Shankarapur-2	152	Nanglabhare 9 Nga 2	102	Government
454	Kathmandu	Shankarapur-2	152	Nanglabhare 9 Nga 2	94001	Government
455	Kathmandu	Shankarapur-2	153	Nanglabhare 9 gha 2	159	Government
456	Kathmandu	Shankarapur-2	154	Lapsipedi 8 cha 1	65	Government
457	Kathmandu	Shankarapur-1	155	Nanglabhare 7Ka2	38	Private
458	Kathmandu	Shankarapur-1	155	Nanglabhare 7Ka2	41	Private
459	Kathmandu	Shankarapur-1	155	Nanglabhare 7Ka2	83	Private
460	Kathmandu	Shankarapur-1	155	Nanglabhare 7Ka2	585	Private
461	Kathmandu	Shankarapur-1	155	Nanglabhare 7Ka2	589	Private
462	Kathmandu	Shankarapur-1	155	Nanglabhare 7Ka2	40	Private
463	Kathmandu	Shankarapur-1	155	Nanglabhare 7Ka2	588	Private
464	Kathmandu	Shankarapur-1	155	Nanglabhare 7Ka2	172	Private
465	Kathmandu	Shankarapur-1	155	Nanglabhare 7Ka2	590	Private
466	Kathmandu	Shankarapur-1	156	Nanglabhare 6ka 1	35	Private

S. No.	District	Muni/RM-Ward	Tower No.	Map Number	Parcel No.	Ownership
467	Kathmandu	Shankarapur-1	156	Nanglabhare 6ka 1	36	Private
468	Kathmandu	Shankarapur-1	156	Nanglabhare 6ka 1	37	Private
469	Kathmandu	Shankarapur-1	156	Nanglabhare 6ka 1	223	Government
470	Kathmandu	Shankarapur-1	156	Nanglabhare 7Ka2	402	Government
471	Kathmandu	Shankarapur-1	156		0	Government
472	Kathmandu	Shankarapur-1	157	Nanglabhare 6ka 1	77	Private
473	Kathmandu	Shankarapur-1	157	Nanglabhare 6ka 1	76	Private
474	Kathmandu	Shankarapur-1	157	Nanglabhare 6ka 1	75	Private
475	Kathmandu	Shankarapur-1	157	Nanglabhare 6ka 1	266	Private
476	Kathmandu	Shankarapur-1	157	Nanglabhare 6ka 1	265	Private
477	Kathmandu	Shankarapur-1	157	Nanglabhare 6ka 1	70	Private
478	Kathmandu	Shankarapur-3	158	Lapsiphedi 7Nga1	63	Government
479	Kathmandu	Shankarapur-3	158	Lapsiphedi 7Nga1	116	Private
480	Kathmandu	Shankarapur-3	158	Lapsiphedi 7Nga1	117	Private
481	Kathmandu	Shankarapur-3	159	Lapsiphedi 4Ka 1	10001	Government
482	Kathmandu	Shankarapur-3	159	Lapsiphedi 4Ka 1	212	Private
483	Kathmandu	Shankarapur-3	159	Lapsiphedi 4Ka 1	208	Private
484	Kathmandu	Shankarapur-3	159	Lapsiphedi 4Ka 1	209	Private
485	Kathmandu	Shankarapur-3	159	Lapsiphedi 4Ka 1	36	Government
486	Kathmandu	Shankarapur-3	160	Lapsiphedi 4 cha	11	Private
487	Kathmandu	Shankarapur-3	160	Lapsiphedi 4 cha	10	Private
488	Kathmandu	Shankarapur-3	160		0	Government
489	Kathmandu	Shankarapur-3	161	Lapsiphedi 4 Gha	71	Private
490	Kathmandu	Shankarapur-3	161	Lapsiphedi 4 Gha	307	Government
491	Kathmandu	Shankarapur-3	161	Lapsiphedi 4 Gha	10002	Private
492	Kathmandu	Shankarapur-3	161	Lapsiphedi 4 Gha	316	Private
493	Kathmandu	Shankarapur-3	161	Lapsiphedi 4 Gha	17	Private
494	Kathmandu	Shankarapur-3	161	Lapsiphedi 4 Gha	15	Private
495	Kathmandu	Shankarapur-3	161	Lapsiphedi 4 Gha	18	Private
496	Kathmandu	Shankarapur-3	161	Lapsiphedi 4 Gha	16	Private



T - 2

Restricted Land Parcels (RoW) Estimate



S. No.	District	Map Number	Parcel No.	Land Ownership
202	Palpa	0990790	19	Private
203	Palpa	0990790	18	Private
204	Palpa	0990791	102	Private
205	Palpa	0990791	383	Private
206	Palpa	0990791	382	Private
207	Palpa	0990791	93	Private
208	Palpa	0990791	92	Private
209	Palpa	0990791	191	Government
210	Palpa	0990791	308	Private
211	Palpa	0990791	307	Private
212	Palpa	0990751	308	Private
213	Palpa	0990751	307	Private
214	Palpa	0990751	309	Private
215	Palpa	0990751	520191	Government
216	Palpa	0990751	304	Private
217	Palpa	0990751	305	Private
218	Palpa	0990751	297	Private
219	Palpa	0990751	284	Private
220	Palpa	0990751	283	Private
221	Palpa	0990751	282	Private
222	Palpa	0990751	281	Private
223	Palpa	0990751	280	Private
224	Palpa	0990751	279	Private
225	Palpa	0990751	277	Private
226	Palpa	0990751	106	Government
227	Palpa	0990751	246	Private
228	Palpa	0990751	251	Private
229	Palpa	0990751	250	Private
230	Palpa	0990751	249	Private
231	Palpa	0990752	106	Government
232	Palpa	0990752	10	Private
233	Palpa	0990752	264	Private
234	Palpa	0990752	12	Private
235	Palpa	0990752	274	Private
236	Palpa	0990752	275	Private
237	Palpa	0990712	510191	Government
238	Palpa	0990712	13	Private
239	Palpa	0990712	228	Private
240	Palpa	0990712	105	Private
241	Palpa	0990712	999999	Government
242	Palpa	0990712	366	Government
243	Palpa	0990712	474	Private
244	Palpa	0990712	364	Private
245	Palpa	0990712	308	Private
246	Palpa	0990712	548	Private
247	Palpa	0990712	324	Private
248	Palpa	0990712	326	Private
249	Palpa	0990712	327	Private
250	Palpa	0990712	328	Private
251	Palpa	0990712	520329	Private
252	Palpa	0990712	151	Private




S. No.	District	Map Number	Parcel No.	Land Ownership
151	Palpa	0990830	575	Private
152	Palpa	0990830	574	Private
153	Palpa	0990830	573	Private
154	Palpa	0990830	185	Private
155	Palpa	0990830	178	Private
156	Palpa	0990830	572	Private
157	Palpa	0990830	179	Private
158	Palpa	0990830	177	Private
159	Palpa	0990830	176	Private
160	Palpa	0990830	163	Private
161	Palpa	0990830	162	Private
162	Palpa	0990830	145	Private
163	Palpa	0990830	153	Private
164	Palpa	0990830	144	Private
165	Palpa	0990830	146	Private
166	Palpa	0990830	132	Private
167	Palpa	0990830	147	Private
168	Palpa	0990830	133	Private
169	Palpa	0990830	130	Private
170	Palpa	0990830	131	Private
171	Palpa	0990830	423	Private
172	Palpa	0990830	422	Private
173	Palpa	0990830	425	Private
174	Palpa	0990830	424	Private
175	Palpa	0990830	426	Private
176	Palpa	0990830	427	Private
177	Palpa	0990830	428	Private
178	Palpa	0990790	1	Government
179	Palpa	0990790	646	Private
180	Palpa	0990790	427	Private
181	Palpa	0990790	426	Private
182	Palpa	0990790	647	Private
183	Palpa	0990790	429	Private
184	Palpa	0990790	542	Private
185	Palpa	0990790	685	Private
186	Palpa	0990790	684	Private
187	Palpa	0990790	541	Private
188	Palpa	0990790	540	Private
189	Palpa		0	Government
190	Palpa	0990790	28	Government
191	Palpa	0990790	1	Government
192	Palpa	0990790	28	Government
193	Palpa	0990790	3	Government
194	Palpa	0990790	27	Private
195	Palpa	0990790	332	Private
196	Palpa	0990790	21	Private
197	Palpa	0990790	16	Private
198	Palpa	0990790	331	Private
199	Palpa	0990791	20	Private
200	Palpa	0990790	330	Private
201	Palpa	0990791	999999	Government

नेपाल सरकार
को तथा वातावरण मन्त्रालय
सिंहदरबार, काठमाडौं



Signature



S. No.	District	Map Number	Parcel No.	Land Ownership
100	Palpa	0990869	8	Private
101	Palpa	0990869	7	Private
102	Palpa	0990869	402	Private
103	Palpa	0990869	668	Private
104	Palpa	0990869	365	Government
105	Palpa	0990869	396	Private
106	Palpa	0990869	372	Private
107	Palpa	0990869	325	Private
108	Palpa	0990869	326	Private
109	Palpa	0990869	327	Private
110	Palpa	0990829	510327	Private
111	Palpa	0990829	326	Private
112	Palpa	0990829	618	Government
113	Palpa	0990829	310	Private
114	Palpa	0990829	667	Private
115	Palpa	0990829	666	Private
116	Palpa	0990829	307	Private
117	Palpa	0990829	60	Government
118	Palpa	0990829	504	Private
119	Palpa	0990829	503	Private
120	Palpa	0990829	5101	Government
121	Palpa	0990829	499	Private
122	Palpa	0990829	501	Private
123	Palpa	0990829	502	Private
124	Palpa	0990829	500	Private
125	Palpa	0990829	520229	Government
126	Palpa	0990829	303	Private
127	Palpa	0990829	497	Private
128	Palpa	0990829	498	Private
129	Palpa	0990829	496	Private
130	Palpa	0990829	656	Private
131	Palpa	0990829	495	Private
132	Palpa	0990829	491	Private
133	Palpa	0990829	492	Private
134	Palpa	0990829	493	Private
135	Palpa	0990829	481	Private
136	Palpa	0990829	479	Private
137	Palpa	0990829	480	Private
138	Palpa	0990829	242	Private
139	Palpa	0990829	570	Private
140	Palpa	0990829	571	Private
141	Palpa	0990830	241	Private
142	Palpa	0990830	5301	Government
143	Palpa	0990830	227	Private
144	Palpa	0990830	228	Private
145	Palpa	0990830	226	Private
146	Palpa	0990830	667	Private
147	Palpa	0990830	666	Private
148	Palpa	0990830	224	Private
149	Palpa	0990830	577	Private
150	Palpa	0990830	576	Private



नेपाल सरकार
वातावरण मन्त्रालय
सिंहदरवार, काठमाडौं



Signature



S. No.	District	Map Number	Parcel No.	Land Ownership
49	Palpa	0990948	29	Private
50	Palpa	0990948	28	Private
51	Palpa	0990948	30	Private
52	Palpa	0990948	22	Private
53	Palpa	0990948	186	Government
54	Palpa	0990908	186	Government
55	Palpa	0990908	628	Private
56	Palpa	0990908	385	Government
57	Palpa		0	Government
58	Palpa	0990908	510118	Government
59	Palpa	0990908	598	Private
60	Palpa	0990908	596	Private
61	Palpa	0990908	597	Private
62	Palpa	0990908	595	Private
63	Palpa	0990909	520118	Government
64	Palpa	0990908	594	Private
65	Palpa	0990909	285	Private
66	Palpa	0990909	283	Private
67	Palpa	0990908	283	Private
68	Palpa	0990909	284	Private
69	Palpa	0990909	282	Private
70	Palpa	0990909	294	Private
71	Palpa	0990869	510118	Government
72	Palpa	0990869	194	Private
73	Palpa	0990869	185	Private
74	Palpa	0990869	184	Private
75	Palpa	0990869	183	Private
76	Palpa	0990869	182	Private
77	Palpa	0990869	181	Private
78	Palpa	0990869	180	Private
79	Palpa	0990869	50	Private
80	Palpa	0990869	119	Government
81	Palpa	0990869	49	Private
82	Palpa	0990869	48	Private
83	Palpa	0990869	684	Private
84	Palpa	0990869	685	Private
85	Palpa	0990869	54	Private
86	Palpa	0990869	520118	Government
87	Palpa	0990869	44	Private
88	Palpa	0990869	42	Private
89	Palpa	0990869	41	Private
90	Palpa	0990869	40	Private
91	Palpa	0990869	39	Private
92	Palpa	0990869	22	Private
93	Palpa	0990869	24	Private
94	Palpa	0990869	23	Private
95	Palpa	0990869	21	Private
96	Palpa	0990869	13	Private
97	Palpa	0990869	9	Private
98	Palpa	0990869	10	Private
99	Palpa	0990869	422	Government

नेपाल सरकार
संस्था वातावरण मन्त्रालय
सिंहदरवार, काठमाडौं



[Handwritten signature]



[Handwritten signature]

Affected Land Parcels (partially or fully) in RoW Footprint Area - New Butwal to New Damauli Section

S. No.	District	Map Number	Parcel No.	Land Ownership
1	Nawalparasi		0	Government
2	Nawalparasi	Ramnagar 2Gha	85	Private
3	Nawalparasi	Ramnagar 2Gha	85	Private
4	Nawalparasi	Ramnagar 2Gha	124	Private
5	Nawalparasi	Ramnagar 2Gha	123	Private
6	Nawalparasi	Ramnagar 2Gha	123	Private
7	Nawalparasi	Ramnagar 2Gha	117	Private
8	Nawalparasi	Ramnagar 2Gha	61	Private
9	Nawalparasi	Ramnagar 2Gha	60	Private
10	Nawalparasi	Ramnagar 1ka	0	Government
11	Nawalparasi		0	Government
12	Nawalparasi		0	Government
13	Nawalparasi		0	Government
14	Nawalparasi		0	Government
15	Nawalparasi		0	Government
16	Nawalparasi		0	Government
17	Nawalparasi		0	Government
18	Nawalparasi	Ramnagar 1ka	8	Government
19	Nawalparasi		0	Government
20	Palpa		0	Government
21	Palpa	0991106	37	Government
22	Palpa	0991106	362	Private
23	Palpa	0991106	433	Private
24	Palpa	0991106	432	Private
25	Palpa	0991066	37	Government
26	Palpa	0991066	433	Private
27	Palpa	0991066	432	Private
28	Palpa	0991066	304	Private
29	Palpa		0	Government
30	Palpa	0991027	37	Government
31	Palpa	0991027	475	Private
32	Palpa	0991027	474	Private
33	Palpa	0991027	191	Government
34	Palpa	0991027	170	Private
35	Palpa	0991027	171	Private
36	Palpa	0991027	172	Private
37	Palpa	0991027	146	Government
38	Palpa	0990987	146	Government
39	Palpa	0990988	146	Government
40	Palpa	0990948	510146	Government
41	Palpa	0990948	19	Private
42	Palpa	0990948	20	Government
43	Palpa	0990948	35	Private
44	Palpa	0990948	34	Private
45	Palpa	0990948	25	Private
46	Palpa	0990948	23	Private
47	Palpa	0990948	27	Private
48	Palpa	0990948	26	Private


नेपाल सरकार
सिंहदरवार, काठमाडौं



(Handwritten signature)



S. No.	District	Map Number	Parcel No.	Land Ownership
916	Nawalparasi	RamNagar_2Kha	350	Private
917	Nawalparasi	RamNagar_2Kha	346	Private
918	Nawalparasi	RamNagar_2Kha	347	Private
919	Nawalparasi	RamNagar_2Kha	107	Private
920	Nawalparasi	RamNagar_2Kha	348	Private
921	Nawalparasi	RamNagar_2Kha	349	Private
922	Nawalparasi	Ramnagar_2Gha	63	Private
923	Nawalparasi	Ramnagar_2Gha	85	Private
924	Nawalparasi	Ramnagar_2Ka	299	Private
925	Nawalparasi	Ramnagar_2Gha	85	Private
926	Nawalparasi	Ramnagar_2Gha	123	Private
927	Nawalparasi	Ramnagar_2Gha	123	Private
928	Nawalparasi	Ramnagar_2Gha	117	Private
929	Nawalparasi	Ramnagar_2Gha	30000	Private
930	Nawalparasi	Ramnagar_2Gha	61	Private
931	Nawalparasi	Ramnagar_2Gha	30001	Private
932	Nawalparasi	Ramnagar_2Gha	30002	Private



S. No.	District	Map Number	Parcel No.	Land Ownership
865	Nawalparasi	Devgaun_4	29	Private
866	Nawalparasi	Devgaun_4	575	Private
867	Nawalparasi	Ramnagar_4Chha	274	Private
868	Nawalparasi	Ramnagar_4Chha	206	Private
869	Nawalparasi	Ramnagar_4Chha	116	Private
870	Nawalparasi	Ramnagar_4Chha	273	Private
871	Nawalparasi	Ramnagar_4Chha	220	Private
872	Nawalparasi	Ramnagar_4Chha	219	Private
873	Nawalparasi	Ramnagar_4Chha	30002	Private
874	Nawalparasi	Ramnagar_4Chha	20001	Private
875	Nawalparasi	Ramnagar_4Chha	118	Private
876	Nawalparasi	Ramnagar_4Chha	119	Private
877	Nawalparasi	Ramnagar_4Chha	223	Private
878	Nawalparasi	Ramnagar_4Chha	224	Private
879	Nawalparasi	Ramnagar_4Chha	222	Private
880	Nawalparasi	Ramnagar_4Chha	148	Private
881	Nawalparasi	Ramnagar_4Chha	114	Private
882	Nawalparasi	Ramnagar_4Chha	30003	Private
883	Nawalparasi		0	Government
884	Nawalparasi	Ramnagar_4Chha	18	Private
885	Nawalparasi	Ramnagar_4Chha	30009	Private
886	Nawalparasi		0	Government
887	Nawalparasi	Ramnagar_4Chha	29	Private
888	Nawalparasi	Ramnagar_4Chha	276	Private
889	Nawalparasi	Ramnagar_4Chha	23	Private
890	Nawalparasi	Ramnagar_4Chha	252	Private
891	Nawalparasi	Ramnagar_4Chha	132	Private
892	Nawalparasi	Ramnagar_4Chha	167	Private
893	Nawalparasi	Ramnagar_4Chha	20010	Private
894	Nawalparasi	Ramnagar_4Chha	165	Private
895	Nawalparasi	Ramnagar_4Chha	8	Private
896	Nawalparasi	Ramnagar_4Chha	7	Private
897	Nawalparasi	Ramnagar_4Chha	5	Private
898	Nawalparasi	Ramnagar_4Chha	20007	Private
899	Nawalparasi	Ramnagar_4Chha	285	Private
900	Nawalparasi	Ramnagar_4Chha	201	Private
901	Nawalparasi	RamNagar_2Kha	116	Private
902	Nawalparasi	RamNagar_2Kha	284	Private
903	Nawalparasi		0	Government
904	Nawalparasi	RamNagar_2Kha	285	Private
905	Nawalparasi	RamNagar_2Kha	286	Private
906	Nawalparasi	RamNagar_2Kha	295	Private
907	Nawalparasi	RamNagar_2Kha	257	Private
908	Nawalparasi	RamNagar_2Kha	108	Private
909	Nawalparasi	RamNagar_2Kha	196	Private
910	Nawalparasi	RamNagar_2Kha	147	Private
911	Nawalparasi	RamNagar_2Kha	88	Private
912	Nawalparasi	RamNagar_2Kha	194	Private
913	Nawalparasi	RamNagar_2Kha	221	Private
914	Nawalparasi	RamNagar_2Kha	344	Private
915	Nawalparasi	RamNagar_2Kha	332	Private

नेपाल सरकार
विद्युत विभाग
काठमाडौं




Handwritten signature



S. No.	District	Map Number	Parcel No.	Land Ownership
814	Nawalparasi	Devgaun_4	794	Private
815	Nawalparasi		0	Government
816	Nawalparasi	Devgaun_4	793	Private
817	Nawalparasi	Devgaun_4	390	Private
818	Nawalparasi	Devgaun_4	654	Private
819	Nawalparasi	Devgaun_4	653	Private
820	Nawalparasi	Devgaun_4	652	Private
821	Nawalparasi	Devgaun_4	792	Private
822	Nawalparasi	Devgaun_4	143	Private
823	Nawalparasi	Devgaun_4	592	Private
824	Nawalparasi	Devgaun_4	133	Private
825	Nawalparasi	Devgaun_4	131	Private
826	Nawalparasi	Devgaun_4	297	Private
827	Nawalparasi	Devgaun_4	20001	Private
828	Nawalparasi	Devgaun_4	130	Private
829	Nawalparasi	Devgaun_4	585	Private
830	Nawalparasi	Devgaun_4	124	Private
831	Nawalparasi	Devgaun_4	123	Private
832	Nawalparasi	Devgaun_4	500	Private
833	Nawalparasi	Devgaun_4	633	Private
834	Nawalparasi	Devgaun_4	20007	Private
835	Nawalparasi		0	Government
836	Nawalparasi	Devgaun_4	116	Private
837	Nawalparasi	Devgaun_4	626	Private
838	Nawalparasi	Devgaun_4	624	Private
839	Nawalparasi	Devgaun_4	492	Private
840	Nawalparasi	Devgaun_4	776	Private
841	Nawalparasi	Devgaun_4	775	Private
842	Nawalparasi	Devgaun_4	702	Private
843	Nawalparasi	Devgaun_4	681	Private
844	Nawalparasi	Devgaun_4	680	Private
845	Nawalparasi	Devgaun_4	704	Private
846	Nawalparasi	Devgaun_4	57	Private
847	Nawalparasi	Devgaun_4	456	Private
848	Nawalparasi	Devgaun_4	457	Private
849	Nawalparasi	Devgaun_4	458	Private
850	Nawalparasi	Devgaun_4	372	Private
851	Nawalparasi	Devgaun_4	677	Private
852	Nawalparasi	Devgaun_4	47	Private
853	Nawalparasi	Devgaun_4	362	Private
854	Nawalparasi	Devgaun_4	361	Private
855	Nawalparasi		0	Government
856	Nawalparasi	Devgaun_4	718	Private
857	Nawalparasi	Devgaun_4	38	Private
858	Nawalparasi	Devgaun_4	723	Private
859	Nawalparasi	Devgaun_4	722	Private
860	Nawalparasi	Devgaun_4	32	Private
861	Nawalparasi	Devgaun_4	31	Private
862	Nawalparasi	Devgaun_4	26	Private
863	Nawalparasi	Devgaun_4	30	Private
864	Nawalparasi		0	Government

मन्त्रालय
सिक्किम
मन्त्रालय



S. No.	District	Map Number	Parcel No.	Land Ownership
763	Nawalparasi	Devgaun_2	165	Private
764	Nawalparasi	Devgaun_2	384	Private
765	Nawalparasi	Devgaun_2	385	Private
766	Nawalparasi	Devgaun_2	147	Private
767	Nawalparasi	Devgaun_2	143	Private
768	Nawalparasi	Devgaun_2	142	Private
769	Nawalparasi	Devgaun_2	144	Private
770	Nawalparasi	Devgaun_2	409	Private
771	Nawalparasi	Devgaun_2	145	Private
772	Nawalparasi	Devgaun_2	410	Private
773	Nawalparasi	Devgaun_2	364	Private
774	Nawalparasi		0	Government
775	Nawalparasi	Devgaun_3	740	Private
776	Nawalparasi	Devgaun_3	739	Private
777	Nawalparasi	Devgaun_2	333	Private
778	Nawalparasi	Devgaun_3	659	Private
779	Nawalparasi	Devgaun_2	334	Private
780	Nawalparasi	Devgaun_3	239	Private
781	Nawalparasi	Devgaun_3	238	Private
782	Nawalparasi	Devgaun_3	237	Private
783	Nawalparasi	Devgaun_3	489	Private
784	Nawalparasi	Devgaun_3	488	Private
785	Nawalparasi		0	Government
786	Nawalparasi	Devgaun_3	232	Private
787	Nawalparasi	Devgaun_3	235	Private
788	Nawalparasi	Devgaun_3	234	Private
789	Nawalparasi	Devgaun_3	233	Private
790	Nawalparasi	Devgaun_3	688	Private
791	Nawalparasi	Devgaun_3	686	Private
792	Nawalparasi		0	Government
793	Nawalparasi	Devgaun_3	552	Private
794	Nawalparasi	Devgaun_3	687	Private
795	Nawalparasi	Devgaun_3	419	Private
796	Nawalparasi	Devgaun_3	420	Private
797	Nawalparasi	Devgaun_3	40	Private
798	Nawalparasi	Devgaun_3	421	Private
799	Nawalparasi	Devgaun_3	755	Private
800	Nawalparasi	Devgaun_3	353	Private
801	Nawalparasi	Devgaun_3	647	Private
802	Nawalparasi	Devgaun_3	646	Private
803	Nawalparasi		0	Government
804	Nawalparasi	Devgaun_3	55	Private
805	Nawalparasi	Devgaun_3	54	Private
806	Nawalparasi	Devgaun_3	56	Private
807	Nawalparasi	Devgaun_3	53	Private
808	Nawalparasi		0	Government
809	Nawalparasi	Devgaun_4	391	Private
810	Nawalparasi	Devgaun_4	391	Private
811	Nawalparasi	Devgaun_3	391	Private
812	Nawalparasi	Devgaun_3	56	Private
813	Nawalparasi	Devgaun_4	56	Private



Signature



S. No.	District	Map Number	Parcel No.	Land Ownership
712	Nawalparasi		0	Government
713	Nawalparasi	Devgaun_7Ka	908	Private
714	Nawalparasi	Devgaun_7Ka	905	Private
715	Nawalparasi	Devgaun_7Ka	907	Private
716	Nawalparasi	Devgaun_7Ka	10094	Private
717	Nawalparasi	Devgaun_7Ka	10096	Private
718	Nawalparasi	Devgaun_7Ka	906	Private
719	Nawalparasi	Devgaun_3	906	Private
720	Nawalparasi	Devgaun_7Ka	342	Private
721	Nawalparasi	Devgaun_7Ka	906	Private
722	Nawalparasi	Devgaun_3	342	Private
723	Nawalparasi	Devgaun_7Ka	534	Private
724	Nawalparasi	Devgaun_3	518	Private
725	Nawalparasi	Devgaun_7Ka	906	Private
726	Nawalparasi	Devgaun_3	906	Private
727	Nawalparasi	Devgaun_7Ka	518	Private
728	Nawalparasi	Devgaun_3	906	Private
729	Nawalparasi	Devgaun_7Ka	906	Private
730	Nawalparasi	Devgaun_7Ka	517	Private
731	Nawalparasi	Devgaun_3	517	Private
732	Nawalparasi	Devgaun_3	342	Private
733	Nawalparasi	Devgaun_3	518	Private
734	Nawalparasi	Devgaun_3	517	Private
735	Nawalparasi	Devgaun_7Ka	342	Private
736	Nawalparasi	Devgaun_3	342	Private
737	Nawalparasi	Devgaun_7Ka	364	Private
738	Nawalparasi	Devgaun_3	364	Private
739	Nawalparasi	Devgaun_3	364	Private
740	Nawalparasi	Devgaun_3	336	Private
741	Nawalparasi	Devgaun_3	623	Private
742	Nawalparasi	Devgaun_3	622	Private
743	Nawalparasi		0	Government
744	Nawalparasi	Devgaun_3	735	Private
745	Nawalparasi	Devgaun_3	734	Private
746	Nawalparasi	Devgaun_3	339	Private
747	Nawalparasi	Devgaun_3	338	Private
748	Nawalparasi		0	Government
749	Nawalparasi	Devgaun_2	240	Private
750	Nawalparasi	Devgaun_2	239	Private
751	Nawalparasi	Devgaun_2	394	Private
752	Nawalparasi	Devgaun_2	254	Private
753	Nawalparasi	Devgaun_2	235	Private
754	Nawalparasi	Devgaun_2	213	Private
755	Nawalparasi	Devgaun_2	346	Private
756	Nawalparasi	Devgaun_2	345	Private
757	Nawalparasi	Devgaun_2	169	Private
758	Nawalparasi	Devgaun_2	336	Private
759	Nawalparasi	Devgaun_2	335	Private
760	Nawalparasi	Devgaun_2	10000	Private
761	Nawalparasi	Devgaun_2	287	Private
762	Nawalparasi	Devgaun_2	286	Private

नेपाल सरकार
राष्ट्रिय निर्माण मन्त्रालय
सिंहदरवार, काठमाडौं



[Handwritten signature]



[Handwritten signature]

S. No.	District	Map Number	Parcel No.	Land Ownership
661	Nawalparasi	Kushma_1	296	Private
662	Nawalparasi	Kushma_1	304	Private
663	Nawalparasi	Kushma_1	290	Private
664	Nawalparasi	Kushma_1	305	Private
665	Nawalparasi	Kushma_1	554	Private
666	Nawalparasi	Kushma_1	555	Private
667	Nawalparasi	Kushma_1	285	Private
668	Nawalparasi	Kushma_1	282	Private
669	Nawalparasi	Kushma_1	555	Private
670	Nawalparasi	Devgaun_7Ka	555	Private
671	Nawalparasi	Kushma_1	285	Private
672	Nawalparasi	Devgaun_7Ka	285	Private
673	Nawalparasi	Devgaun_7Ka	282	Private
674	Nawalparasi	Kushma_1	282	Private
675	Nawalparasi	Devgaun_7Ka	286	Private
676	Nawalparasi	Kushma_1	286	Private
677	Nawalparasi		0	Government
678	Nawalparasi	Devgaun_7Ka	215	Private
679	Nawalparasi	Kushma_1	215	Private
680	Nawalparasi	Kushma_1	214	Private
681	Nawalparasi	Devgaun_7Ka	214	Private
682	Nawalparasi	Devgaun_7Ka	215	Private
683	Nawalparasi	Devgaun_7Ka	214	Private
684	Nawalparasi	Devgaun_7Ka	492	Private
685	Nawalparasi	Devgaun_7Ka	778	Private
686	Nawalparasi	Devgaun_7Ka	926	Private
687	Nawalparasi	Devgaun_7Ka	777	Private
688	Nawalparasi	Devgaun_7Ka	466	Private
689	Nawalparasi	Devgaun_7Ka	467	Private
690	Nawalparasi	Devgaun_7Ka	902	Private
691	Nawalparasi	Devgaun_7Ka	901	Private
692	Nawalparasi	Devgaun_7Ka	900	Private
693	Nawalparasi	Devgaun_7Ka	208	Private
694	Nawalparasi	Devgaun_7Ka	918	Private
695	Nawalparasi	Devgaun_7Ka	917	Private
696	Nawalparasi	Devgaun_7Ka	205	Private
697	Nawalparasi	Devgaun_7Ka	741	Private
698	Nawalparasi	Devgaun_7Ka	740	Private
699	Nawalparasi	Devgaun_7Ka	714	Private
700	Nawalparasi	Devgaun_7Ka	592	Private
701	Nawalparasi	Devgaun_7Ka	593	Private
702	Nawalparasi	Devgaun_7Ka	18	Private
703	Nawalparasi	Devgaun_7Ka	503	Private
704	Nawalparasi	Devgaun_7Ka	809	Private
705	Nawalparasi	Devgaun_7Ka	652	Private
706	Nawalparasi	Devgaun_7Ka	829	Private
707	Nawalparasi	Devgaun_7Ka	808	Private
708	Nawalparasi	Devgaun_7Ka	828	Private
709	Nawalparasi	Devgaun_7Ka	775	Private
710	Nawalparasi	Devgaun_7Ka	15	Private
711	Nawalparasi	Devgaun_7Ka	774	Private



Signature



S. No.	District	Map Number	Parcel No.	Land Ownership
610	Nawalparasi	Devgaun_9ka	252	Private
611	Nawalparasi	Devgaun_9ka	252	Private
612	Nawalparasi	Kushma_1	252	Private
613	Nawalparasi	Devgaun_9ka	255	Private
614	Nawalparasi	Devgaun_9ka	234	Private
615	Nawalparasi	Devgaun_9ka	234	Private
616	Nawalparasi	Kushma_1	234	Private
617	Nawalparasi	Devgaun_9ka	383	Private
618	Nawalparasi	Devgaun_9ka	360	Private
619	Nawalparasi	Devgaun_9ka	89	Private
620	Nawalparasi	Devgaun_9ka	225	Private
621	Nawalparasi	Devgaun_9ka	10077	Private
622	Nawalparasi	Devgaun_9ka	10078	Private
623	Nawalparasi	Devgaun_9ka	225	Private
624	Nawalparasi	Kushma_1	225	Private
625	Nawalparasi	Devgaun_9ka	779	Private
626	Nawalparasi	Devgaun_9ka	780	Private
627	Nawalparasi	Devgaun_9ka	249	Private
628	Nawalparasi	Kushma_1	249	Private
629	Nawalparasi	Devgaun_9ka	776	Private
630	Nawalparasi	Devgaun_9ka	87	Private
631	Nawalparasi	Devgaun_9ka	249	Private
632	Nawalparasi	Devgaun_9ka	86	Private
633	Nawalparasi		0	Government
634	Nawalparasi	Kushma_1	421	Private
635	Nawalparasi	Kushma_1	420	Private
636	Nawalparasi	Kushma_1	419	Private
637	Nawalparasi	Kushma_1	418	Private
638	Nawalparasi	Kushma_1	600	Private
639	Nawalparasi		0	Government
640	Nawalparasi	Devgaun_7Ka	597	Private
641	Nawalparasi	Kushma_1	597	Private
642	Nawalparasi	Devgaun_7Ka	597	Private
643	Nawalparasi	Devgaun_7Ka	964	Private
644	Nawalparasi	Devgaun_7Ka	964	Private
645	Nawalparasi	Kushma_1	964	Private
646	Nawalparasi	Devgaun_7Ka	962	Private
647	Nawalparasi	Kushma_1	831	Private
648	Nawalparasi	Devgaun_7Ka	831	Private
649	Nawalparasi	Kushma_1	831	Private
650	Nawalparasi	Kushma_1	830	Private
651	Nawalparasi	Devgaun_7Ka	830	Private
652	Nawalparasi	Kushma_1	830	Private
653	Nawalparasi	Kushma_1	829	Private
654	Nawalparasi	Devgaun_7Ka	829	Private
655	Nawalparasi	Kushma_1	829	Private
656	Nawalparasi	Kushma_1	895	Private
657	Nawalparasi	Devgaun_7Ka	291	Private
658	Nawalparasi	Kushma_1	291	Private
659	Nawalparasi	Kushma_1	291	Private
660	Nawalparasi	Kushma_1	894	Private

नेपाल सरकार
काठमाडौं
सिंहदरवार, काठमाडौं

Handwritten signature


STANTEC CO.
Handwritten signature

S. No.	District	Map Number	Parcel No.	Land Ownership
559	Nawalparasi	Devgaun_9Kha	371	Private
560	Nawalparasi	Devgaun_9ka	81	Private
561	Nawalparasi	Devgaun_9Kha	81	Private
562	Nawalparasi	Devgaun_9ka	371	Private
563	Nawalparasi	Devgaun_9ka	163	Private
564	Nawalparasi	Devgaun_9Kha	163	Private
565	Nawalparasi	Devgaun_9Kha	81	Private
566	Nawalparasi	Devgaun_9ka	81	Private
567	Nawalparasi	Devgaun_9ka	163	Private
568	Nawalparasi	Devgaun_9ka	10252	Private
569	Nawalparasi	Kushma_7	10252	Private
570	Nawalparasi	Devgaun_9ka	836	Private
571	Nawalparasi	Devgaun_9ka	362	Private
572	Nawalparasi	Devgaun_9ka	375	Private
573	Nawalparasi	Devgaun_9ka	10252	Private
574	Nawalparasi	Devgaun_9ka	163	Private
575	Nawalparasi	Kushma_7	10252	Private
576	Nawalparasi	Kushma_7	163	Private
577	Nawalparasi	Devgaun_9ka	842	Private
578	Nawalparasi		0	Government
579	Nawalparasi	Devgaun_9ka	847	Private
580	Nawalparasi	Devgaun_9ka	846	Private
581	Nawalparasi	Devgaun_9ka	10000	Private
582	Nawalparasi	Devgaun_9ka	373	Private
583	Nawalparasi	Devgaun_9ka	374	Private
584	Nawalparasi	Devgaun_9ka	560	Private
585	Nawalparasi	Devgaun_9ka	421	Private
586	Nawalparasi	Devgaun_9ka	422	Private
587	Nawalparasi	Devgaun_9ka	595	Private
588	Nawalparasi	Devgaun_9ka	594	Private
589	Nawalparasi	Devgaun_9ka	160	Private
590	Nawalparasi	Devgaun_9ka	156	Private
591	Nawalparasi	Devgaun_9ka	393	Private
592	Nawalparasi	Devgaun_9ka	392	Private
593	Nawalparasi	Devgaun_9ka	154	Private
594	Nawalparasi	Devgaun_9ka	390	Private
595	Nawalparasi	Devgaun_9ka	368	Private
596	Nawalparasi	Devgaun_9ka	364	Private
597	Nawalparasi	Devgaun_9ka	397	Private
598	Nawalparasi	Devgaun_9ka	367	Private
599	Nawalparasi	Devgaun_9ka	332	Private
600	Nawalparasi	Devgaun_9ka	366	Private
601	Nawalparasi		0	Government
602	Nawalparasi	Devgaun_9ka	520	Private
603	Nawalparasi	Devgaun_9ka	365	Private
604	Nawalparasi	Devgaun_9ka	248	Private
605	Nawalparasi	Devgaun_9ka	251	Private
606	Nawalparasi	Devgaun_9ka	248	Private
607	Nawalparasi	Kushma_1	248	Private
608	Nawalparasi	Kushma_1	251	Private
609	Nawalparasi	Devgaun_9ka	251	Private

शुभेन्द्र शर्मा



नेपाल सरकार
संघीय मामला तथा स्थानीय सरकार सचिवालय
सिंहदरवार, काठमाडौं



AA Roy

S. No.	District	Map Number	Parcel No.	Land Ownership
508	Nawalparasi	Harpur_1KA	488	Private
509	Nawalparasi	Harpur_1KA	1195	Private
510	Nawalparasi	Harpur_1KA	1194	Private
511	Nawalparasi	Harpur_1KA	1144	Private
512	Nawalparasi	Harpur_1KA	41	Private
513	Nawalparasi	Harpur_1KA	42	Private
514	Nawalparasi	Harpur_1KA	10172	Private
515	Nawalparasi	Harpur_1KA	10173	Private
516	Nawalparasi	Harpur_1KA	1048	Private
517	Nawalparasi	Harpur_1KA	1012	Private
518	Nawalparasi	Harpur_1KA	783	Private
519	Nawalparasi	Harpur_1KA	1109	Private
520	Nawalparasi	Harpur_1KA	1246	Private
521	Nawalparasi	Harpur_1KA	1278	Private
522	Nawalparasi	Harpur_1KA	1108	Private
523	Nawalparasi	Harpur_1KA	946	Private
524	Nawalparasi	Harpur_1KA	1107	Private
525	Nawalparasi	Harpur_1KA	1279	Private
526	Nawalparasi	Harpur_1KA	945	Private
527	Nawalparasi	Harpur_1KA	22	Private
528	Nawalparasi	Harpur_1KA	10180	Private
529	Nawalparasi	Harpur_1KA	762	Private
530	Nawalparasi		0	Government
531	Nawalparasi	Devgaun_9Kha	82	Private
532	Nawalparasi	Devgaun_9Kha	30002	Private
533	Nawalparasi	Devgaun_9Kha	157	Private
534	Nawalparasi	Devgaun_9Kha	78	Private
535	Nawalparasi	Devgaun_9Kha	281	Private
536	Nawalparasi	Devgaun_9Kha	228	Private
537	Nawalparasi		0	Government
538	Nawalparasi	Devgaun_9Kha	261	Private
539	Nawalparasi	Devgaun_9Kha	77	Private
540	Nawalparasi	Devgaun_9Kha	246	Private
541	Nawalparasi	Devgaun_9Kha	102	Private
542	Nawalparasi	Devgaun_9Kha	222	Private
543	Nawalparasi	Devgaun_9Kha	276	Private
544	Nawalparasi	Devgaun_9Kha	258	Private
545	Nawalparasi	Devgaun_9Kha	259	Private
546	Nawalparasi	Devgaun_9Kha	127	Private
547	Nawalparasi	Devgaun_9Kha	184	Private
548	Nawalparasi	Devgaun_9Kha	186	Private
549	Nawalparasi	Devgaun_9Kha	185	Private
550	Nawalparasi	Devgaun_9Kha	81	Private
551	Nawalparasi	Devgaun_9Kha	183	Private
552	Nawalparasi	Devgaun_9Kha	171	Private
553	Nawalparasi		0	Government
554	Nawalparasi	Devgaun_9Kha	127	Private
555	Nawalparasi	Devgaun_9Kha	371	Private
556	Nawalparasi	Devgaun_9ka	371	Private
557	Nawalparasi	Devgaun_9ka	127	Private
558	Nawalparasi	Devgaun_9ka	371	Private

Handwritten signature



नेपाल सरकार
राज्य प्रशासन मन्त्रालय
सिंहदरवार, काठमाडौं



STATE
CONSUL



Handwritten signature

S. No.	District	Map Number	Parcel No.	Land Ownership
457	Nawalparasi	Harpur_1KA	1139	Private
458	Nawalparasi	Harpur_1KA	1348	Private
459	Nawalparasi	Harpur_1KA	1349	Private
460	Nawalparasi	Harpur_1KA	10091	Private
461	Nawalparasi	Harpur_1KA	10083	Private
462	Nawalparasi	Harpur_1KA	10086	Private
463	Nawalparasi	Harpur_1KA	1260	Private
464	Nawalparasi	Harpur_1KA	209	Private
465	Nawalparasi	Harpur_1KA	1261	Private
466	Nawalparasi	Harpur_1KA	211	Private
467	Nawalparasi	Harpur_1KA	974	Private
468	Nawalparasi	Harpur_1KA	212	Private
469	Nawalparasi	Harpur_1KA	217	Private
470	Nawalparasi	Harpur_1KA	10104	Private
471	Nawalparasi	Harpur_1KA	213	Private
472	Nawalparasi	Harpur_1KA	631	Private
473	Nawalparasi	Harpur_1KA	1333	Private
474	Nawalparasi	Harpur_1KA	1332	Private
475	Nawalparasi	Harpur_1KA	582	Private
476	Nawalparasi	Harpur_1KA	675	Private
477	Nawalparasi	Harpur_1KA	219	Private
478	Nawalparasi	Harpur_1KA	579	Private
479	Nawalparasi	Harpur_1KA	674	Private
480	Nawalparasi	Harpur_1KA	508	Private
481	Nawalparasi	Harpur_1KA	10129	Private
482	Nawalparasi	Harpur_1KA	10130	Private
483	Nawalparasi	Harpur_1KA	10125	Private
484	Nawalparasi	Harpur_1KA	585	Private
485	Nawalparasi	Harpur_1KA	584	Private
486	Nawalparasi	Harpur_1KA	486	Private
487	Nawalparasi	Harpur_1KA	1337	Private
488	Nawalparasi	Harpur_1KA	1336	Private
489	Nawalparasi	Harpur_1KA	10333	Private
490	Nawalparasi	Harpur_1KA	10134	Private
491	Nawalparasi	Harpur_1KA	679	Private
492	Nawalparasi	Harpur_1KA	1335	Private
493	Nawalparasi	Harpur_1KA	227	Private
494	Nawalparasi	Harpur_1KA	1334	Private
495	Nawalparasi	Harpur_1KA	10145	Private
496	Nawalparasi	Harpur_1KA	10143	Private
497	Nawalparasi	Harpur_1KA	10139	Private
498	Nawalparasi	Harpur_1KA	10140	Private
499	Nawalparasi	Harpur_1KA	10149	Private
500	Nawalparasi	Harpur_1KA	10146	Private
501	Nawalparasi	Harpur_1KA	10152	Private
502	Nawalparasi	Harpur_1KA	10151	Private
503	Nawalparasi	Harpur_1KA	1116	Private
504	Nawalparasi	Harpur_1KA	539	Private
505	Nawalparasi	Harpur_1KA	10159	Private
506	Nawalparasi	Harpur_1KA	10157	Private
507	Nawalparasi	Harpur_1KA	10158	Private

Handwritten signature



Handwritten signature

S. No.	District	Map Number	Parcel No.	Land Ownership
406	Nawalparasi	RamNagar 1Kha	231	Private
407	Nawalparasi	RamNagar 1Kha	227	Private
408	Nawalparasi	RamNagar 1Kha	226	Private
409	Nawalparasi	RamNagar 1Kha	17	Private
410	Nawalparasi	RamNagar 1Kha	16	Private
411	Nawalparasi	Harpur_1KA	16	Private
412	Nawalparasi	RamNagar 1Kha	1211	Private
413	Nawalparasi	Harpur_1KA	1211	Private
414	Nawalparasi		0	Government
415	Nawalparasi	Harpur_1KA	1211	Private
416	Nawalparasi	Harpur_1KA	1211	Private
417	Nawalparasi	RamNagar 1Kha	1211	Private
418	Nawalparasi	Harpur_1KA	226	Private
419	Nawalparasi	RamNagar 1Kha	226	Private
420	Nawalparasi		0	Government
421	Nawalparasi	RamNagar 1Kha	18	Private
422	Nawalparasi	Harpur_1KA	1212	Private
423	Nawalparasi	RamNagar 1Kha	18	Private
424	Nawalparasi	RamNagar 1Kha	1121	Private
425	Nawalparasi	Harpur_1KA	18	Private
426	Nawalparasi	Harpur_1KA	1121	Private
427	Nawalparasi	Harpur_1KA	440	Private
428	Nawalparasi	Harpur_1KA	439	Private
429	Nawalparasi	Harpur_1KA	1199	Private
430	Nawalparasi	Harpur_1KA	10014	Private
431	Nawalparasi	Harpur_1KA	10011	Private
432	Nawalparasi	Harpur_1KA	381	Private
433	Nawalparasi	Harpur_1KA	10027	Private
434	Nawalparasi	Harpur_1KA	437	Private
435	Nawalparasi	Harpur_1KA	384	Private
436	Nawalparasi	Harpur_1KA	10192	Private
437	Nawalparasi	Harpur_1KA	10033	Private
438	Nawalparasi	Harpur_1KA	988	Private
439	Nawalparasi	Harpur_1KA	389	Private
440	Nawalparasi	Harpur_1KA	1283	Private
441	Nawalparasi	Harpur_1KA	1284	Private
442	Nawalparasi	Harpur_1KA	1285	Private
443	Nawalparasi	Harpur_1KA	1069	Private
444	Nawalparasi	Harpur_1KA	1079	Private
445	Nawalparasi	Harpur_1KA	1078	Private
446	Nawalparasi	Harpur_1KA	1148	Private
447	Nawalparasi	Harpur_1KA	10197	Private
448	Nawalparasi	Harpur_1KA	329	Private
449	Nawalparasi	Harpur_1KA	10059	Private
450	Nawalparasi	Harpur_1KA	10066	Private
451	Nawalparasi	Harpur_1KA	332	Private
452	Nawalparasi	Harpur_1KA	492	Private
453	Nawalparasi	Harpur_1KA	491	Private
454	Nawalparasi	Harpur_1KA	202	Private
455	Nawalparasi	Harpur_1KA	10204	Private
456	Nawalparasi	Harpur_1KA	204	Private

नेपाल सरकार
राज्य वित्त विभाग
सिन्धुद्वार, काठमाडौं



[Handwritten signature]



[Handwritten signature]

S. No.	District	Map Number	Parcel No.	Land Ownership
355	Nawalparasi	RamNagar 2Kha	147	Private
356	Nawalparasi	Rampurwa 9Ka	8	Private
357	Nawalparasi	RamNagar 2Kha	8	Private
358	Nawalparasi	Rampurwa 9Ka	147	Private
359	Nawalparasi	RamNagar 2Kha	131	Private
360	Nawalparasi	RamNagar 2Kha	20000	Private
361	Nawalparasi	RamNagar 2Kha	129	Private
362	Nawalparasi	RamNagar 2Kha	130	Private
363	Nawalparasi	RamNagar 2Kha	128	Private
364	Nawalparasi	RamNagar 2Kha	10037	Private
365	Nawalparasi	RamNagar 2Kha	99	Private
366	Nawalparasi	Harpur 2ka	99	Private
367	Nawalparasi	RamNagar 2Kha	99	Private
368	Nawalparasi	Harpur 2ka	10037	Private
369	Nawalparasi	RamNagar 2Kha	10037	Private
370	Nawalparasi	Harpur 2ka	128	Private
371	Nawalparasi	RamNagar 2Kha	128	Private
372	Nawalparasi	RamNagar 2Kha	85	Private
373	Nawalparasi	Harpur 2ka	85	Private
374	Nawalparasi	RamNagar 2Kha	85	Private
375	Nawalparasi	Harpur 2ka	1200	Private
376	Nawalparasi	RamNagar 2Kha	1200	Private
377	Nawalparasi	Harpur 2ka	85	Private
378	Nawalparasi	RamNagar 2Kha	223	Private
379	Nawalparasi	Harpur 2ka	223	Private
380	Nawalparasi	Harpur 2ka	85	Private
381	Nawalparasi	RamNagar 2Kha	85	Private
382	Nawalparasi	Harpur 2ka	223	Private
383	Nawalparasi	Harpur 2ka	1200	Private
384	Nawalparasi	Harpur 2ka	1018	Private
385	Nawalparasi	Harpur 2ka	1199	Private
386	Nawalparasi	Harpur 2ka	1017	Private
387	Nawalparasi	Harpur 2ka	220	Private
388	Nawalparasi	Harpur 2ka	219	Private
389	Nawalparasi	Harpur 2ka	1015	Private
390	Nawalparasi	Harpur 2ka	1016	Private
391	Nawalparasi		0	Government
392	Nawalparasi	Harpur 2ka	217	Private
393	Nawalparasi	RamNagar 1Kha	161	Private
394	Nawalparasi	RamNagar 1Kha	139	Private
395	Nawalparasi	RamNagar 1Kha	41	Private
396	Nawalparasi	RamNagar 1Kha	44	Private
397	Nawalparasi	RamNagar 1Kha	40	Private
398	Nawalparasi	RamNagar 1Kha	42	Private
399	Nawalparasi	RamNagar 1Kha	39	Private
400	Nawalparasi	RamNagar 1Kha	43	Private
401	Nawalparasi	RamNagar 1Kha	36	Private
402	Nawalparasi	RamNagar 1Kha	5	Private
403	Nawalparasi	RamNagar 1Kha	32	Private
404	Nawalparasi	RamNagar 1Kha	35	Private
405	Nawalparasi	RamNagar 1Kha	16	Private

नेपाल सरकार
वन तथा वातावरण मन्त्रालय
सिंहदरबार, काठमाडौं



Signature



Signature


S. No.	District	Map Number	Parcel No.	Land Ownership
304	Nawalparasi	RamNagar_2Kha	1	Private
305	Nawalparasi	Rampurwa_8Ka	726	Private
306	Nawalparasi	Rampurwa_8Ka	1	Private
307	Nawalparasi	RamNagar_2Kha	1	Private
308	Nawalparasi	RamNagar_2Kha	373	Private
309	Nawalparasi	Rampurwa_9Ka	1	Private
310	Nawalparasi	Rampurwa_9Ka	373	Private
311	Nawalparasi	Rampurwa_9Ka	373	Private
312	Nawalparasi	RamNagar_2Kha	4	Private
313	Nawalparasi	Rampurwa_9Ka	73	Private
314	Nawalparasi	RamNagar_2Kha	1	Private
315	Nawalparasi	RamNagar_2Kha	73	Private
316	Nawalparasi	Rampurwa_9Ka	1	Private
317	Nawalparasi	Rampurwa_9Ka	73	Private
318	Nawalparasi	Rampurwa_9Ka	700	Private
319	Nawalparasi	Rampurwa_9Ka	20012	Private
320	Nawalparasi	Rampurwa_9Ka	698	Private
321	Nawalparasi	Rampurwa_9Ka	400	Private
322	Nawalparasi	Rampurwa_9Ka	1	Private
323	Nawalparasi	RamNagar_2Kha	401	Private
324	Nawalparasi	RamNagar_2Kha	1	Private
325	Nawalparasi	Rampurwa_9Ka	401	Private
326	Nawalparasi	Rampurwa_9Ka	401	Private
327	Nawalparasi	Rampurwa_9Ka	70	Private
328	Nawalparasi	Rampurwa_9Ka	652	Private
329	Nawalparasi	Rampurwa_9Ka	71	Private
330	Nawalparasi	Rampurwa_9Ka	66	Private
331	Nawalparasi	Rampurwa_9Ka	634	Private
332	Nawalparasi	Rampurwa_9Ka	660	Private
333	Nawalparasi	Rampurwa_9Ka	661	Private
334	Nawalparasi	Rampurwa_9Ka	662	Private
335	Nawalparasi	Rampurwa_9Ka	19	Private
336	Nawalparasi	Rampurwa_9Ka	21	Private
337	Nawalparasi	Rampurwa_9Ka	697	Private
338	Nawalparasi	Rampurwa_9Ka	24	Private
339	Nawalparasi	Rampurwa_9Ka	20004	Private
340	Nawalparasi	Rampurwa_9Ka	699	Private
341	Nawalparasi	Rampurwa_9Ka	22	Private
342	Nawalparasi	Rampurwa_9Ka	23	Private
343	Nawalparasi	Rampurwa_9Ka	26	Private
344	Nawalparasi	Rampurwa_9Ka	9	Private
345	Nawalparasi	Rampurwa_9Ka	8	Private
346	Nawalparasi	Rampurwa_9Ka	439	Private
347	Nawalparasi	Rampurwa_9Ka	441	Private
348	Nawalparasi	Rampurwa_9Ka	443	Private
349	Nawalparasi	Rampurwa_9Ka	442	Private
350	Nawalparasi		0	Government
351	Nawalparasi	RamNagar_2Kha	147	Private
352	Nawalparasi	RamNagar_2Kha	439	Private
353	Nawalparasi	Rampurwa_9Ka	147	Private
354	Nawalparasi	Rampurwa_9Ka	439	Private




[Handwritten signature]



S. No.	District	Map Number	Parcel No.	Land Ownership
253	Nawalparasi	Rampurwa 8Ka	982	Private
254	Nawalparasi	Rampurwa 8Ka	840	Private
255	Nawalparasi	Rampurwa 8Ka	981	Private
256	Nawalparasi	Rampurwa 8Ka	94	Private
257	Nawalparasi	Rampurwa 8Ka	577	Private
258	Nawalparasi	Rampurwa 8Ka	576	Private
259	Nawalparasi	Rampurwa 8Ka	10112	Private
260	Nawalparasi	Rampurwa 8Ka	6	Private
261	Nawalparasi	Rampurwa 8Ka	10095	Private
262	Nawalparasi	Rampurwa 8Ka	513	Private
263	Nawalparasi	Rampurwa 8Ka	659	Private
264	Nawalparasi	Rampurwa 8Ka	728	Private
265	Nawalparasi	Rampurwa 8Ka	658	Private
266	Nawalparasi	Rampurwa 8Ka	659	Private
267	Nawalparasi	Rampurwa 8Ka	106	Private
268	Nawalparasi	RamNagar 2Kha	106	Private
269	Nawalparasi	RamNagar 2Kha	659	Private
270	Nawalparasi	Rampurwa 8Ka	657	Private
271	Nawalparasi	RamNagar 2Kha	97	Private
272	Nawalparasi	Rampurwa 8Ka	659	Private
273	Nawalparasi	RamNagar 2Kha	659	Private
274	Nawalparasi	Rampurwa 8Ka	97	Private
275	Nawalparasi	RamNagar 2Kha	658	Private
276	Nawalparasi	RamNagar 2Kha	97	Private
277	Nawalparasi	Rampurwa 8Ka	97	Private
278	Nawalparasi	Rampurwa 8Ka	658	Private
279	Nawalparasi	RamNagar 2Kha	5	Private
280	Nawalparasi	Rampurwa 8Ka	5	Private
281	Nawalparasi	RamNagar 2Kha	658	Private
282	Nawalparasi	Rampurwa 8Ka	658	Private
283	Nawalparasi	Rampurwa 8Ka	657	Private
284	Nawalparasi	Rampurwa 8Ka	5	Private
285	Nawalparasi	RamNagar 2Kha	657	Private
286	Nawalparasi	RamNagar 2Kha	5	Private
287	Nawalparasi	RamNagar 2Kha	2	Private
288	Nawalparasi	RamNagar 2Kha	657	Private
289	Nawalparasi	Rampurwa 8Ka	2	Private
290	Nawalparasi	Rampurwa 8Ka	657	Private
291	Nawalparasi	RamNagar 2Kha	97	Private
292	Nawalparasi	RamNagar 2Kha	657	Private
293	Nawalparasi	RamNagar 2Kha	1	Private
294	Nawalparasi	Rampurwa 8Ka	657	Private
295	Nawalparasi	Rampurwa 8Ka	1	Private
296	Nawalparasi	RamNagar 2Kha	5	Private
297	Nawalparasi	RamNagar 2Kha	2	Private
298	Nawalparasi	Rampurwa 8Ka	1	Private
299	Nawalparasi	RamNagar 2Kha	1	Private
300	Nawalparasi	Rampurwa 8Ka	727	Private
301	Nawalparasi	RamNagar 2Kha	727	Private
302	Nawalparasi	RamNagar 2Kha	1	Private
303	Nawalparasi	RamNagar 2Kha	726	Private



Handwritten signature



S. No.	District	Map Number	Parcel No.	Land Ownership
202	Nawalparasi	Rampurwa 8Ka	694	Private
203	Nawalparasi	Rampurwa 8Ka	693	Private
204	Nawalparasi	Rampurwa 8Ka	764	Private
205	Nawalparasi	Rampurwa 8Ka	619	Private
206	Nawalparasi	Rampurwa 8Ka	112	Private
207	Nawalparasi	Rampurwa 8Ka	859	Private
208	Nawalparasi	Rampurwa 8Ka	608	Private
209	Nawalparasi	Rampurwa 8Ka	124	Private
210	Nawalparasi	Rampurwa 8Ka	858	Private
211	Nawalparasi	Rampurwa 8Ka	702	Private
212	Nawalparasi	Rampurwa 8Ka	114	Private
213	Nawalparasi	Rampurwa 8Ka	123	Private
214	Nawalparasi	Rampurwa 8Ka	10075	Private
215	Nawalparasi	Rampurwa 8Ka	701	Private
216	Nawalparasi	Rampurwa 8Ka	851	Private
217	Nawalparasi	Rampurwa 8Ka	10077	Private
218	Nawalparasi	Rampurwa 8Ka	129	Private
219	Nawalparasi	Rampurwa 8Ka	130	Private
220	Nawalparasi	Rampurwa 8Ka	131	Private
221	Nawalparasi	Rampurwa 8Ka	136	Private
222	Nawalparasi	Rampurwa 8Ka	137	Private
223	Nawalparasi	Rampurwa 8Ka	699	Private
224	Nawalparasi	Rampurwa 8Ka	73	Private
225	Nawalparasi	Rampurwa 8Ka	700	Private
226	Nawalparasi	Rampurwa 8Ka	76	Private
227	Nawalparasi	Rampurwa 8Ka	395	Private
228	Nawalparasi	Rampurwa 8Ka	567	Private
229	Nawalparasi	Rampurwa 8Ka	729	Private
230	Nawalparasi	Rampurwa 8Ka	730	Private
231	Nawalparasi	Rampurwa 8Ka	491	Private
232	Nawalparasi	Rampurwa 8Ka	566	Private
233	Nawalparasi	Rampurwa 8Ka	490	Private
234	Nawalparasi	Rampurwa 8Ka	42	Private
235	Nawalparasi	Rampurwa 8Ka	41	Private
236	Nawalparasi	Rampurwa 8Ka	40	Private
237	Nawalparasi	Rampurwa 8Ka	519	Private
238	Nawalparasi	Rampurwa 8Ka	38	Private
239	Nawalparasi	Rampurwa 8Ka	672	Private
240	Nawalparasi	Rampurwa 8Ka	806	Private
241	Nawalparasi	Rampurwa 8Ka	835	Private
242	Nawalparasi	Rampurwa 8Ka	836	Private
243	Nawalparasi	Rampurwa 8Ka	30005	Private
244	Nawalparasi	Rampurwa 8Ka	30006	Private
245	Nawalparasi	Rampurwa 8Ka	673	Private
246	Nawalparasi	Rampurwa 8Ka	605	Private
247	Nawalparasi	Rampurwa 8Ka	604	Private
248	Nawalparasi	Rampurwa 8Ka	698	Private
249	Nawalparasi	Rampurwa 8Ka	34	Private
250	Nawalparasi	Rampurwa 8Ka	805	Private
251	Nawalparasi	Rampurwa 8Ka	804	Private
252	Nawalparasi	Rampurwa 8Ka	18	Private

नेपाल सरकार
वन तथा वातावरण मन्त्रालय
सिंहदरवार, काठमाडौं



8/2/11-1



S. No.	District	Map Number	Parcel No.	Land Ownership
151	Nawalparasi	Rampurwa 4	665	Private
152	Nawalparasi	Rampurwa 4	75	Private
153	Nawalparasi	Rampurwa 4	1194	Private
154	Nawalparasi	Rampurwa 4	1195	Private
155	Nawalparasi	Rampurwa 4	77	Private
156	Nawalparasi	Rampurwa 4	78	Private
157	Nawalparasi	Rampurwa 4	74	Private
158	Nawalparasi	Rampurwa 4	48	Private
159	Nawalparasi	Rampurwa 4	72	Private
160	Nawalparasi	Rampurwa 4	73	Private
161	Nawalparasi	Rampurwa 4	1097	Private
162	Nawalparasi	Rampurwa 4	1226	Private
163	Nawalparasi	Rampurwa 4	1227	Private
164	Nawalparasi	Rampurwa 4	49	Private
165	Nawalparasi	Rampurwa 4	27	Private
166	Nawalparasi	Rampurwa 4	28	Private
167	Nawalparasi	Rampurwa 4	1298	Private
168	Nawalparasi	Rampurwa 4	26	Private
169	Nawalparasi	Rampurwa 4	1356	Private
170	Nawalparasi	Rampurwa 4	1214	Private
171	Nawalparasi	Rampurwa 4	1213	Private
172	Nawalparasi	Rampurwa 4	900	Private
173	Nawalparasi	Rampurwa 4	1355	Private
174	Nawalparasi	Rampurwa 4	1025	Private
175	Nawalparasi	Rampurwa 4	899	Private
176	Nawalparasi	Rampurwa 4	23	Private
177	Nawalparasi	Rampurwa 8Ka	23	Private
178	Nawalparasi	Rampurwa 4	23	Private
179	Nawalparasi		0	Government
180	Nawalparasi	Rampurwa 4	1025	Private
181	Nawalparasi	Rampurwa 8Ka	1025	Private
182	Nawalparasi	Rampurwa 8Ka	30000	Private
183	Nawalparasi	Rampurwa 4	30000	Private
184	Nawalparasi	Rampurwa 8Ka	305	Private
185	Nawalparasi	Rampurwa 4	305	Private
186	Nawalparasi	Rampurwa 8Ka	305	Private
187	Nawalparasi	Rampurwa 4	1024	Private
188	Nawalparasi	Rampurwa 8Ka	1024	Private
189	Nawalparasi	Rampurwa 8Ka	299	Private
190	Nawalparasi	Rampurwa 4	299	Private
191	Nawalparasi	Rampurwa 8Ka	299	Private
192	Nawalparasi	Rampurwa 8Ka	772	Private
193	Nawalparasi	Rampurwa 8Ka	771	Private
194	Nawalparasi	Rampurwa 8Ka	624	Private
195	Nawalparasi	Rampurwa 4	624	Private
196	Nawalparasi	Rampurwa 8Ka	624	Private
197	Nawalparasi	Rampurwa 8Ka	681	Private
198	Nawalparasi	Rampurwa 8Ka	950	Private
199	Nawalparasi	Rampurwa 8Ka	294	Private
200	Nawalparasi	Rampurwa 8Ka	296	Private
201	Nawalparasi	Rampurwa 8Ka	680	Private



Handwritten signature



S. No.	District	Map Number	Parcel No.	Land Ownership
100	Nawalparasi	Rampurwa 4	20004	Private
101	Nawalparasi	Rampurwa 4	390	Private
102	Nawalparasi	Rampurwa 4	394	Private
103	Nawalparasi	Rampurwa 4	393	Private
104	Nawalparasi	Rampurwa 4	392	Private
105	Nawalparasi	Rampurwa 4	683	Private
106	Nawalparasi	Rampurwa 4	397	Private
107	Nawalparasi	Rampurwa 4	682	Private
108	Nawalparasi	Rampurwa 4	396	Private
109	Nawalparasi	Rampurwa 4	419	Private
110	Nawalparasi	Rampurwa 4	506	Private
111	Nawalparasi	Rampurwa 4	408	Private
112	Nawalparasi	Rampurwa 4	409	Private
113	Nawalparasi	Rampurwa 4	407	Private
114	Nawalparasi	Rampurwa 4	410	Private
115	Nawalparasi	Rampurwa 4	405	Private
116	Nawalparasi	Rampurwa 4	412	Private
117	Nawalparasi	Rampurwa 4	403	Private
118	Nawalparasi	Rampurwa 4	821	Private
119	Nawalparasi	Rampurwa 4	822	Private
120	Nawalparasi		0	Government
121	Nawalparasi	Rampurwa 4	1258	Private
122	Nawalparasi	Rampurwa 4	1257	Private
123	Nawalparasi	Rampurwa 4	115	Private
124	Nawalparasi	Rampurwa 4	108	Private
125	Nawalparasi	Rampurwa 4	113	Private
126	Nawalparasi	Rampurwa 4	114	Private
127	Nawalparasi	Rampurwa 4	109	Private
128	Nawalparasi	Rampurwa 4	110	Private
129	Nawalparasi	Rampurwa 4	112	Private
130	Nawalparasi	Rampurwa 4	111	Private
131	Nawalparasi	Rampurwa 4	1186	Private
132	Nawalparasi	Rampurwa 4	666	Private
133	Nawalparasi	Rampurwa 4	641	Private
134	Nawalparasi	Rampurwa 4	1241	Private
135	Nawalparasi	Rampurwa 4	106	Private
136	Nawalparasi	Rampurwa 4	1242	Private
137	Nawalparasi	Rampurwa 4	105	Private
138	Nawalparasi	Rampurwa 4	10035	Private
139	Nawalparasi	Rampurwa 4	1170	Private
140	Nawalparasi	Rampurwa 4	1250	Private
141	Nawalparasi	Rampurwa 4	1251	Private
142	Nawalparasi	Rampurwa 4	1021	Private
143	Nawalparasi	Rampurwa 4	152	Private
144	Nawalparasi	Rampurwa 4	146	Private
145	Nawalparasi	Rampurwa 4	1020	Private
146	Nawalparasi	Rampurwa 4	20008	Private
147	Nawalparasi	Rampurwa 4	981	Private
148	Nawalparasi	Rampurwa 4	664	Private
149	Nawalparasi	Rampurwa 4	20010	Private
150	Nawalparasi	Rampurwa 4	1142	Private


नेपाल सरकार
वन तथा वातावरण मन्त्रालय
सिन्धुबजार, काठमाडौं




१५/१५



S. No.	District	Map Number	Parcel No.	Land Ownership
49	Nawalparasi	Rampurwa 3Ka	1120	Private
50	Nawalparasi	Rampurwa 3Ka	211	Private
51	Nawalparasi	Rampurwa 3Ka	207	Private
52	Nawalparasi	Rampurwa 3Ka	212	Private
53	Nawalparasi	Rampurwa 3Ka	213	Private
54	Nawalparasi	Rampurwa 3Ka	201	Private
55	Nawalparasi	Rampurwa 3Ka	214	Private
56	Nawalparasi	Rampurwa 3Ka	198	Private
57	Nawalparasi	Rampurwa 3Ka	199	Private
58	Nawalparasi	Rampurwa 3Ka	422	Private
59	Nawalparasi	Rampurwa 3Ka	1065	Private
60	Nawalparasi	Rampurwa 3Ka	197	Private
61	Nawalparasi	Rampurwa 3Ka	10025	Private
62	Nawalparasi	Rampurwa 3Ka	1064	Private
63	Nawalparasi	Rampurwa 3Ka	10023	Private
64	Nawalparasi	Rampurwa 3Ka	20002	Private
65	Nawalparasi	Rampurwa 3Ka	189	Private
66	Nawalparasi	Rampurwa 3Ka	1040	Private
67	Nawalparasi	Rampurwa 3Ka	1042	Private
68	Nawalparasi	Rampurwa 3Ka	186	Private
69	Nawalparasi	Rampurwa 3Ka	472	Private
70	Nawalparasi	Rampurwa 3Ka	187	Private
71	Nawalparasi	Rampurwa 3Ka	1142	Private
72	Nawalparasi	Rampurwa 3Ka	1141	Private
73	Nawalparasi	Rampurwa 3Ka	172	Private
74	Nawalparasi	Rampurwa 3Ka	147	Private
75	Nawalparasi	Rampurwa 3Ka	173	Private
76	Nawalparasi	Rampurwa 3Ka	146	Private
77	Nawalparasi	Rampurwa 3Ka	173	Private
78	Nawalparasi	Rampurwa 3Ka	988	Private
79	Nawalparasi	Rampurwa 4	173	Private
80	Nawalparasi	Rampurwa 4	988	Private
81	Nawalparasi	Rampurwa 4	988	Private
82	Nawalparasi	Rampurwa 3Ka	173	Private
83	Nawalparasi	Rampurwa 4	1169	Private
84	Nawalparasi	Rampurwa 3Ka	1169	Private
85	Nawalparasi	Rampurwa 4	173	Private
86	Nawalparasi	Rampurwa 3Ka	146	Private
87	Nawalparasi	Rampurwa 4	146	Private
88	Nawalparasi	Rampurwa 4	1169	Private
89	Nawalparasi	Rampurwa 3Ka	1169	Private
90	Nawalparasi	Rampurwa 4	1169	Private
91	Nawalparasi	Rampurwa 3Ka	146	Private
92	Nawalparasi	Rampurwa 4	10077	Private
93	Nawalparasi	Rampurwa 4	146	Private
94	Nawalparasi	Rampurwa 3Ka	10077	Private
95	Nawalparasi	Rampurwa 4	10077	Private
96	Nawalparasi	Rampurwa 4	385	Private
97	Nawalparasi	Rampurwa 4	389	Private
98	Nawalparasi	Rampurwa 4	386	Private
99	Nawalparasi	Rampurwa 4	387	Private

Stamp:  *Arar*

Stamp:  *डा. राजीव शर्मा*

Signature

Stamp: 

Affected Land Parcels (partially or fully) in RoW Footprint Area - India Border to New Butwal Section

S. No.	District	Map Number	Parcel No.	Land Ownership
1	Nawalparasi		0	Government
2	Nawalparasi	Rampurwa 5	898	Private
3	Nawalparasi	Rampurwa 5	480	Private
4	Nawalparasi	Rampurwa 5	412	Private
5	Nawalparasi	Rampurwa 5	411	Private
6	Nawalparasi	Rampurwa 5	413	Private
7	Nawalparasi	Rampurwa 5	852	Private
8	Nawalparasi	Rampurwa 5	511	Private
9	Nawalparasi	Rampurwa 5	851	Private
10	Nawalparasi	Rampurwa 5	655	Private
11	Nawalparasi	Rampurwa 5	850	Private
12	Nawalparasi	Rampurwa 5	949	Private
13	Nawalparasi	Rampurwa 5	424	Private
14	Nawalparasi	Rampurwa 5	905	Private
15	Nawalparasi	Rampurwa 5	906	Private
16	Nawalparasi	Rampurwa 5	907	Private
17	Nawalparasi	Rampurwa 5	908	Private
18	Nawalparasi	Rampurwa 5	425	Private
19	Nawalparasi	Rampurwa 5	421	Private
20	Nawalparasi	Rampurwa 5	467	Private
21	Nawalparasi	Rampurwa 5	584	Private
22	Nawalparasi	Rampurwa 5	466	Private
23	Nawalparasi	Rampurwa 5	440	Private
24	Nawalparasi	Rampurwa 5	465	Private
25	Nawalparasi	Rampurwa 5	464	Private
26	Nawalparasi	Rampurwa 5	912	Private
27	Nawalparasi	Rampurwa 5	463	Private
28	Nawalparasi	Rampurwa 5	942	Private
29	Nawalparasi	Rampurwa 5	941	Private
30	Nawalparasi	Rampurwa 5	444	Private
31	Nawalparasi	Rampurwa 5	940	Private
32	Nawalparasi	Rampurwa 5	679	Private
33	Nawalparasi	Rampurwa 3Ka	643	Private
34	Nawalparasi	Rampurwa 5	643	Private
35	Nawalparasi	Rampurwa 5	643	Private
36	Nawalparasi	Rampurwa 5	461	Private
37	Nawalparasi	Rampurwa 5	641	Private
38	Nawalparasi	Rampurwa 3Ka	641	Private
39	Nawalparasi	Rampurwa 5	641	Private
40	Nawalparasi	Rampurwa 3Ka	640	Private
41	Nawalparasi	Rampurwa 5	640	Private
42	Nawalparasi	Rampurwa 5	640	Private
43	Nawalparasi	Rampurwa 5	686	Private
44	Nawalparasi		0	Government
45	Nawalparasi	Rampurwa 5	685	Private
46	Nawalparasi	Rampurwa 3Ka	209	Private
47	Nawalparasi	Rampurwa 3Ka	208	Private
48	Nawalparasi	Rampurwa 3Ka	210	Private

नेपाल सरकार
कोश विभाग
सिंहदरवार, काठमाडौं

2074/14



	District	Map Number	Parcel No.	Land Ownership
253	Palpa	0990712	427	Private
254	Palpa	0990713	366	Government
255	Palpa	0990712	428	Private
256	Palpa	0990712	999998	Private
257	Palpa	0990712	149	Private
258	Palpa	0990713	454	Private
259	Palpa	0990713	455	Private
260	Palpa	0990713	149	Private
261	Palpa	0990713	145	Private
262	Palpa	0990713	540	Private
263	Palpa	0990713	54	Government
264	Palpa	0990713	54	Government
265	Palpa	0990713	366	Government
266	Palpa	0990713	614	Private
267	Palpa	0990713	615	Private
268	Palpa	0990713	616	Private
269	Palpa	0990713	660	Private
270	Palpa	0990713	467	Private
271	Palpa	0990713	468	Private
272	Palpa	0990713	470	Private
273	Palpa	0990713	473	Private
274	Palpa	0990713	469	Private
275	Palpa	0990713	474	Private
276	Palpa	0990713	488	Private
277	Palpa	0990713	487	Private
278	Palpa	0990713	489	Private
279	Palpa	0990713	490	Private
280	Palpa	0990714	5101	Government
281	Palpa	0990714	2	Private
282	Palpa	0990714	139	Private
283	Palpa	0990714	532	Private
284	Palpa	0990675	1	Government
285	Palpa	0990674	3	Private
286	Palpa	0990674	2	Private
287	Palpa	0990673	94	Government
288	Palpa	0990674	5	Private
289	Palpa	0990674	498	Private
290	Palpa	0990674	232	Private
291	Palpa	0990674	231	Private
292	Palpa	0990674	230	Private
293	Palpa	0990674	497	Private
294	Palpa	0990674	526	Private
295	Palpa	0990674	225	Private
296	Palpa	0990674	229	Private
297	Palpa	0990674	224	Private
298	Palpa	0990673	450	Private
299	Palpa	0990673	310	Government
300	Palpa	0990674	222	Private
301	Palpa	0990675	356	Government
302	Palpa	0990675	561	Private
303	Palpa	0990675	1149	Private



Handwritten signature



S. No.	District	Map Number	Parcel No.	Land Ownership
304	Palpa	0990675	1150	Private
305	Palpa	0990675	1148	Private
306	Palpa	0990675	565	Private
307	Palpa	0990675	583	Private
308	Palpa	0990675	582	Private
309	Palpa	0990675	562	Private
310	Palpa	0990675	581	Private
311	Palpa	0990675	584	Private
312	Palpa	0990675	577	Private
313	Palpa		0	Government
314	Palpa	0990675	576	Private
315	Palpa	0990675	563	Private
316	Palpa	0990675	578	Private
317	Palpa	0990675	592	Private
318	Palpa	0990675	579	Private
319	Palpa	0990675	585	Private
320	Palpa	0990675	591	Private
321	Palpa	0990675	580	Private
322	Palpa	0990675	594	Private
323	Palpa	0990675	595	Private
324	Palpa	0990675	613	Private
325	Palpa	0990675	612	Private
326	Palpa	0990675	646	Private
327	Palpa	0990675	645	Private
328	Palpa	0990675	718	Private
329	Palpa	0990675	717	Private
330	Palpa	0990675	1236	Private
331	Palpa	0990675	1237	Private
332	Palpa		0	Government
333	Palpa	0990676	88	Private
334	Palpa	0990676	81	Private
335	Palpa	0990676	82	Private
336	Palpa	0990676	1659	Private
337	Palpa	0990676	79	Private
338	Palpa	0990676	75	Private
339	Palpa	0990676	1235	Private
340	Palpa	0990676	80	Private
341	Palpa	0990676	1236	Private
342	Palpa	0990676	74	Private
343	Palpa	0990676	1473	Private
344	Palpa	0990676	1471	Private
345	Palpa	0990676	1476	Private
346	Palpa	0990676	40	Government
347	Palpa	0990676	13	Private
348	Palpa	0990676	1474	Private
349	Palpa	0990676	73	Private
350	Palpa	0990676	1472	Private
351	Palpa	0990676	12	Private
352	Palpa	0990676	267	Private
353	Palpa	0990676	510310	Government
354	Palpa	0990676	1475	Private



नेपाल सरकार
जल तथा वातावरण मन्त्रालय
सिद्धरबार, काठमाडौं



Signature



S. No.	District	Map Number	Parcel No.	Land Ownership
355	Palpa	0990676	1431	Private
356	Palpa	0990676	297	Private
357	Palpa	0990676	1430	Private
358	Palpa	0990676	1709	Private
359	Palpa	0990676	1711	Private
360	Palpa	0990676	1723	Private
361	Palpa	0990676	65	Private
362	Palpa	0990676	1468	Private
363	Palpa		0	Government
364	Palpa	0990676	1469	Private
365	Palpa	0990676	271	Private
366	Palpa	0990676	1724	Private
367	Palpa	0990676	9	Private
368	Palpa	0990676	272	Private
369	Palpa	0990676	273	Private
370	Palpa	0990676	1149	Government
371	Palpa	0990676	1466	Private
372	Palpa	0990676	270	Private
373	Palpa	0990676	1467	Private
374	Palpa	0990676	1155	Private
375	Palpa	0990676	1465	Private
376	Palpa	0990676	1432	Private
377	Palpa	0990676	1433	Private
378	Palpa		0	Government
379	Palpa	0990676	1350	Private
380	Palpa	0990676	1152	Private
381	Palpa	0990676	1151	Private
382	Palpa	0990676	1349	Private
383	Palpa	0990637	208	Government
384	Palpa	0990637	1226	Government
385	Palpa	0990637	202	Private
386	Palpa	0990637	201	Private
387	Palpa	0990637	200	Private
388	Palpa	0990637	846	Private
389	Palpa	0990637	124	Private
390	Palpa	0990637	845	Private
391	Palpa	0990637	53	Private
392	Palpa	0990637	52	Private
393	Palpa	0990637	1097	Private
394	Palpa	0990637	50	Private
395	Palpa	0990637	1098	Private
396	Palpa	0990637	49	Private
397	Palpa	0990637	861	Private
398	Palpa	0990637	48	Private
399	Palpa	0990637	46	Private
400	Palpa	0990637	520162	Private
401	Palpa	0990637	858	Private
402	Palpa	0990637	43	Private
403	Palpa	0990637	857	Private
404	Palpa	0990637	44	Private
405	Palpa	0990637	37	Private




Handwritten signature



S. No.	District	Map Number	Parcel No.	Land Ownership
406	Palpa	0990637	40	Private
407	Palpa	0990637	41	Private
408	Palpa	0990637	38	Private
409	Palpa	0990637	530162	Government
410	Palpa	0990637	39	Private
411	Palpa	0990637	36	Private
412	Palpa	0990637	35	Private
413	Palpa	0990637	33	Private
414	Palpa	0990637	34	Private
415	Palpa	0990637	30	Private
416	Palpa	0990637	32	Private
417	Palpa	0990637	31	Private
418	Palpa	0990637	1096	Private
419	Palpa	0990597	32	Private
420	Palpa	0990597	162	Government
421	Palpa	0990597	1096	Private
422	Palpa	0990597	30	Private
423	Palpa	0990597	1314	Private
424	Palpa	0990597	1315	Private
425	Palpa	0990597	1278	Government
426	Palpa	0990597	890	Private
427	Palpa	0990597	510320	Private
428	Palpa		0	Government
429	Palpa	0990597	889	Private
430	Palpa	0990597	888	Private
431	Palpa	0990597	520320	Private
432	Palpa	0990558	320	Government
433	Palpa	0990559	33	Government
434	Palpa	0990558	49	Private
435	Palpa	0990558	72	Private
436	Palpa	0990559	100	Private
437	Palpa	0990559	207	Private
438	Palpa	0990559	283	Private
439	Palpa	0990559	282	Private
440	Palpa	0990559	683	Government
441	Palpa	0990559	275	Private
442	Palpa		0	Government
443	Tanahu		0	Government
444	Tanahu	GAJARKOT_6KA	161	Government
445	Tanahu	GAJARKOT_6KA	216	Private
446	Tanahu	GAJARKOT_6KA	215	Private
447	Tanahu	GAJARKOT_6KA	133	Private
448	Tanahu	GAJARKOT_6KA	220	Private
449	Tanahu	GAJARKOT_6KA	141	Private
450	Tanahu	GAJARKOT_6KA	142	Private
451	Tanahu	GAJARKOT_6KA	143	Private
452	Tanahu	GAJARKOT_6KA	144	Private
453	Tanahu	GAJARKOT_6KA	170	Private
454	Tanahu	GAJARKOT_6KHA	112	Government
455	Tanahu	GAJARKOT_6KA	161	Government
456	Tanahu	GAJARKOT_6KHA	112	Government



Handwritten signature in blue ink.



S. No.	District	Map Number	Parcel No.	Land Ownership
457	Tanahu	GAJARKOT_6KA	153	Private
458	Tanahu	GAJARKOT_6KHA	26	Private
459	Tanahu	GAJARKOT_6KHA	30	Private
460	Tanahu	GAJARKOT_6KA	154	Private
461	Tanahu	GAJARKOT_6KHA	29	Private
462	Tanahu	GAJARKOT_6KA	158	Private
463	Tanahu	GAJARKOT_6KHA	31	Private
464	Tanahu	GAJARKOT_6KHA	37	Government
465	Tanahu	GAJARKOT_6KHA	112	Private
466	Tanahu	GAJARKOT_6KA	158	Private
467	Tanahu	GAJARKOT_6KHA	42	Government
468	Tanahu	GAJARKOT_6KHA	182	Private
469	Tanahu	GAJARKOT_6KA	242	Private
470	Tanahu	GAJARKOT_6KA	245	Private
471	Tanahu	GAJARKOT_6KA	243	Private
472	Tanahu	GAJARKOT_6KHA	183	Private
473	Tanahu	GAJARKOT_6KHA	194	Private
474	Tanahu	GAJARKOT_6KHA	196	Private
475	Tanahu	GAJARKOT_6KHA	114	Private
476	Tanahu	GAJARKOT_6KHA	202	Private
477	Tanahu	GAJARKOT_6KHA	172	Private
478	Tanahu	GAJARKOT_6KHA	174	Private
479	Tanahu	GAJARKOT_6KHA	203	Private
480	Tanahu	GAJARKOT_6KHA	53	Private
481	Tanahu	GAJARKOT_6KHA	45	Private
482	Tanahu	GAJARKOT_6KHA	56	Private
483	Tanahu	GAJARKOT_6KHA	230	Private
484	Tanahu	GAJARKOT_6KHA	61	Private
485	Tanahu	GAJARKOT_6KHA	204	Private
486	Tanahu	GAJARKOT_6KHA	58	Private
487	Tanahu	GAJARKOT_6KHA	228	Private
488	Tanahu	GAJARKOT_6KHA	229	Private
489	Tanahu	GAJARKOT_6KHA	72	Private
490	Tanahu	GAJARKOT_6KHA	59	Private
491	Tanahu	GAJARKOT_6KHA	74	Private
492	Tanahu	GAJARKOT_6KHA	188	Private
493	Tanahu	GAJARKOT_6KHA	219	Private
494	Tanahu	GAJARKOT_6KHA	221	Private
495	Tanahu	GAJARKOT_6KHA	129	Private
496	Tanahu	GAJARKOT_6KHA	76	Private
497	Tanahu	GAJARKOT_6KHA	77	Private
498	Tanahu	GAJARKOT_6KHA	10	Government
499	Tanahu	GAJARKOT_6KHA	7	Private
500	Tanahu		0	Government
501	Tanahu	GAJARKOT_1KHA	105	Private
502	Tanahu	GAJARKOT_1KHA	999998	Government
503	Tanahu	GAJARKOT_1KHA	104	Government
504	Tanahu	GAJARKOT_1KHA	999999	Government
505	Tanahu	GAJARKOT_1KHA	83	Private
506	Tanahu	GAJARKOT_1KHA	82	Private
507	Tanahu	GAJARKOT_1KHA	81	Private




Handwritten signature



S. No.	District	Map Number	Parcel No.	Land Ownership
508	Tanahu	GAJARKOT_1KHA	80	Private
509	Tanahu	GAJARKOT_1KHA	162	Private
510	Tanahu	GAJARKOT_1KHA	78	Private
511	Tanahu	GAJARKOT_1KHA	161	Private
512	Tanahu	GAJARKOT_1KHA	23	Private
513	Tanahu	GAJARKOT_1KHA	22	Private
514	Tanahu	GAJARKOT_1KHA	20	Private
515	Tanahu	GAJARKOT_1KHA	21	Private
516	Tanahu	GAJARKOT_1KHA	66	Private
517	Tanahu	GAJARKOT_1KHA	24	Private
518	Tanahu	GAJARKOT_1KHA	19	Private
519	Tanahu	GAJARKOT_1KHA	17	Private
520	Tanahu	GAJARKOT_1KHA	18	Private
521	Tanahu	GAJARKOT_1KHA	13	Private
522	Tanahu	GAJARKOT_1KHA	52	Private
523	Tanahu	GAJARKOT_1KHA	12	Private
524	Tanahu	GAJARKOT_1KHA	11	Private
525	Tanahu	GAJARKOT_1KHA	3	Private
526	Tanahu	GAJARKOT_1KHA	2	Private
527	Tanahu	GAJARKOT_1KHA	5	Private
528	Tanahu	GAJARKOT_1KHA	4	Private
529	Tanahu	GAJARKOT_1KHA	1	Private
530	Tanahu	GAJARKOT_1KHA	6	Private
531	Tanahu	GAJARKOT_1KA	173	Government
532	Tanahu	GAJARKOT_1KHA	1	Private
533	Tanahu	GAJARKOT_1KHA	1	Private
534	Tanahu	GAJARKOT_1KA	187	Private
535	Tanahu	GAJARKOT_1KA	168	Private
536	Tanahu	GAJARKOT_1KHA	4	Private
537	Tanahu	GAJARKOT_1KA	173	Government
538	Tanahu	GAJARKOT_1KHA	4	Private
539	Tanahu	GAJARKOT_1KA	168	Private
540	Tanahu	GAJARKOT_1KHA	6	Private
541	Tanahu	GAJARKOT_1KA	173	Government
542	Tanahu	GAJARKOT_1KHA	64	Government
543	Tanahu	GAJARKOT_1KA	168	Private
544	Tanahu	GAJARKOT_1KA	173	Government
545	Tanahu	GAJARKOT_1KHA	64	Government
546	Tanahu	GAJARKOT_1KA	173	Government
547	Tanahu	GAJARKOT_1KA	168	Private
548	Tanahu	GAJARKOT_1KA	166	Private
549	Tanahu	GAJARKOT_1KA	169	Private
550	Tanahu	GAJARKOT_1KA	165	Private
551	Tanahu	GAJARKOT_1KA	161	Private
552	Tanahu	GAJARKOT_1KA	164	Private
553	Tanahu	GAJARKOT_1KA	163	Private
554	Tanahu		0	Government
555	Tanahu	GAJARKOT_3KHA	168	Government
556	Tanahu	GAJARKOT_3KHA	137	Private
557	Tanahu	GAJARKOT_3KHA	146	Private
558	Tanahu	GAJARKOT_3KHA	138	Private




नेपाल सरकार
मन्त्रालय
सिंहदरबार, काठमाडौं



S. No.	District	Map Number	Parcel No.	Land Ownership
559	Tanahu	GAJARKOT 3KHA	177	Private
560	Tanahu	GAJARKOT 3KHA	145	Private
561	Tanahu	GAJARKOT 3KHA	144	Private
562	Tanahu	GAJARKOT 3KHA	176	Private
563	Tanahu	GAJARKOT 3KHA	143	Private
564	Tanahu	GAJARKOT 3KHA	140	Private
565	Tanahu	GAJARKOT 3KHA	103	Government
566	Tanahu	GAJARKOT 3KHA	141	Private
567	Tanahu		0	Government
568	Tanahu	GAJARKOT 3KA	13	Private
569	Tanahu	GAJARKOT 3KA	12	Private
570	Tanahu	GAJARKOT 3KA	14	Private
571	Tanahu	GAJARKOT 3KA	15	Private
572	Tanahu	GAJARKOT 3KA	16	Private
573	Tanahu	GAJARKOT 3KA	6	Private
574	Tanahu	GAJARKOT 3KA	8	Private
575	Tanahu	GAJARKOT 3KA	17	Private
576	Tanahu	GAJARKOT 3KA	18	Private
577	Tanahu	GAJARKOT 3KA	19	Private
578	Tanahu	GAJARKOT 3KA	7	Private
579	Tanahu	GAJARKOT 3KA	28	Private
580	Tanahu	GAJARKOT 3KA	9	Private
581	Tanahu	GAJARKOT 3KA	29	Private
582	Tanahu	GAJARKOT 3KA	36	Private
583	Tanahu	GAJARKOT 3KA	35	Private
584	Tanahu	GAJARKOT 3KA	34	Private
585	Tanahu	GAJARKOT 3KA	10	Private
586	Tanahu	GAJARKOT 3KA	33	Private
587	Tanahu	GAJARKOT 3KA	76	Government
588	Tanahu	GAJARKOT 3KA	115	Private
589	Tanahu	GAJARKOT 3KA	45	Private
590	Tanahu	GAJARKOT 3KA	117	Private
591	Tanahu	GAJARKOT 3KA	114	Private
592	Tanahu	GAJARKOT 3KA	112	Private
593	Tanahu	GAJARKOT 3KA	113	Private
594	Tanahu	GAJARKOT 3KA	109	Private
595	Tanahu	GAJARKOT 3KA	110	Private
596	Tanahu	GAJARKOT 3KA	108	Private
597	Tanahu	GAJARKOT 3KA	82	Private
598	Tanahu	GAJARKOT 3KA	79	Private
599	Tanahu	GAJARKOT 3KA	81	Private
600	Tanahu	GAJARKOT 3KA	80	Private
601	Tanahu	GAJARKOT 3KA	83	Private
602	Tanahu	GAJARKOT 3KA	181	Government
603	Tanahu		0	Government
604	Tanahu	DHIRING SUNDHARA 8CHA	202	Private
605	Tanahu	DHIRING SUNDHARA 8CHA	10	Private
606	Tanahu	DHIRING SUNDHARA 8CHA	12	Private
607	Tanahu	DHIRING SUNDHARA 8CHA	135	Government
608	Tanahu	DHIRING SUNDHARA 8CHA	22	Private
609	Tanahu	DHIRING SUNDHARA 8CHA	23	Private



[Handwritten signature]



S. No.	District	Map Number	Parcel No.	Land Ownership
610	Tanahu	DHIRING SUNDHARA 8CHA	21	Private
611	Tanahu	DHIRING SUNDHARA 8CHA	13	Private
612	Tanahu	DHIRING SUNDHARA 8CHA	20	Private
613	Tanahu	DHIRING SUNDHARA 8CHA	18	Private
614	Tanahu	DHIRING SUNDHARA 8CHA	19	Private
615	Tanahu	DHIRING SUNDHARA 8CHA	175	Government
616	Tanahu	DHIRING SUNDHARA 8CHA	30	Private
617	Tanahu		0	Government
618	Tanahu	DHIRING SUNDHARA 8CHA	17	Private
619	Tanahu	DHIRING SUNDHARA 8GHA	27	Government
620	Tanahu	DHIRING SUNDHARA 8GHA	24	Private
621	Tanahu	DHIRING SUNDHARA 8GHA	23	Private
622	Tanahu	DHIRING SUNDHARA 8GHA	25	Private
623	Tanahu	DHIRING SUNDHARA 8GHA	87	Private
624	Tanahu	DHIRING SUNDHARA 4GA	6	Government
625	Tanahu	DHIRING SUNDHARA 4CHA	1	Government
626	Tanahu	DHIRING SUNDHARA 4GA	6	Government
627	Tanahu	DHIRING SUNDHARA 8GHA	90	Private
628	Tanahu	DHIRING SUNDHARA 4CHA	1	Government
629	Tanahu	DHIRING SUNDHARA 4GA	19	Private
630	Tanahu	DHIRING SUNDHARA 4GA	13	Private
631	Tanahu	DHIRING SUNDHARA 4CHA	1	Government
632	Tanahu	DHIRING SUNDHARA 4CHA	1	Government
633	Tanahu		0	Government
634	Tanahu	DHIRING SUNDHARA 8GHA	93	Private
635	Tanahu		0	Government
636	Tanahu	DHIRING SUNDHARA 2NGA	153	Private
637	Tanahu	DHIRING SUNDHARA 2NGA	154	Private
638	Tanahu	DHIRING SUNDHARA 8GHA	86	Private
639	Tanahu	DHIRING SUNDHARA 4CHA	1	Government
640	Tanahu	DHIRING SUNDHARA 4GA	18	Private
641	Tanahu	DHIRING SUNDHARA 8GHA	95	Private
642	Tanahu	DHIRING SUNDHARA 8GHA	84	Private
643	Tanahu	DHIRING SUNDHARA 8GHA	111	Private
644	Tanahu	DHIRING SUNDHARA 2NGA	157	Private
645	Tanahu	DHIRING SUNDHARA 8GHA	102	Private
646	Tanahu	DHIRING SUNDHARA 8GHA	110	Private
647	Tanahu	DHIRING SUNDHARA 2NGA	158	Private
648	Tanahu	DHIRING SUNDHARA 2NGA	152	Private
649	Tanahu	DHIRING SUNDHARA 8GHA	104	Private
650	Tanahu	DHIRING SUNDHARA 8GHA	96	Private
651	Tanahu	DHIRING SUNDHARA 8GHA	101	Private
652	Tanahu	DHIRING SUNDHARA 2NGA	70	Private
653	Tanahu	DHIRING SUNDHARA 2NGA	84	Private
654	Tanahu	DHIRING SUNDHARA 8GHA	107	Private
655	Tanahu	DHIRING SUNDHARA 2NGA	83	Private
656	Tanahu	DHIRING SUNDHARA 8GHA	99	Private
657	Tanahu	DHIRING SUNDHARA 8GHA	100	Private
658	Tanahu	DHIRING SUNDHARA 2NGA	85	Private
659	Tanahu	DHIRING SUNDHARA 8GHA	106	Private
660	Tanahu	DHIRING SUNDHARA 8GHA	98	Private



Handwritten signature



Handwritten signature

S. No.	District	Map Number	Parcel No.	Land Ownership
661	Tanahu	DHIRING SUNDHARA 2NGA	81	Private
662	Tanahu	DHIRING SUNDHARA 2NGA	87	Private
663	Tanahu	DHIRING SUNDHARA 8GHA	62	Private
664	Tanahu	DHIRING SUNDHARA 8GHA	76	Private
665	Tanahu	DHIRING SUNDHARA 8GHA	77	Private
666	Tanahu	DHIRING SUNDHARA 8GHA	78	Private
667	Tanahu	DHIRING SUNDHARA 2NGA	86	Private
668	Tanahu	DHIRING SUNDHARA 8GHA	80	Private
669	Tanahu	DHIRING SUNDHARA 8GHA	79	Private
670	Tanahu	DHIRING SUNDHARA 2NGA	76	Private
671	Tanahu	DHIRING SUNDHARA 2NGA	79	Private
672	Tanahu	DHIRING SUNDHARA 2NGA	67	Private
673	Tanahu	DHIRING SUNDHARA 2NGA	68	Private
674	Tanahu	DHIRING SUNDHARA 2NGA	176	Private
675	Tanahu	DHIRING SUNDHARA 2NGA	73	Private
676	Tanahu	DHIRING SUNDHARA 2NGA	74	Private
677	Tanahu	DHIRING SUNDHARA 2NGA	187	Private
678	Tanahu	DHIRING SUNDHARA 2NGA	186	Private
679	Tanahu	DHIRING SUNDHARA 2NGA	172	Private
680	Tanahu		0	Government
681	Tanahu	DHIRING SUNDHARA 2NGA	43	Private
682	Tanahu	DHIRING SUNDHARA 2NGA	40	Private
683	Tanahu	DHIRING SUNDHARA 2NGA	41	Private
684	Tanahu	DHIRING SUNDHARA 2NGA	39	Private
685	Tanahu		0	Government
686	Tanahu	DHIRING SUNDHARA 2NGA	38	Private
687	Tanahu	DHIRING SUNDHARA 5KA	17	Private
688	Tanahu	DHIRING SUNDHARA 5KA	16	Private
689	Tanahu	DHIRING SUNDHARA 5KA	23	Private
690	Tanahu	DHIRING SUNDHARA 5KA	15	Private
691	Tanahu	DHIRING SUNDHARA 5KA	14	Private
692	Tanahu	DHIRING SUNDHARA 5KA	10	Private
693	Tanahu	DHIRING SUNDHARA 5KA	26	Government
694	Tanahu	DHIRING SUNDHARA 5KA	18	Private
695	Tanahu	DHIRING SUNDHARA 5KA	30	Private
696	Tanahu	DHIRING SUNDHARA 5KA	31	Private
697	Tanahu	DHIRING SUNDHARA 5KA	22	Private
698	Tanahu	DHIRING SUNDHARA 5KA	29	Private
699	Tanahu	DHIRING SUNDHARA 5KA	442	Private
700	Tanahu	DHIRING SUNDHARA 5KA	33	Private
701	Tanahu	DHIRING SUNDHARA 5KA	21	Private
702	Tanahu	DHIRING SUNDHARA 5KA	20	Private
703	Tanahu	DHIRING SUNDHARA 5KA	34	Private
704	Tanahu	DHIRING SUNDHARA 5KA	35	Private
705	Tanahu	DHIRING SUNDHARA 5KA	36	Private
706	Tanahu	DHIRING SUNDHARA 5KA	59	Private
707	Tanahu	DHIRING SUNDHARA 5KA	60	Private
708	Tanahu	DHIRING SUNDHARA 5KA	61	Private
709	Tanahu	DHIRING SUNDHARA 5KA	106	Government
710	Tanahu	DHIRING SUNDHARA 5KA	62	Private
711	Tanahu	DHIRING SUNDHARA 5KA	58	Private

नेपाल सरकार
पञ्चतन्त्र वातावरण मन्त्रालय
सिद्धपुरबार, काठमाडौं




[Handwritten signature]



S. No.	District	Map Number	Parcel No.	Land Ownership
712	Tanahu	DHIRING SUNDHARA 5KA	87	Private
713	Tanahu	DHIRING SUNDHARA 5KA	89	Private
714	Tanahu	DHIRING SUNDHARA 5KA	90	Private
715	Tanahu	DHIRING SUNDHARA 5KA	88	Private
716	Tanahu	DHIRING SUNDHARA 5KA	91	Private
717	Tanahu	DHIRING SUNDHARA 5KA	82	Private
718	Tanahu	DHIRING SUNDHARA 5KA	86	Private
719	Tanahu	DHIRING SUNDHARA 5KA	115	Private
720	Tanahu	DHIRING SUNDHARA 5KA	116	Private
721	Tanahu	DHIRING SUNDHARA 5KA	114	Private
722	Tanahu	DHIRING SUNDHARA 5KA	128	Private
723	Tanahu	DHIRING SUNDHARA 5KA	131	Private
724	Tanahu	DHIRING SUNDHARA 5KA	130	Private
725	Tanahu	DHIRING SUNDHARA 5KA	132	Private
726	Tanahu	DHIRING SUNDHARA 5KA	112	Private
727	Tanahu	DHIRING SUNDHARA 5KA	133	Private
728	Tanahu	DHIRING SUNDHARA 5KA	213	Government
729	Tanahu	DHIRING SUNDHARA 5KA	125	Private
730	Tanahu	DHIRING SUNDHARA 5KA	129	Private
731	Tanahu	DHIRING SUNDHARA 5KA	126	Private
732	Tanahu	DHIRING SUNDHARA 5KA	243	Private
733	Tanahu	DHIRING SUNDHARA 5KA	118	Private
734	Tanahu	DHIRING SUNDHARA 5KA	244	Private
735	Tanahu	DHIRING SUNDHARA 5KA	124	Private
736	Tanahu	DHIRING SUNDHARA 5KA	245	Private
737	Tanahu	DHIRING SUNDHARA 5KA	267	Private
738	Tanahu	DHIRING SUNDHARA 5KA	266	Private
739	Tanahu	DHIRING SUNDHARA 5KA	123	Private
740	Tanahu	DHIRING SUNDHARA 5KA	268	Private
741	Tanahu	DHIRING SUNDHARA 5KA	265	Private
742	Tanahu	DHIRING SUNDHARA 5KA	246	Private
743	Tanahu	DHIRING SUNDHARA 5KA	284	Private
744	Tanahu	DHIRING SUNDHARA 5KA	264	Private
745	Tanahu	DHIRING SUNDHARA 5KA	285	Private
746	Tanahu	DHIRING SUNDHARA 5KA	28	Private
747	Tanahu	DHIRING SUNDHARA 5KA	283	Private
748	Tanahu	DHIRING SUNDHARA 5KA	487	Private
749	Tanahu	DHIRING SUNDHARA 5KA	446	Private
750	Tanahu	DHIRING SUNDHARA 5KA	247	Private
751	Tanahu	DHIRING SUNDHARA 5KA	325	Private
752	Tanahu	DHIRING SUNDHARA 5KA	263	Private
753	Tanahu	DHIRING SUNDHARA 5KA	327	Private
754	Tanahu	DHIRING SUNDHARA 5KA	328	Private
755	Tanahu	DHIRING SUNDHARA 5KA	286	Private
756	Tanahu	DHIRING SUNDHARA 5KA	329	Private
757	Tanahu	DHIRING SUNDHARA 5KA	330	Private
758	Tanahu	DHIRING SUNDHARA 5KA	357	Private
759	Tanahu	DHIRING SUNDHARA 5KA	359	Private
760	Tanahu	DHIRING SUNDHARA 5KA	447	Private
761	Tanahu	DHIRING SUNDHARA 5KA	358	Private
762	Tanahu	DHIRING SUNDHARA 7GHA	135	Private



Signature



S. No.	District	Map Number	Parcel No.	Land Ownership
763	Tanahu	DHIRING SUNDHARA 7GHA	132	Private
764	Tanahu	DHIRING SUNDHARA 7GHA	131	Private
765	Tanahu	DHIRING SUNDHARA 7GHA	130	Private
766	Tanahu	DHIRING SUNDHARA 5KA	287	Private
767	Tanahu		0	Government
768	Tanahu	DHIRING SUNDHARA 7GHA	129	Private
769	Tanahu	DHIRING SUNDHARA 7GHA	149	Private
770	Tanahu	DHIRING SUNDHARA 7GHA	136	Private
771	Tanahu	DHIRING SUNDHARA 5KA	324	Private
772	Tanahu	DHIRING SUNDHARA 7GHA	137	Private
773	Tanahu	DHIRING SUNDHARA 5KA	319	Private
774	Tanahu	DHIRING SUNDHARA 7GHA	138	Private
775	Tanahu	DHIRING SUNDHARA 5KA	307	Private
776	Tanahu	DHIRING SUNDHARA 7GHA	87	Private
777	Tanahu	DHIRING SUNDHARA 7GHA	139	Private
778	Tanahu	DHIRING SUNDHARA 7GHA	81	Private
779	Tanahu	DHIRING SUNDHARA 7GHA	78	Private
780	Tanahu	DHIRING SUNDHARA 7GHA	147	Private
781	Tanahu	DHIRING SUNDHARA 7GHA	77	Private
782	Tanahu	DHIRING SUNDHARA 7GHA	75	Private
783	Tanahu	DHIRING SUNDHARA 5KA	326	Private
784	Tanahu	DHIRING SUNDHARA 7GHA	76	Private
785	Tanahu	DHIRING SUNDHARA 7GHA	125	Private
786	Tanahu	DHIRING SUNDHARA 7GHA	148	Private
787	Tanahu		0	Government
788	Tanahu	DHIRING SUNDHARA 7GHA	84	Private
789	Tanahu	DHIRING SUNDHARA 6CHA	111	Private
790	Tanahu	DHIRING SUNDHARA 6CHA	110	Private
791	Tanahu	DHIRING SUNDHARA 7GHA	67	Private
792	Tanahu	DHIRING SUNDHARA 7GHA	67	Private
793	Tanahu	DHIRING SUNDHARA 6CHA	110	Private
794	Tanahu	DHIRING SUNDHARA 7GHA	127	Private
795	Tanahu	DHIRING SUNDHARA 7GHA	83	Private
796	Tanahu	DHIRING SUNDHARA 6CHA	113	Private
797	Tanahu	DHIRING SUNDHARA 7GHA	126	Private
798	Tanahu	DHIRING SUNDHARA 6CHA	109	Private
799	Tanahu	DHIRING SUNDHARA 7GHA	67	Private
800	Tanahu	DHIRING SUNDHARA 6CHA	112	Private
801	Tanahu	DHIRING SUNDHARA 6CHA	109	Private
802	Tanahu	DHIRING SUNDHARA 6CHA	999995	Government
803	Tanahu	DHIRING SUNDHARA 6CHA	132	Private
804	Tanahu	DHIRING SUNDHARA 7GHA	63	Private
805	Tanahu	DHIRING SUNDHARA 6CHA	109	Private
806	Tanahu	DHIRING SUNDHARA 6CHA	114	Private
807	Tanahu	DHIRING SUNDHARA 6CHA	133	Private
808	Tanahu	DHIRING SUNDHARA 6CHA	135	Private
809	Tanahu	DHIRING SUNDHARA 6CHA	136	Private
810	Tanahu	DHIRING SUNDHARA 6CHA	115	Private
811	Tanahu	DHIRING SUNDHARA 6CHA	137	Private
812	Tanahu	DHIRING SUNDHARA 6CHA	149	Private
813	Tanahu	DHIRING SUNDHARA 6CHA	108	Private



सिंहदरबार, काठमाडौं




S. No.	District	Map Number	Parcel No.	Land Ownership
814	Tanahu	DHIRING SUNDHARA 6CHA	150	Private
815	Tanahu	DHIRING SUNDHARA 6CHA	127	Private
816	Tanahu	DHIRING SUNDHARA 6CHA	126	Private
817	Tanahu	DHIRING SUNDHARA 6CHA	130	Private
818	Tanahu	DHIRING SUNDHARA 6CHA	131	Private
819	Tanahu	DHIRING SUNDHARA 6CHA	129	Private
820	Tanahu	DHIRING SUNDHARA 6CHA	151	Private
821	Tanahu	DHIRING SUNDHARA 6CHA	128	Private
822	Tanahu	DHIRING SUNDHARA 6CHA	156	Private
823	Tanahu	DHIRING SUNDHARA 6CHA	157	Private
824	Tanahu	DHIRING SUNDHARA 6CHA	125	Private
825	Tanahu	DHIRING SUNDHARA 6CHA	158	Private
826	Tanahu	DHIRING SUNDHARA 6CHA	166	Private
827	Tanahu	DHIRING SUNDHARA 6CHA	160	Private
828	Tanahu	DHIRING SUNDHARA 6CHA	143	Government
829	Tanahu	DHIRING SUNDHARA 6CHA	169	Private
830	Tanahu	DHIRING SUNDHARA 6CHA	165	Private
831	Tanahu	DHIRING SUNDHARA 6CHA	190	Private
832	Tanahu	DHIRING SUNDHARA 6CHA	159	Private
833	Tanahu	DHIRING SUNDHARA 6CHA	191	Private
834	Tanahu	DHIRING SUNDHARA 6CHA	192	Private
835	Tanahu	DHIRING SUNDHARA 6CHA	189	Private
836	Tanahu	DHIRING SUNDHARA 6CHA	186	Private
837	Tanahu	DHIRING SUNDHARA 6CHA	188	Private
838	Tanahu	DHIRING SUNDHARA 6CHA	201	Private
839	Tanahu	DHIRING SUNDHARA 6CHA	187	Private
840	Tanahu	DHIRING SUNDHARA 6CHA	224	Private
841	Tanahu	DHIRING SUNDHARA 6CHA	223	Private
842	Tanahu	DHIRING SUNDHARA 6CHA	202	Private
843	Tanahu	DHIRING SUNDHARA 6CHA	228	Private
844	Tanahu	DHIRING SUNDHARA 6CHA	227	Private
845	Tanahu	DHIRING SUNDHARA 6CHA	203	Private
846	Tanahu	DHIRING SUNDHARA 6CHA	249	Private
847	Tanahu	DHIRING SUNDHARA 6CHA	221	Private
848	Tanahu	DHIRING SUNDHARA 6CHA	222	Private
849	Tanahu	DHIRING SUNDHARA 6CHA	207	Private
850	Tanahu	DHIRING SUNDHARA 6CHA	287	Private
851	Tanahu		0	Government
852	Tanahu	DHIRING SUNDHARA 6CHA	220	Private
853	Tanahu	DHIRING SUNDHARA 6NGA	31	Private
854	Tanahu	DHIRING SUNDHARA 6NGA	172	Government
855	Tanahu	DHIRING SUNDHARA 6NGA	32	Private
856	Tanahu	DHIRING SUNDHARA 6NGA	33	Private
857	Tanahu	DHIRING SUNDHARA 6NGA	71	Private
858	Tanahu	DHIRING SUNDHARA 6NGA	35	Private
859	Tanahu	DHIRING SUNDHARA 6NGA	34	Private
860	Tanahu	DHIRING SUNDHARA 6NGA	38	Private
861	Tanahu	DHIRING SUNDHARA 6NGA	72	Private
862	Tanahu	DHIRING SUNDHARA 6NGA	70	Private
863	Tanahu	DHIRING SUNDHARA 6NGA	69	Private
864	Tanahu	DHIRING SUNDHARA 6NGA	74	Private



नेपाल सरकार
संस्था वातावरण मन्त्रालय
सिंहदरबार, काठमाडौं



[Handwritten signature]



[Handwritten signature]

S. No.	District	Map Number	Parcel No.	Land Ownership
865	Tanahu	DHIRING SUNDHARA 6NGA	75	Private
866	Tanahu	DHIRING SUNDHARA 6NGA	76	Private
867	Tanahu	DHIRING SUNDHARA 6NGA	87	Private
868	Tanahu	DHIRING SUNDHARA 6NGA	88	Private
869	Tanahu	DHIRING SUNDHARA 6NGA	89	Private
870	Tanahu	DHIRING SUNDHARA 6NGA	86	Private
871	Tanahu	DHIRING SUNDHARA 6NGA	90	Private
872	Tanahu	DHIRING SUNDHARA 6NGA	91	Private
873	Tanahu	DHIRING SUNDHARA 6NGA	92	Private
874	Tanahu	DHIRING SUNDHARA 6NGA	114	Private
875	Tanahu	DHIRING SUNDHARA 6NGA	83	Private
876	Tanahu	DHIRING SUNDHARA 6NGA	85	Private
877	Tanahu	DHIRING SUNDHARA 6NGA	118	Private
878	Tanahu	DHIRING SUNDHARA 6NGA	116	Private
879	Tanahu	DHIRING SUNDHARA 6NGA	111	Private
880	Tanahu	DHIRING SUNDHARA 6NGA	93	Private
881	Tanahu	DHIRING SUNDHARA 6NGA	119	Private
882	Tanahu	DHIRING SUNDHARA 6NGA	115	Private
883	Tanahu	DHIRING SUNDHARA 6NGA	117	Private
884	Tanahu	DHIRING SUNDHARA 6NGA	120	Private
885	Tanahu	DHIRING SUNDHARA 6NGA	121	Private
886	Tanahu	DHIRING SUNDHARA 6NGA	110	Private
887	Tanahu	DHIRING SUNDHARA 6NGA	122	Private
888	Tanahu		0	Government
889	Tanahu	DHIRING SUNDHARA 6NGA	113	Private
890	Tanahu	DHIRING SUNDHARA 6GA	132	Private
891	Tanahu	DHIRING SUNDHARA 6GA	124	Private
892	Tanahu	DHIRING SUNDHARA 6GA	123	Private
893	Tanahu	DHIRING SUNDHARA 6GA	133	Private
894	Tanahu	DHIRING SUNDHARA 6GA	134	Private
895	Tanahu	DHIRING SUNDHARA 6GA	135	Private
896	Tanahu	DHIRING SUNDHARA 6GA	138	Private
897	Tanahu	DHIRING SUNDHARA 6GA	136	Private
898	Tanahu	DHIRING SUNDHARA 6GA	136	Private
899	Tanahu	DHIRING SUNDHARA 6GA	138	Private
900	Tanahu	SHABHUNG BHAGABATIPUR 8CHA	42	Private
901	Tanahu	SHABHUNG BHAGABATIPUR 8CHA	43	Private
902	Tanahu	DHIRING SUNDHARA 6GA	139	Private
903	Tanahu	DHIRING SUNDHARA 6GA	139	Private
904	Tanahu	SHABHUNG BHAGABATIPUR 8CHA	72	Private
905	Tanahu	SHABHUNG BHAGABATIPUR 8CHA	43	Private
906	Tanahu	DHIRING SUNDHARA 6GA	138	Private
907	Tanahu	DHIRING SUNDHARA 6GA	128	Private
908	Tanahu	SHABHUNG BHAGABATIPUR 8CHA	72	Private
909	Tanahu	SHABHUNG BHAGABATIPUR 8CHA	69	Private
910	Tanahu	SHABHUNG BHAGABATIPUR 8CHA	69	Private
911	Tanahu	DHIRING SUNDHARA 6GA	139	Private
912	Tanahu	DHIRING SUNDHARA 6GA	139	Private
913	Tanahu	SHABHUNG BHAGABATIPUR 8CHA	68	Private
914	Tanahu	DHIRING SUNDHARA 6GA	139	Private
915	Tanahu	SHABHUNG BHAGABATIPUR 8CHA	68	Private




Handwritten signature



S. No.	District	Map Number	Parcel No.	Land Ownership
916	Tanahu	DHIRING SUNDHARA 6GA	137	Private
917	Tanahu	SHABHUNG BHAGABATIPUR 8CHA	66	Private
918	Tanahu	DHIRING SUNDHARA 6GA	139	Private
919	Tanahu	SHABHUNG BHAGABATIPUR 8CHA	66	Private
920	Tanahu	SHABHUNG BHAGABATIPUR 8CHA	73	Private
921	Tanahu	DHIRING SUNDHARA 6GA	139	Private
922	Tanahu	SHABHUNG BHAGABATIPUR 8CHA	65	Private
923	Tanahu	DHIRING SUNDHARA 6GA	137	Private
924	Tanahu	SHABHUNG BHAGABATIPUR 8CHA	42	Private
925	Tanahu	DHIRING SUNDHARA 6GA	137	Private
926	Tanahu	SHABHUNG BHAGABATIPUR 8CHA	65	Private
927	Tanahu	SHABHUNG BHAGABATIPUR 8CHA	74	Private
928	Tanahu	SHABHUNG BHAGABATIPUR 8CHA	61	Private
929	Tanahu	SHABHUNG BHAGABATIPUR 8CHA	43	Private
930	Tanahu	SHABHUNG BHAGABATIPUR 8CHA	75	Private
931	Tanahu	SHABHUNG BHAGABATIPUR 8CHA	78	Private
932	Tanahu	SHABHUNG BHAGABATIPUR 8CHA	42	Private
933	Tanahu	SHABHUNG BHAGABATIPUR 8CHA	77	Private
934	Tanahu	SHABHUNG BHAGABATIPUR 8CHA	20	Government
935	Tanahu	SHABHUNG BHAGABATIPUR 8CHA	76	Private
936	Tanahu	SHABHUNG BHAGABATIPUR 8CHA	67	Private
937	Tanahu	SHABHUNG BHAGABATIPUR 8CHA	64	Private
938	Tanahu	SHABHUNG BHAGABATIPUR 8CHA	71	Private
939	Tanahu	SHABHUNG BHAGABATIPUR 8CHA	70	Private
940	Tanahu		0	Government
941	Tanahu	SHABHUNG BHAGABATIPUR 8CHA	19	Private
942	Tanahu	SHABHUNG BHAGABATIPUR 8KHA	64	Private
943	Tanahu	SHABHUNG BHAGABATIPUR 8KHA	63	Private
944	Tanahu	SHABHUNG BHAGABATIPUR 8KHA	82	Government
945	Tanahu	SHABHUNG BHAGABATIPUR 8KHA	61	Private
946	Tanahu	SHABHUNG BHAGABATIPUR 8KHA	62	Private
947	Tanahu	SHABHUNG BHAGABATIPUR 8KHA	88	Private
948	Tanahu	SHABHUNG BHAGABATIPUR 8KHA	89	Private
949	Tanahu	SHABHUNG BHAGABATIPUR 8KHA	87	Private
950	Tanahu	SHABHUNG BHAGABATIPUR 8KHA	135	Government
951	Tanahu	SHABHUNG BHAGABATIPUR 8KHA	90	Private
952	Tanahu	SHABHUNG BHAGABATIPUR 8KHA	91	Private
953	Tanahu	SHABHUNG BHAGABATIPUR 8KHA	99	Private
954	Tanahu	SHABHUNG BHAGABATIPUR 8KHA	98	Private
955	Tanahu	SHABHUNG BHAGABATIPUR 8KHA	155	Private
956	Tanahu	SHABHUNG BHAGABATIPUR 8KHA	108	Private
957	Tanahu	SHABHUNG BHAGABATIPUR 8KHA	130	Private
958	Tanahu	SHABHUNG BHAGABATIPUR 8KHA	131	Private
959	Tanahu	SHABHUNG BHAGABATIPUR 8KHA	132	Private
960	Tanahu	SHABHUNG BHAGABATIPUR 8KHA	167	Private
961	Tanahu	SHABHUNG BHAGABATIPUR 8KHA	140	Private
962	Tanahu	SHABHUNG BHAGABATIPUR 8KHA	127	Private
963	Tanahu	SHABHUNG BHAGABATIPUR 8KHA	143	Government
964	Tanahu	SHABHUNG BHAGABATIPUR 8KHA	147	Private
965	Tanahu	SHABHUNG BHAGABATIPUR 8KHA	166	Private
966	Tanahu	SHABHUNG BHAGABATIPUR 8KHA	148	Private



Handwritten signature in blue ink.



S. No.	District	Map Number	Parcel No.	Land Ownership
967	Tanahu	SHABHUNG BHAGABATIPUR 8KHA	149	Private
968	Tanahu		0	Government
969	Tanahu	SHABHUNG BHAGABATIPUR 8KHA	141	Private
970	Tanahu	SHABHUNG BHAGABATIPUR 8KA	214	Private
971	Tanahu	SHABHUNG BHAGABATIPUR 8KA	215	Private
972	Tanahu	SHABHUNG BHAGABATIPUR 8KA	212	Private
973	Tanahu	SHABHUNG BHAGABATIPUR 8KA	218	Private
974	Tanahu	SHABHUNG BHAGABATIPUR 8KA	213	Private
975	Tanahu	SHABHUNG BHAGABATIPUR 8KA	210	Private
976	Tanahu	SHABHUNG BHAGABATIPUR 8KA	211	Private
977	Tanahu	SHABHUNG BHAGABATIPUR 8KA	208	Private
978	Tanahu	SHABHUNG BHAGABATIPUR 8KA	207	Private
979	Tanahu	SHABHUNG BHAGABATIPUR 8KA	206	Private
980	Tanahu	SHABHUNG BHAGABATIPUR 8KA	198	Private
981	Tanahu	SHABHUNG BHAGABATIPUR 8KA	199	Private
982	Tanahu	SHABHUNG BHAGABATIPUR 8KA	197	Private
983	Tanahu	SHABHUNG BHAGABATIPUR 8KA	200	Private
984	Tanahu	SHABHUNG BHAGABATIPUR 8KA	121	Private
985	Tanahu	SHABHUNG BHAGABATIPUR 8KA	304	Private
986	Tanahu	SHABHUNG BHAGABATIPUR 8KA	122	Private
987	Tanahu	SHABHUNG BHAGABATIPUR 8KA	194	Private
988	Tanahu	SHABHUNG BHAGABATIPUR 8KA	195	Private
989	Tanahu	SHABHUNG BHAGABATIPUR 8KA	193	Private
990	Tanahu	SHABHUNG BHAGABATIPUR 8KA	251	Private
991	Tanahu	SHABHUNG BHAGABATIPUR 8KA	192	Private
992	Tanahu	SHABHUNG BHAGABATIPUR 8KA	189	Private
993	Tanahu	SHABHUNG BHAGABATIPUR 8KA	148	Private
994	Tanahu	SHABHUNG BHAGABATIPUR 8KA	147	Private
995	Tanahu	SHABHUNG BHAGABATIPUR 8KA	146	Private
996	Tanahu	SHABHUNG BHAGABATIPUR 8KA	188	Private
997	Tanahu	SHABHUNG BHAGABATIPUR 8KA	149	Private
998	Tanahu	SHABHUNG BHAGABATIPUR 8KA	150	Private
999	Tanahu	SHABHUNG BHAGABATIPUR 8KA	152	Private
1000	Tanahu	SHABHUNG BHAGABATIPUR 8KA	153	Private
1001	Tanahu	SHABHUNG BHAGABATIPUR 8KA	145	Private
1002	Tanahu	SHABHUNG BHAGABATIPUR 8KA	143	Private
1003	Tanahu	SHABHUNG BHAGABATIPUR 8KA	144	Private
1004	Tanahu	SHABHUNG BHAGABATIPUR 8KA	142	Private
1005	Tanahu	SHABHUNG BHAGABATIPUR 8KA	282	Private
1006	Tanahu	SHABHUNG BHAGABATIPUR 8KA	281	Private
1007	Tanahu	SHABHUNG BHAGABATIPUR 8KA	157	Private
1008	Tanahu	SHABHUNG BHAGABATIPUR 8KA	160	Private
1009	Tanahu	SHABHUNG BHAGABATIPUR 8KA	158	Private
1010	Tanahu		0	Government
1011	Tanahu	SHABHUNG BHAGABATIPUR 8KA	154	Private
1012	Tanahu	SHABHUNG BHAGABATIPUR 9GA	205	Private
1013	Tanahu	SHABHUNG BHAGABATIPUR 9GA	208	Private
1014	Tanahu	SHABHUNG BHAGABATIPUR 8KA	155	Private
1015	Tanahu	SHABHUNG BHAGABATIPUR 9GA	314	Private
1016	Tanahu	SHABHUNG BHAGABATIPUR 8KA	158	Private
1017	Tanahu	SHABHUNG BHAGABATIPUR 9GA	205	Private




Handwritten signature




S. No.	District	Map Number	Parcel No.	Land Ownership
1018	Tanahu	SHABHUNG BHAGABATIPUR 9GA	205	Private
1019	Tanahu	SHABHUNG BHAGABATIPUR 7GA	192	Private
1020	Tanahu	SHABHUNG BHAGABATIPUR 7GA	192	Private
1021	Tanahu		0	Government
1022	Tanahu	SHABHUNG BHAGABATIPUR 7GA	7	Private
1023	Tanahu	SHABHUNG BHAGABATIPUR 7GA	7	Private
1024	Tanahu	SHABHUNG BHAGABATIPUR 9GA	205	Private
1025	Tanahu	SHABHUNG BHAGABATIPUR 7GA	6	Private
1026	Tanahu	SHABHUNG BHAGABATIPUR 7GA	5	Private
1027	Tanahu	SHABHUNG BHAGABATIPUR 7GA	3	Private
1028	Tanahu	SHABHUNG BHAGABATIPUR 7GA	4	Private
1029	Tanahu	SHABHUNG BHAGABATIPUR 9GA	261002	Government
1030	Tanahu	SHABHUNG BHAGABATIPUR 7GA	4	Private
1031	Tanahu	SHABHUNG BHAGABATIPUR 9GA	261002	Government
1032	Tanahu	SHABHUNG BHAGABATIPUR 7GA	3	Private
1033	Tanahu	SHABHUNG BHAGABATIPUR 9GA	261002	Government
1034	Tanahu	SHABHUNG BHAGABATIPUR 9GA	220002	Government
1035	Tanahu	SHABHUNG BHAGABATIPUR 9GA	225	Private
1036	Tanahu	SHABHUNG BHAGABATIPUR 9GA	221	Private
1037	Tanahu	SHABHUNG BHAGABATIPUR 9GA	223	Private
1038	Tanahu	SHABHUNG BHAGABATIPUR 9GA	219002	Government
1039	Tanahu	SHABHUNG BHAGABATIPUR 9GA	224	Private
1040	Tanahu	SHABHUNG BHAGABATIPUR 9GA	222	Private
1041	Tanahu	SHABHUNG BHAGABATIPUR 9GA	226	Private
1042	Tanahu	SHABHUNG BHAGABATIPUR 9GA	227001	Government
1043	Tanahu	SHABHUNG BHAGABATIPUR 9GA	264	Private
1044	Tanahu	SHABHUNG BHAGABATIPUR 9GA	255	Private
1045	Tanahu	SHABHUNG BHAGABATIPUR 9GA	262	Private
1046	Tanahu	SHABHUNG BHAGABATIPUR 9GA	254	Private
1047	Tanahu	SHABHUNG BHAGABATIPUR 9GA	261001	Government
1048	Tanahu	SHABHUNG BHAGABATIPUR 9GA	260	Private
1049	Tanahu		0	Government
1050	Tanahu	SHABHUNG BHAGABATIPUR 9GA	259	Private
1051	Tanahu	SHABHUNG BHAGABATIPUR 9GA	258	Private
1052	Tanahu	SHABHUNG BHAGABATIPUR 3GA	139	Private
1053	Tanahu	SHABHUNG BHAGABATIPUR 9GA	260	Private
1054	Tanahu	SHABHUNG BHAGABATIPUR 9GA	257	Private
1055	Tanahu	SHABHUNG BHAGABATIPUR 9GA	260	Private
1056	Tanahu	SHABHUNG BHAGABATIPUR 3GA	122	Private
1057	Tanahu	SHABHUNG BHAGABATIPUR 3GA	122	Private
1058	Tanahu	SHABHUNG BHAGABATIPUR 3GA	128	Private
1059	Tanahu	Kotdarbar 2Ka	216	Private
1060	Tanahu	SHABHUNG BHAGABATIPUR 3GA	122	Private
1061	Tanahu	SHABHUNG BHAGABATIPUR 9GA	259	Private
1062	Tanahu	Kotdarbar 2Ka	217	Private
1063	Tanahu	SHABHUNG BHAGABATIPUR 9GA	258	Private
1064	Tanahu	SHABHUNG BHAGABATIPUR 3GA	120	Private
1065	Tanahu	Kotdarbar 2Ka	221	Private
1066	Tanahu	Kotdarbar 3Kha	131	Private
1067	Tanahu	Kotdarbar 2Ka	216	Private
1068	Tanahu	SHABHUNG BHAGABATIPUR 3GA	120	Private



Handwritten signature



S. No.	District	Map Number	Parcel No.	Land Ownership
1069	Tanahu	Kotdarbar 2Ka	265	Private
1070	Tanahu	SHABHUNG BHAGABATIPUR 9GA	258	Private
1071	Tanahu	SHABHUNG BHAGABATIPUR 3GA	119	Private
1072	Tanahu	SHABHUNG BHAGABATIPUR 9GA	258	Private
1073	Tanahu	Kotdarbar 2Ka	266	Government
1074	Tanahu	SHABHUNG BHAGABATIPUR 3GA	119	Private
1075	Tanahu	SHABHUNG BHAGABATIPUR 9GA	257	Private
1076	Tanahu	Kotdarbar 3Kha	131	Private
1077	Tanahu	SHABHUNG BHAGABATIPUR 3GA	119	Private
1078	Tanahu	SHABHUNG BHAGABATIPUR 3GA	124	Private
1079	Tanahu	SHABHUNG BHAGABATIPUR 3GA	123	Private
1080	Tanahu	SHABHUNG BHAGABATIPUR 3GA	121	Private
1081	Tanahu	Kotdarbar 3Kha	145	Government
1082	Tanahu		0	Government
1083	Tanahu	Kotdarbar 3Kha	145	Government
1084	Tanahu	Kotdarbar 2Ka	266	Government
1085	Tanahu	SHABHUNG BHAGABATIPUR 3GA	118	Private
1086	Tanahu	SHABHUNG BHAGABATIPUR 3GA	116	Private
1087	Tanahu	Kotdarbar 2Ka	210	Private
1088	Tanahu	SHABHUNG BHAGABATIPUR 3GA	389	Private
1089	Tanahu	SHABHUNG BHAGABATIPUR 3GA	388	Private
1090	Tanahu	SHABHUNG BHAGABATIPUR 3GA	114	Private
1091	Tanahu	SHABHUNG BHAGABATIPUR 3GA	117	Private
1092	Tanahu	Kotdarbar 2Ka	211	Private
1093	Tanahu	SHABHUNG BHAGABATIPUR 3GA	108	Private
1094	Tanahu	Kotdarbar 2Ka	206	Government
1095	Tanahu	SHABHUNG BHAGABATIPUR 3GA	113	Private
1096	Tanahu	SHABHUNG BHAGABATIPUR 3GA	112	Private
1097	Tanahu		0	Government
1098	Tanahu	SHABHUNG BHAGABATIPUR 3GA	70	Private
1099	Tanahu	SHABHUNG BHAGABATIPUR 3GA	190	Government
1100	Tanahu	SHABHUNG BHAGABATIPUR 3GA	69	Private
1101	Tanahu	SHABHUNG BHAGABATIPUR 3GA	111	Private
1102	Tanahu	SHABHUNG BHAGABATIPUR 3GA	393	Private
1103	Tanahu	SHABHUNG BHAGABATIPUR 3GA	68	Private
1104	Tanahu	SHABHUNG BHAGABATIPUR 3GA	394	Private
1105	Tanahu	SHABHUNG BHAGABATIPUR 3GA	67	Private
1106	Tanahu	SHABHUNG BHAGABATIPUR 3GA	109	Private
1107	Tanahu	Kotdarbar 2Ka	153	Private
1108	Tanahu	SHABHUNG BHAGABATIPUR 3GA	74	Private
1109	Tanahu	Kotdarbar 2Ka	152	Government
1110	Tanahu	SHABHUNG BHAGABATIPUR 3GA	62	Private
1111	Tanahu	SHABHUNG BHAGABATIPUR 3GA	44	Government
1112	Tanahu	SHABHUNG BHAGABATIPUR 3GA	57	Private
1113	Tanahu	SHABHUNG BHAGABATIPUR 3GA	61	Private
1114	Tanahu	SHABHUNG BHAGABATIPUR 3GA	58	Private
1115	Tanahu	SHABHUNG BHAGABATIPUR 3GA	59	Private
1116	Tanahu	Kotdarbar 1Kha	62	Government
1117	Tanahu	SHABHUNG BHAGABATIPUR 3GA	48	Private
1118	Tanahu	Kotdarbar 2Ka	151	Private
1119	Tanahu	Kotdarbar 2Ka	141	Government



S. No.	District	Map Number	Parcel No.	Land Ownership
1120	Tanahu	SHABHUNG BHAGABATIPUR 3GA	47	Private
1121	Tanahu	SHABHUNG BHAGABATIPUR 3GA	12	Private
1122	Tanahu	Kotdarbar 2Ka	150	Private
1123	Tanahu	Kotdarbar 2Ka	140	Private
1124	Tanahu	SHABHUNG BHAGABATIPUR 3GA	46	Government
1125	Tanahu		0	Government
1126	Tanahu	SHABHUNG BHAGABATIPUR 3GA	19	Private
1127	Tanahu	SHABHUNG BHAGABATIPUR 3GA	20	Private
1128	Tanahu	SHABHUNG BHAGABATIPUR 3GA	45	Private
1129	Tanahu	SHABHUNG BHAGABATIPUR 3GA	21	Private
1130	Tanahu	Kotdarbar 2Ga	999988	Government
1131	Tanahu	SHABHUNG BHAGABATIPUR 3GA	371	Private
1132	Tanahu	SHABHUNG BHAGABATIPUR 3GA	23	Private
1133	Tanahu	Kotdarbar 4Ka	15	Private
1134	Tanahu	Kotdarbar 4Ka	25	Government
1135	Tanahu	Kotdarbar 4Ka	14	Private
1136	Tanahu		0	Government
1137	Tanahu	Kotdarbar 4Ka	29001	Private
1138	Tanahu	Kotdarbar 1Kha	26	Private
1139	Tanahu	Kotdarbar 4Ka	28	Private
1140	Tanahu	Kotdarbar 4Ka	500002	Government
1141	Tanahu	Kotdarbar 4Ka	500001	Private
1142	Tanahu	Kotdarbar 2Ga	45	Private
1143	Tanahu	SHABHUNG BHAGABATIPUR 3GA	370	Private
1144	Tanahu	SHABHUNG BHAGABATIPUR 3GA	24	Private
1145	Tanahu	Kotdarbar 4Ka	999990	Private
1146	Tanahu	Kotdarbar 4Ka	999989	Private
1147	Tanahu	SHABHUNG BHAGABATIPUR 3GA	349	Private
1148	Tanahu	Kotdarbar 2Ga	999999	Government
1149	Tanahu	Kotdarbar 4Ka	6	Private
1150	Tanahu	Kotdarbar 2Ga	46	Private
1151	Tanahu	Kotdarbar 4Ka	1	Private
1152	Tanahu	Kotdarbar 4Ka	999988	Private
1153	Tanahu	Kotdarbar 2Ga	33	Private
1154	Tanahu	SHABHUNG BHAGABATIPUR 3GA	26	Private
1155	Tanahu	Kotdarbar 2Ga	43	Private
1156	Tanahu	Kotdarbar 2Ga	31	Government
1157	Tanahu		0	Government
1158	Tanahu	060100000	215	Government
1159	Tanahu	Kotdarbar 2Ga	32	Private
1160	Tanahu	SHABHUNG BHAGABATIPUR 3GA	27	Private
1161	Tanahu	060100000	213	Government
1162	Tanahu	Kotdarbar 4Ka	4	Private
1163	Tanahu		0	Government
1164	Tanahu	060100000	120	Private
1165	Tanahu	060100000	106	Private
1166	Tanahu	060100000	235	Government
1167	Tanahu	060100000	118	Private
1168	Tanahu	Kotdarbar 1Kha	25	Private
1169	Tanahu	060100000	117	Private
1170	Tanahu	060100000	345001	Government



Handwritten signature



Handwritten signature


S. No.	District	Map Number	Parcel No.	Land Ownership
1171	Tanahu	060100000	115	Private
1172	Tanahu	060100000	114	Private
1173	Tanahu	060100000	119	Private
1174	Tanahu	060100000	13	Private
1175	Tanahu	060100000	15	Private
1176	Tanahu	060100000	18	Government
1177	Tanahu	060100000	19	Private
1178	Tanahu	Kotdarbar 2Ga	30	Private
1179	Tanahu	060100000	20	Private
1180	Tanahu	060100000	31	Government
1181	Tanahu	Kotdarbar 2Ga	999987	Government
1182	Tanahu	060100000	16	Private
1183	Tanahu	Kotdarbar 1Kha	75	Private
1184	Tanahu	SHABHUNG BHAGABATIPUR 3GA	32	Private
1185	Tanahu	SHABHUNG BHAGABATIPUR 3GA	38	Government
1186	Tanahu	060100000	21	Private
1187	Tanahu	060100000	999999	Private
1188	Tanahu	Kotdarbar 9Ka	76	Private
1189	Tanahu	Kotdarbar 2Ga	29	Private
1190	Tanahu	060100000	30	Private
1191	Tanahu	Kotdarbar 9Ka	65	Private
1192	Tanahu	Kotdarbar 9Ka	106	Private
1193	Tanahu	Kotdarbar 9Ka	64	Private
1194	Tanahu	060100000	25	Private
1195	Tanahu	Kotdarbar 9Ka	288	Government
1196	Tanahu	Kotdarbar 9Ka	112	Private
1197	Tanahu	060100000	29	Private
1198	Tanahu	Kotdarbar 9Ka	75	Private
1199	Tanahu	Kotdarbar 9Ka	113	Private
1200	Tanahu	Kotdarbar 9Ka	128	Private
1201	Tanahu	Kotdarbar 9Ka	114	Private
1202	Tanahu	Kotdarbar 9Ka	307	Private
1203	Tanahu	Kotdarbar 9Ka	129	Government
1204	Tanahu	060100000	31	Government
1205	Tanahu	Kotdarbar 9Ka	999999	Government
1206	Tanahu	Kotdarbar 9Ka	129	Government
1207	Tanahu	060100000	345002	Government
1208	Tanahu	060100000	22	Private
1209	Tanahu	060100000	345002	Government
1210	Tanahu	Kotdarbar 9Ka	999999	Government
1211	Tanahu	Kotdarbar 9Ka	107	Private
1212	Tanahu	Kotdarbar 1Kha	74	Private
1213	Tanahu	Kotdarbar 9Ka	5	Government
1214	Tanahu	Kotdarbar 9Ka	308	Private
1215	Tanahu	060100000	26	Private
1216	Tanahu	Kotdarbar 9Ka	309	Private
1217	Tanahu	Kotdarbar 1Kha	73	Private
1218	Tanahu	Kotdarbar 9Ka	25	Private
1219	Tanahu	060100000	23	Private
1220	Tanahu	060100000	29	Private
1221	Tanahu	Kotdarbar 9Ka	999999	Government



नेपाल सरकार
तथा वातावरण मन्त्रालय
सिंहदरबार, काठमाडौं



[Handwritten signature]



S. No.	District	Map Number	Parcel No.	Land Ownership
1222	Tanahu	Kotdarbar 9Ka	74	Private
1223	Tanahu	Kotdarbar 9Ka	27	Private
1224	Tanahu	SHABHUNG BHAGABATIPUR 3GA	35	Private
1225	Tanahu	Kotdarbar 9Ka	26	Private
1226	Tanahu	060100000	27	Private
1227	Tanahu	Kotdarbar 9Ka	126	Private
1228	Tanahu	Kotdarbar 9Ka	126	Private
1229	Tanahu	060100000	345002	Government
1230	Tanahu	Kotdarbar 9Ka	29	Government
1231	Tanahu	Kotdarbar 9Ka	23	Private
1232	Tanahu	060100000	345002	Government
1233	Tanahu	Kotdarbar 9Ka	127	Private
1234	Tanahu	Kotdarbar 9Ka	292	Private
1235	Tanahu	Kotdarbar 9Ka	30	Private
1236	Tanahu		0	Government
1237	Tanahu	20000000	82	Private
1238	Tanahu	20000000	81	Private
1239	Tanahu	20000000	80	Private
1240	Tanahu	20000000	79	Private
1241	Tanahu	20000000	17	Government
1242	Tanahu	20000000	23	Private
1243	Tanahu	20000000	25	Private
1244	Tanahu	20000000	78	Private
1245	Tanahu	20000000	215	Private
1246	Tanahu	20000000	196	Private
1247	Tanahu	20000000	16	Private
1248	Tanahu	20000000	216	Private
1249	Tanahu	20000000	15	Private
1250	Tanahu	Kotdarbar 1Kha	49	Private
1251	Tanahu	20000000	18	Private
1252	Tanahu	Rising Ranipokhari 3Ka	16	Government
1253	Tanahu	Kotdarbar 1Kha	83	Private
1254	Tanahu	Rising Ranipokhari 3Ka	16	Government
1255	Tanahu	20000000	17	Government
1256	Tanahu	Kotdarbar 1Kha	62	Government
1257	Tanahu	Kahun shibapur 3Ga	999999	Government
1258	Tanahu	Rising Ranipokhari 3Ka	16	Government
1259	Tanahu	Rising Ranipokhari 3Ka	67	Private
1260	Tanahu	20000000	14	Private
1261	Tanahu	SHABHUNG BHAGABATIPUR 3CHA	24	Private
1262	Tanahu	Kahun shibapur 3Ga	56	Private
1263	Tanahu	Kotdarbar 1Kha	62	Government
1264	Tanahu	Rising Ranipokhari 3Ka	71	Private
1265	Tanahu	Kotdarbar 1Kha	103	Private
1266	Tanahu	Kahun shibapur 3Ga	56	Private
1267	Tanahu	Rising Ranipokhari 3Ka	68	Private
1268	Tanahu	Rising Ranipokhari 3Ka	65	Private
1269	Tanahu	20000000	15	Private
1270	Tanahu	Rising Ranipokhari 3Ka	16	Government
1271	Tanahu	SHABHUNG BHAGABATIPUR 3CHA	2	Private
1272	Tanahu	Kahun shibapur 3Ga	999999	Government




Signature



S. No.	District	Map Number	Parcel No.	Land Ownership
1273	Tanahu	Kotdarbar 1Kha	103	Private
1274	Tanahu	Kotdarbar 1Kha	71	Government
1275	Tanahu	Kahun shibapur 3Ga	23	Government
1276	Tanahu	20000000	9	Private
1277	Tanahu	Rising Ranipokhari 3Ka	16	Government
1278	Tanahu	Rising Ranipokhari 3Ka	69	Private
1279	Tanahu	20000000	9	Private
1280	Tanahu	SHABHUNG BHAGABATIPUR 3CHA	1	Private
1281	Tanahu	Kahun shibapur 3Ga	56	Private
1282	Tanahu	Kotdarbar 1Kha	71	Government
1283	Tanahu	Rising Ranipokhari 3Ka	70	Private
1284	Tanahu	Rising Ranipokhari 3Ka	129	Private
1285	Tanahu	Kahun shibapur 3Ga	23	Government
1286	Tanahu	030100000	66	Private
1287	Tanahu	20000000	17	Private
1288	Tanahu	20000000	9	Private
1289	Tanahu	030100000	66	Private
1290	Tanahu	Rising Ranipokhari 3Ka	62	Private
1291	Tanahu	Kotdarbar 1Kha	102	Private
1292	Tanahu	Kahun shibapur 3Ga	56	Private
1293	Tanahu	Kahun shibapur 3Ga	999999	Government
1294	Tanahu	Kotdarbar 1Kha	98	Private
1295	Tanahu	030100000	66	Private
1296	Tanahu	Rising Ranipokhari 3Ka	72	Private
1297	Tanahu	Kotdarbar 1Kha	102	Private
1298	Tanahu	Kahun shibapur 3Ga	999999	Government
1299	Tanahu	Rising Ranipokhari 3Ka	64	Private
1300	Tanahu	Rising Ranipokhari 3Ka	63	Private
1301	Tanahu	Kahun shibapur 3Ga	56	Private
1302	Tanahu	Kotdarbar 1Kha	98	Private
1303	Tanahu	Rising Ranipokhari 3Ka	58	Private
1304	Tanahu	Rising Ranipokhari 3Ka	59	Private
1305	Tanahu	Kahun shibapur 3Ga	23	Government
1306	Tanahu	Kotdarbar 1Kha	102	Private
1307	Tanahu	Kotdarbar 1Kha	82	Private
1308	Tanahu	20000000	8	Private
1309	Tanahu	030100000	66	Private
1310	Tanahu	Kotdarbar 1Kha	48	Private
1311	Tanahu	Kotdarbar 1Kha	98	Private
1312	Tanahu	Kahun shibapur 3Ga	23	Government
1313	Tanahu	Rising Ranipokhari 3Ka	57	Private
1314	Tanahu	Rising Ranipokhari 3Ka	73	Private
1315	Tanahu	Rising Ranipokhari 3Ka	61	Private
1316	Tanahu	Rising Ranipokhari 3Ka	56	Private
1317	Tanahu	Rising Ranipokhari 3Ka	74	Private
1318	Tanahu	Rising Ranipokhari 3Ka	54	Private
1319	Tanahu	Rising Ranipokhari 3Ka	44	Private
1320	Tanahu	Rising Ranipokhari 3Ka	53	Private
1321	Tanahu	Rising Ranipokhari 3Ka	55	Private
1322	Tanahu	Rising Ranipokhari 3Ka	51	Private
1323	Tanahu	Rising Ranipokhari 3Ka	43	Private




Handwritten signature



S. No.	District	Map Number	Parcel No.	Land Ownership
1324	Tanahu	Rising Ranipokhari 3Ka	51	Private
1325	Tanahu	Rising Ranipokhari 4Ka	999998	Government
1326	Tanahu	Rising Ranipokhari 3Ka	51	Private
1327	Tanahu	Rising Ranipokhari 4Ka	104	Private
1328	Tanahu	Rising Ranipokhari 4Ka	104	Private
1329	Tanahu	Rising Ranipokhari 3Ka	53	Private
1330	Tanahu	Rising Ranipokhari 4Ka	104	Private
1331	Tanahu	Rising Ranipokhari 4Ka	105	Private
1332	Tanahu	Rising Ranipokhari 4Ka	106	Private
1333	Tanahu	Rising Ranipokhari 4Ka	97	Private
1334	Tanahu	Rising Ranipokhari 3Ka	52	Private
1335	Tanahu	Rising Ranipokhari 6Ga	999999	Private
1336	Tanahu	Rising Ranipokhari 6Ga	4	Private
1337	Tanahu	Rising Ranipokhari 6Ga	105	Private
1338	Tanahu	Rising Ranipokhari 6Ga	106	Private
1339	Tanahu	Rising Ranipokhari 6Ga	104	Private
1340	Tanahu	Rising Ranipokhari 6Ga	107	Private
1341	Tanahu	Rising Ranipokhari 6Ga	103	Private
1342	Tanahu	060300000	109	Private
1343	Tanahu	Rising Ranipokhari 6Ga	3	Private
1344	Tanahu	Rising Ranipokhari 6Ga	110	Private
1345	Tanahu	Rising Ranipokhari 6Ga	100	Private
1346	Tanahu	SHABHUNG BHAGABATIPUR 3DA	164	Private
1347	Tanahu	Rising Ranipokhari 6Ga	99	Private
1348	Tanahu	Rising Ranipokhari 6Ga	2	Private
1349	Tanahu	Rising Ranipokhari 6Ga	181	Government
1350	Tanahu	SHABHUNG BHAGAWATIPUR 2CHA	164	Private
1351	Tanahu	Rising Ranipokhari 6Ga	181	Government
1352	Tanahu	SHABHUNG BHAGAWATIPUR 2CHA	163	Private
1353	Tanahu	Rising Ranipokhari 6Ga	181	Government
1354	Tanahu	060300000	138	Private
1355	Tanahu	Rising Ranipokhari 4Ka	96	Private
1356	Tanahu	SHABHUNG BHAGAWATIPUR 2CHA	83	Private
1357	Tanahu	Rising Ranipokhari 6Ga	181	Government
1358	Tanahu	SHABHUNG BHAGAWATIPUR 2CHA	83	Private
1359	Tanahu	Rising Ranipokhari 6Ga	139	Government
1360	Tanahu	SHABHUNG BHAGAWATIPUR 2CHA	84	Private
1361	Tanahu	Rising Ranipokhari 6Ga	195	Private
1362	Tanahu	SHABHUNG BHAGAWATIPUR 2CHA	85	Government
1363	Tanahu	Rising Ranipokhari 4Ka	108	Private
1364	Tanahu	SHABHUNG BHAGAWATIPUR 2CHA	74	Private
1365	Tanahu	Rising Ranipokhari 6Ga	194	Private
1366	Tanahu	SHABHUNG BHAGAWATIPUR 2CHA	73	Private
1367	Tanahu	Rising Ranipokhari 6Ga	1	Private
1368	Tanahu	060300000	112	Private
1369	Tanahu	Rising Ranipokhari 4Ka	35	Government
1370	Tanahu	Rising Ranipokhari 4Ka	37	Private
1371	Tanahu	Rising Ranipokhari 6Ga	137	Private
1372	Tanahu	060300000	114	Private
1373	Tanahu	Rising Ranipokhari 4Ka	95	Private
1374	Tanahu	Rising Ranipokhari 6Ga	1	Private



Handwritten signature in blue ink.



S. No.	District	Map Number	Parcel No.	Land Ownership
1375	Tanahu	SHABHUNG BHAGAWATIPUR 2CHA	83	Private
1376	Tanahu	SHABHUNG BHAGAWATIPUR 2CHA	20	Government
1377	Tanahu	Rising Ranipokhari 4Ka	38	Private
1378	Tanahu	Rising Ranipokhari 6Ga	113	Private
1379	Tanahu	Rising Ranipokhari 4Ka	80	Private
1380	Tanahu	Kahun shibapur 3Ga	60	Private
1381	Tanahu	Rising Ranipokhari 4Ka	40	Private
1382	Tanahu	SHABHUNG BHAGAWATIPUR 2CHA	72	Private
1383	Tanahu	SHABHUNG BHAGAWATIPUR 2CHA	71	Private
1384	Tanahu	Rising Ranipokhari 4Ka	59	Private
1385	Tanahu	SHABHUNG BHAGAWATIPUR 2GA	182	Government
1386	Tanahu	Rising Ranipokhari 6Ga	1	Private
1387	Tanahu	SHABHUNG BHAGAWATIPUR 2CHA	85	Government
1388	Tanahu	Rising Ranipokhari 6Ga	2	Private
1389	Tanahu	Rising Ranipokhari 6Ga	181	Government
1390	Tanahu	SHABHUNG BHAGAWATIPUR 2GA	75	Private
1391	Tanahu	SHABHUNG BHAGAWATIPUR 2CHA	20	Government
1392	Tanahu	SHABHUNG BHAGAWATIPUR 2GA	75	Private
1393	Tanahu	SHABHUNG BHAGAWATIPUR 3DA	185	Private
1394	Tanahu	060300000	136	Private
1395	Tanahu	Rising Ranipokhari 6Ga	135	Private
1396	Tanahu	Rising Ranipokhari 6Ga	2	Private
1397	Tanahu	SHABHUNG BHAGAWATIPUR 2CHA	92	Private
1398	Tanahu	Rising Ranipokhari 4Ka	60	Private
1399	Tanahu	Rising Ranipokhari 4Ka	93	Private
1400	Tanahu		0	Government
1401	Tanahu	SHABHUNG BHAGAWATIPUR 3DA	213	Private
1402	Tanahu	Rising Ranipokhari 4Ka	57	Private
1403	Tanahu	SHABHUNG BHAGAWATIPUR 3DA	194	Private
1404	Tanahu	SHABHUNG BHAGAWATIPUR 3DA	189	Private
1405	Tanahu	Rising Ranipokhari 4Ka	62	Private
1406	Tanahu	Rising Ranipokhari 4Ka	61	Private
1407	Tanahu	Rising Ranipokhari 4Ka	63	Private
1408	Tanahu	Rising Ranipokhari 4Ka	92	Private
1409	Tanahu	Rising Ranipokhari 4Ka	56	Private
1410	Tanahu	Rising Ranipokhari 4Ka	91	Private
1411	Tanahu	Rising Ranipokhari 4Ka	64	Private
1412	Tanahu	SHABHUNG BHAGAWATIPUR 3DA	195	Private
1413	Tanahu	Rising Ranipokhari 4Ka	54	Private
1414	Tanahu	Rising Ranipokhari 4Ka	55	Private
1415	Tanahu	SHABHUNG BHAGAWATIPUR 3DA	190	Private
1416	Tanahu	Rising Ranipokhari 4Ka	52	Private
1417	Tanahu	SHABHUNG BHAGAWATIPUR 3DA	193	Private
1418	Tanahu	SHABHUNG BHAGAWATIPUR 2GA	74	Private
1419	Tanahu	Rising Ranipokhari 4Ka	51	Private
1420	Tanahu	Rising Ranipokhari 4Ka	50	Private
1421	Tanahu	Rising Ranipokhari 4Ka	53	Private
1422	Tanahu		0	Government
1423	Tanahu	Rising Ranipokhari 4Ka	1	Private
1424	Tanahu	Rising Ranipokhari 6Ga	154	Private
1425	Tanahu	Rising Ranipokhari 4Ka	5	Private



Handwritten signature



S. No.	District	Map Number	Parcel No.	Land Ownership
1426	Tanahu	SHABHUNG BHAGAWATIPUR 2GA	73	Private
1427	Tanahu	SHABHUNG BHAGABATIPUR 3DA	191	Private
1428	Tanahu	060300000	153	Private
1429	Tanahu	SHABHUNG BHAGABATIPUR 3DA	210	Private
1430	Tanahu	SHABHUNG BHAGABATIPUR 3DA	123	Private
1431	Tanahu	SHABHUNG BHAGABATIPUR 3DA	198	Private
1432	Tanahu	SHABHUNG BHAGABATIPUR 3DA	124	Private
1433	Tanahu	SHABHUNG BHAGAWATIPUR 2GA	183	Private
1434	Tanahu	SHABHUNG BHAGABATIPUR 3DA	192	Private
1435	Tanahu	Rising Ranipokhari 5Kha	57	Private
1436	Tanahu	Rising Ranipokhari 5Kha	56	Private
1437	Tanahu	Rising Ranipokhari 5Kha	55	Private
1438	Tanahu	Rising Ranipokhari 5Kha	53	Private
1439	Tanahu	SHABHUNG BHAGAWATIPUR 2GA	39	Private
1440	Tanahu	Rising Ranipokhari 6Ga	149	Private
1441	Tanahu	Rising Ranipokhari 5Kha	52	Private
1442	Tanahu	Rising Ranipokhari 5Kha	51	Private
1443	Tanahu	SHABHUNG BHAGAWATIPUR 2GA	38	Private
1444	Tanahu		0	Government
1445	Tanahu		0	Government
1446	Tanahu	SHABHUNG BHAGABATIPUR 3DA	125	Private
1447	Tanahu	Rising Ranipokhari 5Kha	50	Private
1448	Tanahu	SHABHUNG BHAGABATIPUR 3DA	197	Private
1449	Tanahu		0	Government
1450	Tanahu	Rising Ranipokhari 6Ga	245	Private
1451	Tanahu	SHABHUNG BHAGAWATIPUR 2GA	36	Private
1452	Tanahu	SHABHUNG BHAGAWATIPUR 2GA	34	Private
1453	Tanahu	Rising Ranipokhari 6Kha	112	Private
1454	Tanahu	Rising Ranipokhari 5Kha	58	Private
1455	Tanahu	Rising Ranipokhari 6Kha	111	Private
1456	Tanahu	Rising Ranipokhari 6Kha	110	Government
1457	Tanahu	SHABHUNG BHAGAWATIPUR 2GA	35	Private
1458	Tanahu	SHABHUNG BHAGABATIPUR 3DA	122	Private
1459	Tanahu	Rising Ranipokhari 6Ga	148	Private
1460	Tanahu	SHABHUNG BHAGAWATIPUR 2GA	190	Private
1461	Tanahu	Rising Ranipokhari 5Kha	13	Government
1462	Tanahu	060300000	151	Private
1463	Tanahu	SHABHUNG BHAGAWATIPUR 2GA	33	Private
1464	Tanahu	SHABHUNG BHAGABATIPUR 3DA	199	Private
1465	Tanahu	Rising Ranipokhari 5Kha	54	Private
1466	Tanahu	Rising Ranipokhari 5Kha	59	Private
1467	Tanahu	SHABHUNG BHAGABATIPUR 3DA	201	Private
1468	Tanahu	Rising Ranipokhari 5Kha	47	Private
1469	Tanahu	Rising Ranipokhari 5Kha	48	Private
1470	Tanahu	Rising Ranipokhari 6Ga	148	Private
1471	Tanahu	Rising Ranipokhari 5Kha	13	Government
1472	Tanahu		0	Government
1473	Tanahu	SHABHUNG BHAGAWATIPUR 2GA	23	Private
1474	Tanahu	SHABHUNG BHAGAWATIPUR 2GA	199	Private
1475	Tanahu	SHABHUNG BHAGAWATIPUR 2GA	14	Private
1476	Tanahu	Rising Ranipokhari 5Kha	46	Private



Signature



S. No.	District	Map Number	Parcel No.	Land Ownership
1477	Tanahu	SHABHUNG BHAGAWATIPUR 2GA	16	Private
1478	Tanahu	Rising Ranipokhari 6Ga	242	Private
1479	Tanahu	SHABHUNG BHAGABATIPUR 3DA	200	Private
1480	Tanahu	SHABHUNG BHAGABATIPUR 2NAA	63	Private
1481	Tanahu	Rising Ranipokhari 5Kha	137	Private
1482	Tanahu	SHABHUNG BHAGABATIPUR 2NAA	64	Private
1483	Tanahu	SHABHUNG BHAGAWATIPUR 2GA	17	Private
1484	Tanahu	SHABHUNG BHAGABATIPUR 2NAA	6	Government
1485	Tanahu	SHABHUNG BHAGABATIPUR 2NAA	62	Private
1486	Tanahu	SHABHUNG BHAGAWATIPUR 2GA	18	Private
1487	Tanahu	SHABHUNG BHAGAWATIPUR 2GA	5	Private
1488	Tanahu	SHABHUNG BHAGABATIPUR 3DA	204	Private
1489	Tanahu	SHABHUNG BHAGAWATIPUR 2GA	19	Private
1490	Tanahu	SHABHUNG BHAGAWATIPUR 2GA	3	Private
1491	Tanahu	SHABHUNG BHAGAWATIPUR 2GA	4	Private
1492	Tanahu		0	Government
1493	Tanahu	SHABHUNG BHAGAWATIPUR 2GA	20	Private
1494	Tanahu	SHABHUNG BHAGABATIPUR 3CHHA	7	Private
1495	Tanahu	SHABHUNG BHAGAWATIPUR 2GA	2	Private
1496	Tanahu	SHABHUNG BHAGABATIPUR 2NAA	29	Private
1497	Tanahu	SHABHUNG BHAGABATIPUR 2NAA	50	Private
1498	Tanahu	SHABHUNG BHAGAWATIPUR 2GA	1	Private
1499	Tanahu	SHABHUNG BHAGABATIPUR 3CHHA	16	Private
1500	Tanahu		0	Government
1501	Tanahu	SHABHUNG BHAGABATIPUR 2NAA	30	Private
1502	Tanahu	SHABHUNG BHAGABATIPUR 2NAA	28	Private
1503	Tanahu	SHABHUNG BHAGABATIPUR 3CHHA	19	Private
1504	Tanahu	SHABHUNG BHAGABATIPUR 3CHHA	8	Private
1505	Tanahu	SHABHUNG BHAGABATIPUR 2NAA	34	Private
1506	Tanahu	SHABHUNG BHAGABATIPUR 3CHHA	15	Private
1507	Tanahu	SHABHUNG BHAGABATIPUR 2NAA	31	Private
1508	Tanahu	SHABHUNG BHAGABATIPUR 3CHHA	5	Private
1509	Tanahu	SHABHUNG BHAGABATIPUR 3CHHA	4	Private
1510	Tanahu	SHABHUNG BHAGABATIPUR 2NAA	32	Private
1511	Tanahu	SHABHUNG BHAGABATIPUR 3CHHA	3	Private
1512	Tanahu	SHABHUNG BHAGABATIPUR 2NAA	81	Private
1513	Tanahu	SHABHUNG BHAGABATIPUR 2NAA	38	Private
1514	Tanahu	SHABHUNG BHAGABATIPUR 3CHHA	2	Private
1515	Tanahu	SHABHUNG BHAGABATIPUR 2NAA	82	Private
1516	Tanahu	SHABHUNG BHAGABATIPUR 2NAA	35	Government
1517	Tanahu	SHABHUNG BHAGABATIPUR 2NAA	19	Private
1518	Tanahu	SHABHUNG BHAGABATIPUR 2NAA	219	Private
1519	Tanahu		0	Government
1520	Tanahu	SHABHUNG BHAGABATIPUR 2NAA	18	Private
1521	Tanahu	SHABHUNG BHAGABATIPUR 2NAA	17	Private
1522	Tanahu	SHABHUNG BHAGABATIPUR 2NAA	222	Private
1523	Tanahu	SHABHUNG BHAGABATIPUR 2NAA	223	Private
1524	Tanahu		0	Government
1525	Tanahu	Kahun shibapur 3Ka	83	Government
1526	Tanahu	Kahun shibapur 3Ka	91	Private
1527	Tanahu	Kahun shibapur 3Ka	90	Private

नेपाल सरकार
जल तथा वातावरण मन्त्रालय
सिंहदरबार, काठमाडौं



[Handwritten signature]



S. No.	District	Map Number	Parcel No.	Land Ownership
1528	Tanahu	Kahun shibapur 3Ka	67	Government
1529	Tanahu	Kahun shibapur 3Ka	12	Private
1530	Tanahu	Kahun shibapur 3Ka	11	Government
1531	Tanahu	Kahun shibapur 3Ka	13	Private
1532	Tanahu	Kahun shibapur 3Ka	16	Private
1533	Tanahu	Kahun shibapur 3Ka	25	Private
1534	Tanahu	Kahun shibapur 3Ka	17	Private
1535	Tanahu	Kahun shibapur 3Ka	24	Private
1536	Tanahu	Kahun shibapur 3Ka	23	Private
1537	Tanahu	Kahun shibapur 3Ka	22	Private
1538	Tanahu	Kahun shibapur 3Ka	21	Private
1539	Tanahu	Kahun shibapur 3Ka	20	Private
1540	Tanahu	Kahun shibapur 3Ka	19	Private
1541	Tanahu	Kahun shibapur 3Ka	18	Private
1542	Tanahu		0	Government
1543	Tanahu	Kahun shibapur 2Ttha	32	Government
1544	Tanahu		0	Government
1545	Tanahu	Kahun shibapur 1Kha	66	Government
1546	Tanahu	Kahun shibapur 1Kha	31	Private
1547	Tanahu	Kahun shibapur 1Kha	61	Government
1548	Tanahu	Kahun shibapur 1Kha	98	Private
1549	Tanahu	Kahun shibapur 1Kha	97	Private
1550	Tanahu	Kahun shibapur 1Kha	14	Private
1551	Tanahu	Kahun shibapur 1Kha	7	Private
1552	Tanahu	Kahun shibapur 1Kha	8	Private
1553	Tanahu	Kahun shibapur 1Kha	4	Private
1554	Tanahu	Kahun shibapur 1Kha	6	Private
1555	Tanahu		0	Government
1556	Tanahu	Kahun shibapur 1Kha	3	Private
1557	Tanahu	Kahun shibapur 1Kha	11	Private
1558	Tanahu	Kahun shibapur 2Ttha	29	Government
1559	Tanahu	Kahun shibapur 1Kha	12	Private
1560	Tanahu	Kahun shibapur 1Kha	9	Private
1561	Tanahu	Kahun shibapur 2Ttha	28	Private
1562	Tanahu	Kahun shibapur 2Ttha	27	Private
1563	Tanahu	Kahun shibapur 1Ga	164	Government
1564	Tanahu	Kahun shibapur 2Ttha	26	Private
1565	Tanahu	Kahun shibapur 2Ttha	25	Private
1566	Tanahu	Kahun shibapur 2Ttha	24	Private
1567	Tanahu	Kahun shibapur 2Ttha	23	Private
1568	Tanahu	Kahun shibapur 2Ttha	22	Private
1569	Tanahu	Kahun shibapur 1Ga	142	Government
1570	Tanahu	Kahun shibapur 2Ttha	21	Private
1571	Tanahu	Kahun shibapur 2Ttha	5	Government
1572	Tanahu	Kahun shibapur 1Ga	161	Private
1573	Tanahu	Kahun shibapur 1Ga	162	Private
1574	Tanahu	Kahun shibapur 1Ga	163	Private
1575	Tanahu	Kahun shibapur 2Ttha	15	Private
1576	Tanahu	Kahun shibapur 2Ttha	301	Private
1577	Tanahu	Kahun shibapur 2Ttha	300	Private
1578	Tanahu	Chha danda keshavtar 5Nga	163	Government



Handwritten signature in blue ink.



Handwritten signature in blue ink.

S. No.	District	Map Number	Parcel No.	Land Ownership
1579	Tanahu	Kahun shibapur 2Ttha	299	Private
1580	Tanahu		0	Government
1581	Tanahu	Kahun shibapur 2Ttha	12	Private
1582	Tanahu	Kahun shibapur 2Ttha	11	Private
1583	Tanahu	Kahun shibapur 2Ttha	10	Private
1584	Tanahu	Kahun shibapur 2Ttha	303	Private
1585	Tanahu	Kahun shibapur 2Ttha	302	Private
1586	Tanahu	Chha danda keshavtar 5Nga	194	Private
1587	Tanahu	Chha danda keshavtar 5Nga	258	Private
1588	Tanahu	Chha danda keshavtar 5Nga	257	Private
1589	Tanahu	Chha danda keshavtar 5Nga	176	Private
1590	Tanahu	Chha danda keshavtar 5Nga	130	Private
1591	Tanahu	Chha danda keshavtar 5Nga	102	Government
1592	Tanahu	Chha danda keshavtar 5Nga	129	Private
1593	Tanahu	Chha danda keshavtar 5Nga	104	Private
1594	Tanahu	Chha danda keshavtar 5Nga	103	Private
1595	Tanahu	Chha danda keshavtar 5Nga	183	Government
1596	Tanahu	Chha danda keshavtar 5Nga	275	Private
1597	Tanahu	Chha danda keshavtar 5Nga	99	Private
1598	Tanahu	Chha danda keshavtar 5Nga	98	Private
1599	Tanahu	Chha danda keshavtar 5Nga	274	Private
1600	Tanahu	Chha danda keshavtar 5Nga	273	Private
1601	Tanahu	Chha danda keshavtar 5Nga	183	Government
1602	Tanahu	Chha danda keshavtar 5Ga	2	Government
1603	Tanahu	Chha danda keshavtar 5Nga	95	Private
1604	Tanahu	Chha danda keshavtar 5Nga	96	Private
1605	Tanahu	Chha danda keshavtar 5Ga	216002	Government
1606	Tanahu	Chha danda keshavtar 5Nga	183	Private
1607	Tanahu	Chha danda keshavtar 5Ga	216002	Government
1608	Tanahu	Chha danda keshavtar 5Nga	16	Private
1609	Tanahu	Chha danda keshavtar 5Ga	2	Government
1610	Tanahu	Chha danda keshavtar 5Ga	9	Private
1611	Tanahu	Chha danda keshavtar 5Ga	8	Private
1612	Tanahu	Chha danda keshavtar 5Ga	11	Private
1613	Tanahu	Chha danda keshavtar 5Ga	10	Private
1614	Tanahu	Chha danda keshavtar 5Nga	183	Private
1615	Tanahu	Chha danda keshavtar 5Ga	11	Private
1616	Tanahu		0	Government
1617	Tanahu	Chha danda keshavtar 5Ga	12	Private
1618	Tanahu	Chha danda keshavtar 5Ga	12	Private
1619	Tanahu	Chha danda keshavtar 5Nga	183	Private
1620	Tanahu	Chha danda keshavtar 5Nga	183	Private
1621	Tanahu	Chha danda keshavtar 5Ga	13	Private
1622	Tanahu	Chha danda keshavtar 5Ga	13	Private
1623	Tanahu		0	Government
1624	Tanahu	Chha danda keshavtar 7Jha	240	Government
1625	Tanahu	Chha danda keshavtar 7Jha	54	Government
1626	Tanahu	Chha danda keshavtar 7Jha	53	Private
1627	Tanahu	Chha danda keshavtar 7Jha	57	Government
1628	Tanahu	Chha danda keshavtar 7Jha	52	Private
1629	Tanahu	Chha danda keshavtar 7Jha	51	Private



Handwritten signature



S. No.	District	Map Number	Parcel No.	Land Ownership
1630	Tanahu	Chha danda keshavtar 7Jha	49	Private
1631	Tanahu	Chha danda keshavtar 7Jha	2	Private
1632	Tanahu	Chha danda keshavtar 7Jha	48	Private
1633	Tanahu	Chha danda keshavtar 7Jha	257	Government
1634	Tanahu	Chha danda keshavtar 7Jha	291	Private
1635	Tanahu	Chha danda keshavtar 7Jha	290	Private
1636	Tanahu	Chha danda keshavtar 7Jha	22	Government
1637	Tanahu	Chha danda keshavtar 7Jha	9	Government
1638	Tanahu	Chha danda keshavtar 7Jha	260	Government
1639	Tanahu	Chha danda keshavtar 7Jha	10	Private
1640	Tanahu	Chha danda keshavtar 7Jha	11	Private
1641	Tanahu	Chha danda keshavtar 7Jha	238	Private
1642	Tanahu		0	Government
1643	Tanahu	Chha danda keshavtar 7Jha	15	Government
1644	Tanahu	Chha danda keshavtar 7Kha	52	Private
1645	Tanahu	Chha danda keshavtar 7Kha	51	Private
1646	Tanahu		0	Government
1647	Tanahu	Chha danda keshavtar 7Ta	47	Private
1648	Tanahu	Chha danda keshavtar 7Ttha	66	Government
1649	Tanahu	Chha danda keshavtar 7Ttha	28	Private
1650	Tanahu	Chha danda keshavtar 7Ttha	48	Private
1651	Tanahu	Chha danda keshavtar 7Ttha	49	Private
1652	Tanahu		0	Government
1653	Tanahu	Chha danda keshavtar 7Ta	183	Private
1654	Tanahu	Chha danda keshavtar 7Ta	61	Private
1655	Tanahu	Chha danda keshavtar 7Ta	82	Private
1656	Tanahu	Chha danda keshavtar 7Ta	33	Private
1657	Tanahu	Chha danda keshavtar 7Ta	83	Private
1658	Tanahu	Chha danda keshavtar 7Ta	94	Private
1659	Tanahu	Chha danda keshavtar 7Ta	999999	Government
1660	Tanahu	Chha danda keshavtar 7Ta	93	Private
1661	Tanahu	Chha danda keshavtar 7Ta	92	Private
1662	Tanahu	Chha danda keshavtar 7Ta	91	Private
1663	Tanahu	Chha danda keshavtar 7Ta	300002	Government
1664	Tanahu	Chha danda keshavtar 7Ta	200002	Government
1665	Tanahu	Chha danda keshavtar 7Ta	999999	Government
1666	Tanahu	Chha danda keshavtar 7Ttha	5	Private
1667	Tanahu	Chha danda keshavtar 7Ttha	5	Private
1668	Tanahu	Chha danda keshavtar 7Ta	184	Private
1669	Tanahu	Chha danda keshavtar 7Ttha	5	Private
1670	Tanahu	Chha danda keshavtar 7Ta	184	Private
1671	Tanahu	Chha danda keshavtar 7Ttha	72	Private
1672	Tanahu	Chha danda keshavtar 7Ttha	72	Private
1673	Tanahu	Chha danda keshavtar 7Ta	184	Private
1674	Tanahu	Chha danda keshavtar 7Ttha	73	Government
1675	Tanahu	Chha danda keshavtar 7Ttha	73	Private
1676	Tanahu	Chha danda keshavtar 7Cha	115	Private
1677	Tanahu		0	Government
1678	Tanahu	Chha danda keshavtar 7Cha	115	Private
1679	Tanahu	Chha danda keshavtar 7Ttha	3	Private
1680	Tanahu	Chha danda keshavtar 7Ttha	2	Private



नेपाल सरकार
वित्त तथा वित्तियन मन्त्रालय
सिद्धेश्वर, काठमाडौं



[Handwritten Signature]



[Handwritten Signature]

S. No.	District	Map Number	Parcel No.	Land Ownership
1681	Tanahu	Chha danda keshavtar 7Ttha	1	Private
1682	Tanahu		0	Government
1683	Tanahu	Chha danda keshavtar 7Cha	46	Private
1684	Tanahu	Chha danda keshavtar 7Ttha	73	Private
1685	Tanahu	Chha danda keshavtar 7Cha	46	Private
1686	Tanahu	Chha danda keshavtar 7Cha	46	Private
1687	Tanahu	Chha danda keshavtar 7Ttha	1	Private
1688	Tanahu	Chha danda keshavtar 7Cha	46	Private
1689	Tanahu	Chha danda keshavtar 7Ttha	2	Private
1690	Tanahu	Chha danda keshavtar 7Cha	45	Private
1691	Tanahu	Chha danda keshavtar 7Ttha	73	Private
1692	Tanahu	Chha danda keshavtar 7Cha	45	Private
1693	Tanahu	Chha danda keshavtar 7Ttha	1	Private
1694	Tanahu	Chha danda keshavtar 7Cha	45	Private
1695	Tanahu	Chha danda keshavtar 7Ttha	1	Private
1696	Tanahu	Chha danda keshavtar 7Cha	41	Private
1697	Tanahu	Chha danda keshavtar 7Cha	42	Private
1698	Tanahu	Chha danda keshavtar 7Ttha	1	Private
1699	Tanahu	Chha danda keshavtar 7Ttha	73	Private
1700	Tanahu	Chha danda keshavtar 7Cha	41	Private
1701	Tanahu	Chha danda keshavtar 7Cha	70	Private
1702	Tanahu	Chha danda keshavtar 7Cha	41	Private
1703	Tanahu	Chha danda keshavtar 7Cha	69	Private
1704	Tanahu	Chha danda keshavtar 7Ttha	1	Private
1705	Tanahu	Chha danda keshavtar 7Cha	69	Private
1706	Tanahu	Chha danda keshavtar 7Ttha	73	Private
1707	Tanahu	Chha danda keshavtar 7Cha	39	Private
1708	Tanahu	Chha danda keshavtar 7Cha	69	Private
1709	Tanahu	Chha danda keshavtar 7Cha	40	Private
1710	Tanahu	Chha danda keshavtar 7Cha	68	Private
1711	Tanahu	Chha danda keshavtar 7Cha	76	Private
1712	Tanahu	Chha danda keshavtar 7Cha	35	Private
1713	Tanahu	Chha danda keshavtar 7Cha	34	Private



Handwritten signature

Affected Land Parcels (partially or fully) in RoW Footprint Area - New Damauli to Ratmatae Section

Signature


S. No.	District	Map Numbers	Parcel No.	Land Ownership
1	Dhading		0	Government
2	Dhading	Benighat5_NGa	37	Private
3	Dhading	Benighat5_NGa	24	Private
4	Dhading	Benighat5_NGa	25	Private
5	Dhading	Benighat5_NGa	33	Private
6	Dhading		0	Government
7	Dhading	Benighat5_NGa	23	Private
8	Dhading		0	Government
9	Dhading	Benighat5_NGa	38	Private
10	Dhading	Benighat5_NGa	21	Private
11	Dhading	Benighat5_NGa	65	Private
12	Dhading	Benighat5_NGa	40	Private
13	Dhading	Benighat5_NGa	39	Private
14	Dhading	Benighat5_NGa	41	Private
15	Dhading	Benighat5_NGa	150	Private
16	Dhading	Benighat5_NGa	42	Private
17	Dhading	Benighat5_NGa	44	Private
18	Dhading	Benighat5_NGa	45	Private
19	Dhading	Benighat5_NGa	46	Private
20	Dhading	Benighat5_NGa	50	Private
21	Dhading	Benighat5_NGa	47	Private
22	Dhading	Benighat5_NGa	157	Private
23	Dhading	Benighat5_NGa	49	Private
24	Dhading	Benighat5_NGa	9	Private
25	Dhading		0	Government
26	Dhading	Benighat5_Ga	114	Private
27	Dhading	Benighat5_Ga	127	Private
28	Dhading	Benighat5_Ga	126	Private
29	Dhading	Benighat5_Ga	128	Private
30	Dhading		0	Government
31	Dhading	Benighat5_Ga	129	Private
32	Dhading	Benighat5_Ga	130	Private
33	Dhading	Benighat5_Ga	131	Private
34	Dhading	Benighat5_Ga	98	Private
35	Dhading	Benighat5_Ga	97	Private
36	Dhading	Benighat5_Ga	86	Private
37	Dhading	Benighat5_Ga	152	Private
38	Dhading	Benighat5_Ga	151	Private
39	Dhading	Benighat5_Ga	85	Private
40	Dhading	Benighat5_Ga	87	Private
41	Dhading	Benighat5_Ga	84	Private
42	Dhading		0	Government
43	Dhading	Benighat5_Ga	89	Private
44	Dhading	Benighat5_Ga	88	Private
45	Dhading	Benighat5_Ga	82	Private
46	Dhading	Benighat5_Ga	81	Private
47	Dhading	Benighat5_Ga	83	Private
48	Dhading	Benighat5_Ga	80	Private



S. No.	District	Map Numbers	Parcel No.	Land Ownership
49	Dhading	Benighat5 Ga	72	Private
50	Dhading	Benighat5 Ga	64	Private
51	Dhading	Benighat_4jha	48	Private
52	Dhading		0	Government
53	Dhading	Benighat_4jha	49	Private
54	Dhading	Benighat_4jha	10	Private
55	Dhading	Benighat_4jha	5	Private
56	Dhading	Benighat_4jha	14	Private
57	Dhading	Benighat_4jha	42	Private
58	Dhading	Benighat_4jha	41	Private
59	Dhading	Benighat_4jha	58	Private
60	Dhading	Benighat_4jha	44	Private
61	Dhading	Benighat_4jha	43	Private
62	Dhading		0	Government
63	Dhading	Benighat_4jha	31	Private
64	Dhading	Benighat_4jha	46	Private
65	Dhading	Benighat_4jha	47	Private
66	Dhading	Benighat_4jha	37	Private
67	Dhading	Benighat_4jha	38	Private
68	Dhading	Benighat_4jha	39	Private
69	Dhading	benighat4 Nga	73	Government
70	Dhading	benighat4 Nga	64	Private
71	Dhading	benighat4 Nga	144	Private
72	Dhading		0	Government
73	Dhading	benighat4 Nga	128	Private
74	Dhading	benighat4 Nga	127	Private
75	Dhading	benighat4 Nga	126	Private
76	Dhading	benighat4 Nga	125	Private
77	Dhading	benighat4 Nga	Unknown	Private
78	Dhading	benighat4 Nga	Unknown	Private
79	Dhading	benighat4 Nga	140	Private
80	Dhading	benighat4 Nga	141	Private
81	Dhading		0	Government
82	Dhading	benighat4 Nga	137	Private
83	Dhading	benighat4 Nga	148	Private
84	Dhading	benighat4 Nga	80	Private
85	Dhading	benighat4 Nga	147	Private
86	Dhading	Gajuri4 Nga	243	Government
87	Dhading	Gajuri4 chha	18	Private
88	Dhading	Gajuri4 chha	105	Private
89	Dhading	Jogimara_4Ga	27	Government
90	Dhading	Jogimara_4Ga	26	Private
91	Dhading	Gajuri4 Nga	1	Private
92	Dhading		0	Government
93	Dhading		0	Government
94	Dhading	Gajuri4 chha	19	Private
95	Dhading	Gajuri2 kha	40	Private
96	Dhading	Jogimara_4Ga	999999	Government
97	Dhading	Gajuri2 kha	39	Private
98	Dhading	Jogimara_4Ga	25	Private
99	Dhading	Jogimara_4Ga	30	Private



Handwritten signature and date: 11-11




S. No.	District	Map Numbers	Parcel No.	Land Ownership
100	Dhading	Gajuri2 kha	183	Private
101	Dhading	Gajuri4 Nga	3	Private
102	Dhading	Gajuri2 kha	182	Private
103	Dhading	Gajuri2 kha	62	Government
104	Dhading	Gajuri2 kha	64	Private
105	Dhading	Gajuri2 kha	63	Private
106	Dhading		0	Government
107	Dhading	Gajuri2 kha	41	Private
108	Dhading	Gajuri4 chha	16	Private
109	Dhading	Gajuri2 kha	183	Private
110	Dhading	Gajuri2 kha	181	Private
111	Dhading	Gajuri4 chha	15	Private
112	Dhading	Gajuri2 kha	183	Private
113	Dhading	Gajuri4 chha	15	Private
114	Dhading	Gajuri2 kha	183	Private
115	Dhading	Gajuri4 chha	11	Private
116	Dhading	Gajuri2 kha	66	Government
117	Dhading	Gajuri2 Ga	138	Government
118	Dhading	Gajuri4 chha	11	Private
119	Dhading	Gajuri4 chha	12	Private
120	Dhading	Jogimara 4Ga	32	Private
121	Dhading	Gajuri4 chha	11	Private
122	Dhading	Gajuri2 kha	66	Government
123	Dhading	Gajuri2 kha	65	Private
124	Dhading	Gajuri4 chha	144	Private
125	Dhading	Gajuri4 chha	146	Private
126	Dhading	Gajuri4 chha	145	Private
127	Dhading	Jogimara 4Ga	31	Private
128	Dhading	Gajuri4 chha	14	Private
129	Dhading	Gajuri4 chha	1	Private
130	Dhading	Jogimara 4Ga	29	Private
131	Dhading	Jogimara 4Ga	33	Private
132	Dhading	Jogimara 4Ga	37	Private
133	Dhading	Gajuri4 chha	10	Private
134	Dhading	Jogimara 4Ga	38	Private
135	Dhading	Jogimara 4Ga	46	Private
136	Dhading	Jogimara 4Ga	36	Private
137	Dhading	Jogimara 4Ga	66	Private
138	Dhading	Jogimara 4Ga	18	Private
139	Dhading	Gajuri2 Ga	202	Private
140	Dhading	Jogimara 4Ga	39	Private
141	Dhading	Jogimara 4Ga	65	Private
142	Dhading	Gajuri2 Ga	203	Private
143	Dhading	Jogimara 4Ga	49	Private
144	Dhading		0	Government
145	Dhading	Jogimara 4Ga	13	Private
146	Dhading	Jogimara 4Ga	12	Government
147	Dhading	Gajuri2 Ga	37	Private
148	Dhading	Jogimara 4Ga	45	Private
149	Dhading	Jogimara 4Ga	6	Private
150	Dhading		0	Government

Signature




 नेपाल सरकार
 वन तथा वातावरण मन्त्रालय
 सिंहदरबार, काठमाडौं

Signature


S. No.	District	Map Numbers	Parcel No.	Land Ownership
151	Dhading	Jogimara 4Ga	7	Private
152	Dhading	Jogimara 4Ga	5	Private
153	Dhading	Gajuri2 Ga	7	Private
154	Dhading	Gajuri2 Ga	178	Private
155	Dhading	Gajuri2 Ga	177	Private
156	Dhading	Jogimara 4Ga	4	Private
157	Dhading	Jogimara 4Ga	1	Private
158	Dhading	Gajuri2 Ga	2	Private
159	Dhading		0	Government
160	Dhading	Gajuri2 kha	128	Private
161	Dhading	Gajuri2 kha	127	Private
162	Dhading	Gajuri2 Ga	4	Private
163	Dhading	Gajuri2 kha	114	Private
164	Dhading	Gajuri2 kha	113	Private
165	Dhading	Gajuri2 kha	111	Private
166	Dhading	Gajuri2 kha	112	Private
167	Dhading	Gajuri2 kha	12	Private
168	Dhading		0	Government
169	Dhading	Jogimara 4Kha	76	Government
170	Dhading	Gajuri2 cha	107	Private
171	Dhading	Jogimara 4Kha	52	Private
172	Dhading	Gajuri2 cha	105	Private
173	Dhading	Jogimara 4Kha	55	Private
174	Dhading	Jogimara 4Kha	54	Private
175	Dhading	Gajuri2 cha	71	Government
176	Dhading	Jogimara 4Kha	53	Private
177	Dhading	Jogimara 4Kha	57	Government
178	Dhading	Jogimara 4Kha	74	Private
179	Dhading	Jogimara 4Kha	50	Private
180	Dhading	Jogimara 4Kha	59	Private
181	Dhading	Jogimara 4Kha	73	Private
182	Dhading	Gajuri2 cha	146	Private
183	Dhading	Gajuri2 cha	74	Government
184	Dhading	Gajuri2 cha	51	Private
185	Dhading	Jogimara 4Kha	47	Private
186	Dhading	Gajuri2 cha	44	Private
187	Dhading	Jogimara 4Kha	46	Private
188	Dhading	Gajuri2 cha	72	Government
189	Dhading		0	Government
190	Dhading	Gajuri2 cha	137	Private
191	Dhading	Gajuri2 cha	45	Government
192	Dhading	Gajuri2 cha	39	Private
193	Dhading		0	Government
194	Dhading	Gajuri2 cha	38	Private
195	Dhading	Gajuri2 Gha	85	Private
196	Dhading	Gajuri2 Gha	86	Private
197	Dhading	Gajuri2 Gha	127	Private
198	Dhading		0	Government
199	Dhading	Gajuri2 cha	111	Government
200	Dhading	Gajuri2 cha	110	Private
201	Dhading	Gajuri2 cha	24	Private




Handwritten signature in blue ink.



S. No.	District	Map Numbers	Parcel No.	Land Ownership
202	Dhading	Gajuri2_cha	15	Government
203	Dhading	Gajuri2_cha	17	Private
204	Dhading	Gajuri2_cha	19	Private
205	Dhading	Gajuri2_cha	11	Private
206	Dhading	Gajuri2_cha	999999	Government
207	Dhading	Gajuri2_cha	12	Government
208	Dhading		0	Government
209	Dhading	kumpur_4Jha	14	Government
210	Dhading	kumpur_4Jha	4	Government
211	Dhading	kumpur_4Jha	278	Private
212	Dhading	kumpur_4Jha	279	Private
213	Dhading	kumpur_4Jha	276	Private
214	Dhading	kumpur_4Jha	327	Private
215	Dhading	kumpur_4Jha	159	Private
216	Dhading	kumpur_4Jha	160	Private
217	Dhading	kumpur_4Jha	7	Private
218	Dhading	kumpur_4Jha	183	Private
219	Dhading	kumpur_4Jha	182	Private
220	Dhading	kumpur_4Jha	8	Private
221	Dhading	kumpur_4Jha	302	Private
222	Dhading		0	Government
223	Dhading		0	Government
224	Dhading	kumpur_3Chha	189	Private
225	Dhading	kumpur_3Chha	188	Private
226	Dhading	kumpur_3Chha	185	Private
227	Dhading	kumpur_3Chha	174	Private
228	Dhading	kumpur_3Chha	167	Private
229	Dhading	kumpur_3Chha	175	Private
230	Dhading		0	Government
231	Dhading	kumpur_3Chha	187	Private
232	Dhading	kumpur_3Chha	155	Private
233	Dhading	kumpur_3Chha	46	Government
234	Dhading	kumpur_3Chha	186	Private
235	Dhading	kumpur_3Chha	166	Private
236	Dhading	kumpur_3Chha	84	Private
237	Dhading	kumpur_4Ja	140	Private
238	Dhading	kumpur_4Ja	84	Private
239	Dhading	kumpur_4Ja	124	Private
240	Dhading	kumpur_4Ja	139	Government
241	Dhading	kumpur_3Chha	456	Private
242	Dhading	kumpur_4Ja	123	Private
243	Dhading	kumpur_3Chha	140	Private
244	Dhading	kumpur_3Chha	117	Private
245	Dhading	kumpur_4Nga	68	Government
246	Dhading	kumpur_3Chha	85	Private
247	Dhading	kumpur_3Chha	139	Private
248	Dhading	kumpur_3Chha	86	Private
249	Dhading	kumpur_3Chha	119	Private
250	Dhading	kumpur_4Ja	137	Private
251	Dhading	kumpur_3Chha	118	Government
252	Dhading	kumpur_3Chha	108	Private

Handwritten signature



S. No.	District	Map Numbers	Parcel No.	Land Ownership
253	Dhading	kumpur_4Nga	78	Private
254	Dhading	kumpur_4Nga	85	Private
255	Dhading	kumpur_4Nga	80	Private
256	Dhading	kumpur_4Nga	69	Private
257	Dhading	kumpur_4Nga	71	Private
258	Dhading	kumpur_4Nga	70	Private
259	Dhading	kumpur_4Nga	72	Private
260	Dhading	kumpur_4Nga	79	Private
261	Dhading	kumpur_4Nga	73	Private
262	Chitawan		0	Government
263	Dhading	kumpur_7Nga	58	Private
264	Dhading	kumpur_7Nga	59	Private
265	Dhading	kumpur_7Nga	28	Private
266	Dhading	kumpur_7Nga	29	Private
267	Dhading	kumpur_7Nga	26	Private
268	Dhading	kumpur_7Nga	25	Private
269	Dhading	kumpur_7Nga	30	Private
270	Dhading	kumpur_7Nga	31	Private
271	Dhading	kumpur_7Nga	32	Private
272	Dhading	kumpur_7Nga	33	Private
273	Dhading	kumpur_7Nga	69	Private
274	Dhading	kumpur_7Nga	21	Private
275	Dhading		0	Government
276	Dhading	kumpur_7cha	71	Private
277	Dhading	kumpur_7cha	91	Government
278	Dhading	kumpur_7cha	73	Private
279	Dhading	kumpur_7cha	209	Private
280	Dhading	kumpur_7cha	75	Private
281	Dhading	kumpur_7cha	77	Private
282	Dhading		0	Government
283	Dhading	kumpur_7cha	224	Private
284	Dhading	kumpur_7cha	223	Private
285	Dhading	kumpur_7cha	238	Private
286	Dhading	kumpur_7cha	237	Private
287	Dhading	kumpur_7cha	82	Government
288	Dhading	kumpur_7cha	78	Private
289	Dhading		0	Government
290	Dhading	kumpur_7cha	151	Private
291	Dhading	kumpur_7cha	165	Private
292	Dhading	kumpur_7cha	290	Private
293	Dhading	kumpur_7cha	289	Private
294	Dhading	kumpur_7cha	163	Private
295	Dhading	kumpur_7cha	162	Private
296	Dhading	kumpur_7cha	161	Private
297	Dhading	kumpur_7cha	154	Private
298	Dhading	kumpur_7cha	156	Private
299	Dhading	kumpur_7cha	287	Private
300	Dhading		0	Government
301	Dhading	kumpur_7Ta	232	Private
302	Dhading	kumpur_7Ta	231	Private
303	Dhading	kumpur_7Ta	2	Private



Handwritten signature in blue ink.




S. No.	District	Map Numbers	Parcel No.	Land Ownership
304	Dhading	kumpur_7Ta	3	Private
305	Dhading		0	Government
306	Dhading		0	Government
307	Dhading	kumpur_5cha	3	Private
308	Dhading	kumpur_5cha	1	Private
309	Dhading	kumpur_5cha	61	Government
310	Dhading		0	Government
311	Dhading	Kalleri_8Ka	73	Private
312	Dhading	Kalleri_8Ka	119	Private
313	Dhading	Kalleri_8Ka	118	Private
314	Dhading	Kalleri_8Ka	67	Private
315	Dhading	Kalleri_8Ka	113	Private
316	Dhading	Kalleri_8Ka	93	Private
317	Dhading	kumpur_5Nga	2	Government
318	Dhading		0	Government
319	Dhading	Kalleri_8Ka	65	Private
320	Dhading	Kalleri_8Kha	119	Private
321	Dhading	Kalleri_8Ka	72	Private
322	Dhading	Kalleri_8Kha	118	Private
323	Dhading		0	Government
324	Dhading	Kalleri_8Ka	92	Private
325	Dhading	Kalleri_8Ka	73	Private
326	Dhading	kumpur_5cha	61	Government
327	Dhading	kumpur_7Ta	8	Private
328	Dhading	kumpur_5Nga	94	Private
329	Dhading	Kalleri_8Ka	91	Private
330	Dhading	Kalleri_8Ka	114	Private
331	Dhading	Kalleri_8Ka	71	Private
332	Dhading	Kalleri_8Ka	90	Private
333	Dhading	Kalleri_8Kha	64	Government
334	Dhading	kumpur_5Nga	75	Private
335	Dhading	kumpur_5Nga	137	Private
336	Dhading	Kalleri_8Kha	117	Private
337	Dhading	kumpur_5Nga	136	Private
338	Dhading	kumpur_5Nga	77	Private
339	Dhading	kumpur_5Nga	59	Private
340	Dhading	kumpur_5Nga	58	Private
341	Dhading	kumpur_5Nga	155	Private
342	Dhading	kumpur_5Nga	129	Private
343	Dhading	kumpur_5Nga	156	Private
344	Dhading	kumpur_5Nga	57	Private
345	Dhading	kumpur_5Nga	4	Private
346	Dhading	kumpur_5Nga	76	Private
347	Dhading	kumpur_5Nga	6	Private
348	Dhading		0	Government
349	Dhading	kumpur_5gha	390	Private
350	Dhading	kumpur_5gha	397	Private
351	Dhading	kumpur_5gha	396	Private
352	Dhading	kumpur_5gha	89	Private
353	Dhading	kumpur_5gha	376	Private
354	Dhading	kumpur_5gha	252	Private

Signature



Signature



S. No.	District	Map Numbers	Parcel No.	Land Ownership
355	Dhading	kumpur_5gha	377	Private
356	Dhading	kumpur_5gha	375	Private
357	Dhading	kumpur_5gha	90	Private
358	Dhading	kumpur_5gha	253	Private
359	Dhading	kumpur_5gha	232	Government
360	Dhading	kumpur_5gha	231	Private
361	Dhading	kumpur_5gha	230	Private
362	Dhading	kumpur_5gha	398	Private
363	Dhading	kumpur_5gha	311	Private
364	Dhading	kumpur_5gha	251	Private
365	Dhading	kumpur_5gha	77	Private
366	Dhading	kumpur_5gha	87	Private
367	Dhading	kumpur_5gha	228	Private
368	Dhading	kumpur_5gha	78	Private
369	Dhading	kumpur_5gha	68	Private
370	Dhading	kumpur_5gha	199	Government
371	Dhading	kumpur_5gha	81	Government
372	Dhading	kumpur_5gha	226	Private
373	Dhading	kumpur_5gha	200	Government
374	Dhading	kumpur_5gha	86	Private
375	Dhading	kumpur_5gha	79	Private
376	Dhading	kumpur_5gha	310	Private
377	Dhading	kumpur_5gha	85	Private
378	Dhading	kumpur_5gha	380	Private
379	Dhading	kumpur_5gha	80	Private
380	Dhading	kumpur_5gha	227	Private
381	Dhading	kumpur_5gha	69	Private
382	Dhading	kumpur_5gha	394	Private
383	Dhading	kumpur_5gha	66	Private
384	Dhading	kumpur_5gha	50	Private
385	Dhading	kumpur_5gha	225	Private
386	Dhading	kumpur_5gha	84	Private
387	Dhading	kumpur_5gha	389	Private
388	Dhading	kumpur_5gha	388	Private
389	Dhading	kumpur_5gha	318	Private
390	Dhading	kumpur_5gha	64	Private
391	Dhading	kumpur_5gha	224	Private
392	Dhading	kumpur_5gha	319	Private
393	Dhading	kumpur_5gha	327	Private
394	Dhading	kumpur_5gha	320	Private
395	Dhading	kumpur_5gha	324	Private
396	Dhading	kumpur_5gha	49	Private
397	Dhading	kumpur_5gha	323	Private
398	Dhading	kumpur_5gha	381	Private
399	Dhading	kumpur_5gha	51	Private
400	Dhading	kumpur_5gha	52	Private
401	Dhading	kumpur_5gha	48	Private
402	Dhading	kumpur_5gha	322	Private
403	Dhading	kumpur_5gha	62	Private
404	Dhading	kumpur_5gha	47	Private
405	Dhading	kumpur_5gha	321	Private




[Handwritten signature]



S. No.	District	Map Numbers	Parcel No.	Land Ownership
406	Dhading	kumpur_5gha	317	Private
407	Dhading	kumpur_5gha	53	Private
408	Dhading	kumpur_5gha	63	Private
409	Dhading	kumpur_5gha	316	Private
410	Dhading	kumpur_5gha	315	Private
411	Dhading	kumpur_5gha	57	Private
412	Dhading	kumpur_5gha	60	Private
413	Dhading	kumpur_5gha	314	Private
414	Dhading	Kalleri_8Kha	122	Private
415	Dhading	Kalleri_8Kha	123	Private
416	Dhading	Kalleri_8Kha	105	Private
417	Dhading	Kalleri_8Kha	87	Private
418	Dhading	Kalleri_8Kha	88	Private
419	Dhading	Kalleri_8Kha	90	Private
420	Dhading	Kalleri_8Kha	124	Private
421	Dhading	Kalleri_8Kha	125	Private
422	Dhading	Kalleri_8Kha	95	Private
423	Dhading	Kalleri_8Kha	81	Private
424	Dhading		0	Government
425	Dhading	Kalleri_8chha	115	Private
426	Dhading	Kalleri_8chha	115	Private
427	Dhading	Kalleri_8Gha	2	Private
428	Dhading	Kalleri_8Gha	2	Private
429	Dhading		0	Government
430	Dhading	Kalleri_8chha	114	Private
431	Dhading	Kalleri_6Ja	7	Private
432	Dhading	Kalleri_6Ja	6	Private
433	Dhading	Kalleri_6Ja	5	Private
434	Dhading	Kalleri_6Ja	4	Private
435	Dhading	Kalleri_6Ja	2	Private
436	Dhading	Kalleri_6Ja	1	Private
437	Dhading	Kalleri_6Ja	3	Private
438	Tanahu		0	Government
439	Dhading	Kalleri_7Ka	631	Private
440	Dhading	Kalleri_7Ka	632	Private
441	Dhading		0	Government
442	Dhading		0	Government
443	Dhading	Kalleri_7Ka	630	Private
444	Dhading	Kalleri_7Ka	629	Private
445	Dhading	Kalleri_7Ka	626	Private
446	Dhading	Kalleri_7Ka	627	Private
447	Dhading	Kalleri_7Ka	628	Private
448	Dhading	Kalleri_7Ka	618	Private
449	Dhading	Kalleri_7Ka	616	Private
450	Dhading	Kalleri_7Ka	617	Private
451	Dhading	Kalleri_7Ka	619	Private
452	Dhading	Kalleri_7Ka	648	Private
453	Dhading	Kalleri_7Ka	182	Government
454	Dhading	Kalleri_7Ka	611	Private
455	Dhading	Kalleri_7Ka	793	Private
456	Dhading	Kalleri_7Ka	792	Private


8/1/2018



S. No.	District	Map Numbers	Parcel No.	Land Ownership
457	Dhading	Kalleri 7Ka	609	Private
458	Dhading	Kalleri 7Ka	601	Private
459	Dhading	Kalleri 7Ka	666	Private
460	Dhading	Kalleri 7Ka	599	Private
461	Dhading	Kalleri 7Ka	600	Private
462	Dhading	Kalleri 7Ka	602	Private
463	Dhading	Kalleri 7Ka	662	Private
464	Dhading	Kalleri 7Ka	586	Private
465	Dhading	Kalleri 7Ka	598	Private
466	Dhading	Kalleri 7Ka	661	Private
467	Dhading	Kalleri 7Ka	591	Private
468	Dhading		0	Government
469	Dhading	Kalleri 7Ka	590	Private
470	Dhading	Kalleri 7Ka	588	Private
471	Dhading	Kalleri 5Ka	38	Private
472	Dhading	Kalleri 5Ka	37	Private
473	Dhading	Kalleri 5Ka	35	Private
474	Dhading	Kalleri 5Ka	33	Private
475	Dhading	Kalleri 5Ka	36	Private
476	Dhading	Kalleri 5Ka	32	Private
477	Dhading	Kalleri 5Ka	31	Private
478	Dhading	Kalleri 5Ka	4	Private
479	Dhading	Kalleri 5Ka	34	Private
480	Dhading	Kalleri 5Ka	6	Private
481	Dhading	Kalleri 5Ka	44	Private
482	Dhading	Kalleri 5Ka	144	Private
483	Dhading	Kalleri 5Ka	146	Government
484	Dhading		0	Government
485	Dhading	Kalleri 5Ka	190	Private
486	Dhading	Kalleri 5Ka	5	Private
487	Dhading	Kalleri 5Ka	199	Private
488	Dhading	Kalleri 5Ka	193	Private
489	Dhading	Kalleri 5Ka	198	Private
490	Dhading	Kalleri 5Ka	158	Private
491	Dhading	Kalleri 5Ka	188	Private
492	Dhading	Kalleri 5Ka	157	Private
493	Dhading	Kalleri 5Ka	156	Private
494	Dhading	Kalleri 5Ka	153	Private
495	Dhading	Kalleri 5Ka	204	Private
496	Dhading	Kalleri 5Ka	180	Private
497	Dhading	Kalleri 5Ka	218	Private
498	Dhading	Kalleri 5Ka	80	Private
499	Dhading	Kalleri 5Cha	22	Private
500	Dhading	Kalleri 5Ka	80	Private
501	Dhading	Kalleri 5Cha	22	Private
502	Dhading		0	Government
503	Dhading	Kalleri 5Cha	41	Private
504	Dhading	Kalleri 5Cha	9	Private
505	Dhading	Kalleri 5Cha	8	Private
506	Dhading	Kalleri 5Cha	7	Private
507	Dhading	Kalleri 5Ka	219	Private



[Handwritten signature]



S. No.	District	Map Numbers	Parcel No.	Land Ownership
508	Dhading	Kalleri_5Cha	6	Private
509	Dhading	Kalleri_5Cha	39	Private
510	Dhading	Kalleri_5Ka	183	Private
511	Dhading	Kalleri_5Cha	22	Private
512	Dhading	Kalleri_5Ka	183	Private
513	Dhading	Kalleri_5Cha	5	Private
514	Dhading	Kalleri_5Cha	38	Private
515	Dhading	Kalleri_5Cha	9	Private
516	Dhading	Kalleri_5Ka	80	Private
517	Dhading	Kalleri_5Cha	7	Private
518	Dhading	Kalleri_5Ka	80	Private
519	Dhading	Kalleri_5Cha	4	Private
520	Dhading		0	Government
521	Dhading	Kalleri_5Cha	24	Private
522	Dhading	Kalleri_5Cha	1	Private
523	Dhading	Kalleri_5Cha	23	Private
524	Dhading	Kalleri_5Cha	2	Private
525	Dhading	Kalleri_5Ga	85	Private
526	Dhading	Kalleri_5Ga	83	Private
527	Dhading	Kalleri_5Ga	84	Private
528	Dhading	Kalleri_5Ga	191	Private
529	Dhading	Kalleri_5Ga	86	Private
530	Dhading	Kalleri_5Ga	79	Private
531	Dhading		0	Government
532	Dhading	Kalleri_5Ga	153	Private
533	Dhading	Kalleri_5Ga	152	Private
534	Dhading	Kalleri_5Ga	119	Government
535	Tanahu	Satrasay Abu 9Cha	71	Private
536	Tanahu	Satrasay Abu 9Cha	71	Private
537	Tanahu	Satrasay Abu 9Cha	81	Private
538	Tanahu	Satrasay Abu 9Cha	81	Private
539	Dhading	Kalleri_5Ga	190	Private
540	Tanahu	Satrasay Abu 9Cha	72	Private
541	Tanahu	Satrasay Abu 9Cha	72	Private
542	Tanahu	Satrasay Abu 9Cha	67	Private
543	Tanahu	Satrasay Abu 9Cha	67	Private
544	Tanahu	Satrasay Abu 9Cha	80	Private
545	Tanahu	Satrasay Abu 9Cha	80	Private
546	Tanahu	Satrasay Abu 9Cha	73	Private
547	Tanahu	Satrasay Abu 9Cha	73	Private
548	Tanahu	Satrasay Abu 9Cha	65	Private
549	Tanahu	Satrasay Abu 9Cha	65	Private
550	Dhading	Kalleri_5Ga	136	Private
551	Dhading	Kalleri_5Ga	135	Private
552	Dhading	Kalleri_5Ga	92	Private
553	Tanahu	Satrasay Abu 9Cha	60	Private
554	Tanahu	Satrasay Abu 9Cha	74	Private
555	Tanahu	Satrasay Abu 9Cha	74	Private
556	Dhading	Kalleri_5Ga	194	Private
557	Dhading	Kalleri_5Ga	193	Private
558	Tanahu	Satrasay Abu 9Cha	52	Private

Handwritten signature



S. No.	District	Map Numbers	Parcel No.	Land Ownership
559	Tanahu	Satrasay Abu 9Cha	52	Private
560	Tanahu	Satrasay Abu 9Cha	51	Private
561	Tanahu	Satrasay Abu 9Cha	51	Private
562	Tanahu	Satrasay Abu 9Cha	54	Private
563	Tanahu	Satrasay Abu 9Cha	54	Private
564	Tanahu	Satrasay Abu 9Cha	53	Private
565	Tanahu	Satrasay Abu 9Cha	53	Private
566	Tanahu	Satrasay Abu 9Cha	50	Private
567	Tanahu	Satrasay Abu 9Cha	50	Private
568	Tanahu	Satrasay Abu 9Cha	49	Private
569	Tanahu	Satrasay Abu 9Cha	49	Private
570	Tanahu	Satrasay Abu 9Cha	55	Private
571	Tanahu	Satrasay Abu 9Cha	55	Private
572	Tanahu	Satrasay Abu 9Cha	11	Government
573	Dhading	Kalleri_5Ga	199	Private
574	Dhading		0	Government
575	Tanahu	Satrasay Abu 9Cha	57	Private
576	Tanahu	Satrasay Abu 9Cha	57	Private
577	Dhading	Kalleri_5Ga	124	Private
578	Tanahu	Satrasay Abu 9Cha	46	Private
579	Tanahu	Satrasay Abu 9Cha	46	Private
580	Dhading	Kalleri_5Nga	90	Government
581	Tanahu	Satrasay Abu 9Cha	47	Private
582	Tanahu	Satrasay Abu 9Cha	47	Private
583	Dhading	Kalleri_5Nga	1	Private
584	Tanahu		0	Government
585	Dhading	Kalleri_5Nga	8	Private
586	Dhading	Kalleri_5Nga	11	Private
587	Dhading	Kalleri_5Kha	20	Private
588	Dhading	Kalleri_5Kha	18	Private
589	Dhading	Kalleri_5Kha	19	Private
590	Dhading	Kalleri_5Kha	17	Private
591	Dhading	Kalleri_5Kha	16	Private
592	Dhading	Kalleri_5Kha	48	Private
593	Dhading	Khalte_3Cha	18	Government
594	Dhading	Kalleri_5Kha	48	Private
595	Dhading	Khalte_3Cha	18	Government
596	Dhading	Kalleri_5Kha	999999	Government
597	Tanahu	Satrasay Abu 9Cha	3	Private
598	Tanahu	Satrasay Abu 9Cha	3	Private
599	Dhading	Kalleri_5Kha	19	Private
600	Dhading	Khalte_3Cha	18	Government
601	Dhading	Khalte_3Cha	82	Private
602	Dhading	Kalleri_5Kha	999999	Government
603	Tanahu	Satrasay Abu 9Cha	4	Government
604	Dhading	Khalte_3Cha	82	Private
605	Dhading	Khalte_3Cha	83	Private
606	Tanahu	Satrasay Abu 9Cha	2	Government
607	Dhading	Khalte_3Cha	18	Government
608	Dhading	Kalleri_5Kha	18	Private
609	Dhading	Khalte_3Cha	109	Private



[Handwritten signature]



S. No.	District	Map Numbers	Parcel No.	Land Ownership
610	Dhading	Khalte_3Cha	84	Private
611	Dhading	Khalte_3Cha	116	Private
612	Dhading	Khalte_3Cha	105	Private
613	Dhading	Khalte_3Cha	150	Private
614	Dhading	Khalte_3Cha	117	Private
615	Dhading	Khalte_3Cha	149	Private
616	Dhading	Khalte_3Cha	148	Private
617	Dhading	Khalte_3Cha	104	Private
618	Tanahu		0	Government
619	Dhading	Khalte_3Cha	68	Private
620	Dhading	Khalte_3Cha	134	Private
621	Dhading	Khalte_3Cha	133	Private
622	Dhading	Khalte_3Cha	132	Private
623	Dhading		0	Government
624	Nuwakot	1020563	132	Government
625	Nuwakot		0	Government
626	Nuwakot	1020562	1252	Private
627	Nuwakot	1020562	432	Government
628	Nuwakot	1020562	1838	Private
629	Nuwakot	1020562	451	Government
630	Nuwakot	1020562	450	Private
631	Nuwakot	1020562	454	Private
632	Nuwakot	1020562	453	Private
633	Nuwakot	1020562	452	Private
634	Nuwakot	1020563	1089	Private
635	Nuwakot	1020562	330	Government
636	Nuwakot	1020562	455	Private
637	Nuwakot	1020562	539	Private
638	Nuwakot	1020562	1707	Private
639	Nuwakot	1020562	1709	Private
640	Nuwakot	1020562	1708	Private
641	Nuwakot	1020562	537	Private
642	Nuwakot	1020562	1893	Private
643	Nuwakot	1020562	1796	Private
644	Nuwakot	1020562	438	Government
645	Nuwakot	1020562	554	Private
646	Nuwakot	1020562	1714	Private
647	Nuwakot	1020562	536	Private
648	Nuwakot	1020562	1712	Private
649	Nuwakot	1020562	691	Private
650	Nuwakot	1020562	1994	Private
651	Nuwakot	1020562	2183	Private
652	Nuwakot	1020562	2185	Private
653	Nuwakot	1020562	2184	Private
654	Nuwakot	1020562	687	Private
655	Nuwakot	1020562	700	Private
656	Nuwakot	1020562	534	Private
657	Nuwakot	1020562	699	Private
658	Nuwakot	1020562	701	Private
659	Nuwakot	1020562	531	Private
660	Nuwakot	1020562	686	Private

Handwritten signature



S. No.	District	Map Numbers	Parcel No.	Land Ownership
661	Nuwakot	1020562	702	Private
662	Nuwakot	1020562	730	Private
663	Nuwakot	1020562	1600	Private
664	Nuwakot	1020562	728	Private
665	Nuwakot	1020562	690	Private
666	Nuwakot	1020562	729	Private
667	Nuwakot	1020562	532	Private
668	Nuwakot	1020562	1482	Private
669	Nuwakot	1020562	456	Private
670	Nuwakot	1020562	2182	Private
671	Nuwakot	1020562	533	Private
672	Nuwakot	1020562	1601	Private
673	Nuwakot	1020562	2181	Private
674	Nuwakot	1020562	1481	Private
675	Nuwakot	1020562	535	Private
676	Nuwakot	1020563	1481	Private
677	Nuwakot	1020563	949	Private
678	Nuwakot	1020562	721	Private
679	Nuwakot	1020563	778	Private
680	Nuwakot	1020563	999998	Government
681	Nuwakot	1020562	689	Private
682	Nuwakot	1020563	332	Private
683	Nuwakot	1020562	1711	Private
684	Nuwakot	1020562	553	Private
685	Nuwakot	1020562	726	Private
686	Nuwakot	1020562	466	Private
687	Nuwakot	1020562	1281	Private
688	Nuwakot	1020562	551	Private
689	Nuwakot	1020563	726	Private
690	Nuwakot	1020562	556	Private
691	Nuwakot	1020562	703	Private
692	Nuwakot	1020562	1730	Private
693	Nuwakot	1020562	457	Private
694	Nuwakot	1020563	333	Private
695	Nuwakot	1020562	685	Private
696	Nuwakot	1020562	555	Private
697	Nuwakot	1020562	1921	Private
698	Nuwakot	1020562	683	Private
699	Nuwakot	1020563	337	Private
700	Nuwakot	1020562	725	Private
701	Nuwakot	1020563	947	Private
702	Nuwakot	1020563	685	Private
703	Nuwakot	1020562	1719	Private
704	Nuwakot	1020562	722	Private
705	Nuwakot	1020563	334	Private
706	Nuwakot	1020563	946	Private
707	Nuwakot	1020563	335	Private
708	Nuwakot	1020563	686	Private
709	Nuwakot	1020562	684	Private
710	Nuwakot	1020563	341	Private
711	Nuwakot	1020563	689	Private



[Handwritten signature]




S. No.	District	Map Numbers	Parcel No.	Land Ownership
712	Nuwakot	1020562	725	Private
713	Nuwakot	1020563	725	Private
714	Nuwakot	1020562	1721	Private
715	Nuwakot	1020562	705	Private
716	Nuwakot	1020563	342	Private
717	Nuwakot	1020563	945	Government
718	Nuwakot	1020563	950	Private
719	Nuwakot	1020562	724	Private
720	Nuwakot	1020563	765	Private
721	Nuwakot	1020563	351	Private
722	Nuwakot	1020563	350	Private
723	Nuwakot	1020563	724	Private
724	Nuwakot	1020562	724	Private
725	Nuwakot	1020562	1280	Private
726	Nuwakot	1020562	704	Private
727	Nuwakot	1020563	777	Private
728	Nuwakot	1020562	718	Private
729	Nuwakot	1020563	444	Private
730	Nuwakot	1020563	764	Private
731	Nuwakot	1020563	951	Private
732	Nuwakot	1020563	440	Private
733	Nuwakot	1020562	719	Private
734	Nuwakot	1020563	352	Private
735	Nuwakot	1020563	445	Private
736	Nuwakot	1020562	680	Private
737	Nuwakot	1020563	999977	Private
738	Nuwakot	1020562	720	Private
739	Nuwakot	1020563	768	Private
740	Nuwakot	1020563	766	Private
741	Nuwakot	1020563	692	Private
742	Nuwakot	1020563	691	Private
743	Nuwakot	1020563	767	Private
744	Nuwakot	1020562	718	Private
745	Nuwakot	1020563	718	Private
746	Nuwakot	1020563	776	Private
747	Nuwakot	1020562	1214	Private
748	Nuwakot	1020563	449	Private
749	Nuwakot	1020563	775	Private
750	Nuwakot	1020562	1613	Private
751	Nuwakot	1020563	774	Private
752	Nuwakot	1020563	763	Private
753	Nuwakot	1020563	344	Private
754	Nuwakot	1020563	353	Private
755	Nuwakot	1020562	394	Private
756	Nuwakot	1020563	448	Private
757	Nuwakot	1020563	348	Private
758	Nuwakot	1020563	346	Private
759	Nuwakot	1020563	347	Private
760	Nuwakot	1020563	453	Private
761	Nuwakot	1020563	356	Private
762	Nuwakot	1020563	361	Private

[Handwritten signature]



नेपाल सरकार
वन तथा वीतावरण मन्त्रालय
सिद्धेश्वर, काठमाडौं



S. No.	District	Map Numbers	Parcel No.	Land Ownership
763	Nuwakot	1020563	318	Private
764	Nuwakot	1020562	1527	Private
765	Nuwakot	1020563	370	Private
766	Nuwakot	1020563	355	Private
767	Nuwakot	1020563	450	Private
768	Nuwakot	1020563	354	Private
769	Nuwakot	1020562	396	Private
770	Nuwakot	1020563	349	Private
771	Nuwakot	1020563	451	Private
772	Nuwakot	1020563	357	Private
773	Nuwakot	1020562	1526	Private
774	Nuwakot	1020562	386	Private
775	Nuwakot	1020563	454	Private
776	Nuwakot	1020563	736	Private
777	Nuwakot	1020563	452	Private
778	Nuwakot	1020562	385	Private
779	Nuwakot	1020562	1986	Private
780	Nuwakot	1020562	383	Private
781	Nuwakot	1020562	382	Private
782	Nuwakot	1020562	381	Private
783	Nuwakot	1020562	384	Private
784	Nuwakot	1020562	377	Private
785	Nuwakot	1020562	380	Private
786	Nuwakot	1020562	379	Private
787	Nuwakot	1020562	378	Private
788	Nuwakot	1020562	374	Private
789	Nuwakot	1020562	376	Private
790	Nuwakot	1020562	373	Private
791	Nuwakot	1020562	1746	Private
792	Nuwakot	1020562	1626	Private
793	Nuwakot	1020562	1627	Private
794	Nuwakot	1020562	370	Private
795	Nuwakot	1020562	367	Private
796	Nuwakot	1020562	368	Private
797	Nuwakot	1020562	369	Private
798	Nuwakot	1020562	365	Private
799	Nuwakot	1020562	350	Private
800	Nuwakot	1020562	364	Private
801	Nuwakot	1020562	1237	Private
802	Nuwakot	1020562	354	Private
803	Nuwakot	1020562	363	Private
804	Nuwakot	1020562	2175	Private
805	Nuwakot	1020562	1238	Private
806	Nuwakot	1020562	352	Private
807	Nuwakot	1020562	358	Private
808	Nuwakot	1020562	353	Private
809	Nuwakot	1020562	2176	Private
810	Nuwakot	1020562	2177	Private
811	Nuwakot	1020562	356	Private
812	Nuwakot	1020562	357	Private
813	Nuwakot	1020562	2174	Private



[Handwritten signature]



S. No.	District	Map Numbers	Parcel No.	Land Ownership
814	Nuwakot	1020562	359	Private
815	Nuwakot	1020562	267	Private
816	Nuwakot	1020562	266	Private
817	Nuwakot	1020562	1274	Private
818	Nuwakot	1020562	1702	Private
819	Nuwakot	1020562	265	Private
820	Nuwakot	1020562	1700	Private
821	Nuwakot	1020562	264	Private
822	Nuwakot	1020562	260	Private
823	Nuwakot	1020562	263	Private
824	Dhading	Khalte_4Chha	44	Private
825	Nuwakot	1020562	1703	Private
826	Nuwakot	1020562	262	Private
827	Dhading	Khalte_4Chha	132	Private
828	Nuwakot	1020562	261	Private
829	Dhading	Khalte_4Chha	131	Private
830	Nuwakot	1020562	259	Private
831	Dhading	Khalte_4Chha	47	Government
832	Nuwakot	1020562	999895	Government
833	Nuwakot	1020562	295	Private
834	Dhading		0	Government
835	Nuwakot	1020562	296	Private
836	Dhading	Khalte_4Chha	181	Private
837	Nuwakot	1020562	297	Private
838	Nuwakot	1020562	298	Private
839	Dhading	Khalte_4Chha	179	Private
840	Nuwakot	1020562	13	Private
841	Nuwakot	1020562	12	Private
842	Nuwakot	1020562	11	Private
843	Nuwakot	1020562	14	Private
844	Nuwakot	1020562	10	Private
845	Nuwakot	1020562	9	Private
846	Tanahu	Tehrabise Hilekharka 5Yna	6	Private
847	Tanahu	Tehrabise Hilekharka 5Yna	6	Private
848	Nuwakot	Ratmate	999813	Private
849	Nuwakot	Ratmate	8	Private
850	Tanahu	Tehrabise Hilekharka 5Yna	3	Government
851	Tanahu		0	Government
852	Tanahu		0	Government
853	Nuwakot	1020562	18	Private
854	Tanahu	Tehrabise Hilekharka 5Yna	5	Government
855	Nuwakot	1020562	1827	Private
856	Nuwakot		0	Government
857	Tanahu	Tehrabise Hilekharka 8Ka	36	Government
858	Tanahu	Tehrabise Hilekharka 8Ka	35	Private
859	Tanahu	Tehrabise Hilekharka 8Ka	35	Private
860	Tanahu	Tehrabise Hilekharka 8Ka	34	Private
861	Tanahu	Tehrabise Hilekharka 8Ka	34	Private
862	Tanahu	Tehrabise Hilekharka 8Ka	29	Government
863	Tanahu	Tehrabise Hilekharka 8Ka	29	Government
864	Dhading	Khalte_4Cha	9	Private

Handwritten signature



S. No.	District	Map Numbers	Parcel No.	Land Ownership
865	Tanahu	Tehrabise Hilekharka 8Ka	28	Private
866	Tanahu	Tehrabise Hilekharka 8Ka	28	Private
867	Tanahu	Tehrabise Hilekharka 8Ka	27	Private
868	Tanahu	Tehrabise Hilekharka 8Ka	27	Private
869	Tanahu	Tehrabise Hilekharka 8Ka	23	Private
870	Tanahu	Tehrabise Hilekharka 8Ka	23	Private
871	Tanahu	Tehrabise Hilekharka 8Ka	18	Private
872	Tanahu	Tehrabise Hilekharka 8Ka	18	Private
873	Tanahu	Tehrabise Hilekharka 8Ka	22	Private
874	Tanahu	Tehrabise Hilekharka 8Ka	22	Private
875	Tanahu	Tehrabise Hilekharka 8Ka	21	Private
876	Tanahu	Tehrabise Hilekharka 8Ka	21	Private
877	Tanahu	Tehrabise Hilekharka 8Ka	19	Private
878	Tanahu	Tehrabise Hilekharka 8Ka	19	Private
879	Tanahu	Tehrabise Hilekharka 8Ka	11	Private
880	Tanahu	Tehrabise Hilekharka 8Ka	11	Private
881	Tanahu		0	Government
882	Tanahu	Tehrabise Hilekharka 8Ka	20	Private
883	Tanahu	Tehrabise Hilekharka 8Ka	20	Private
884	Tanahu	Tehrabise Hilekharka 8Ka	12	Private
885	Tanahu	Tehrabise Hilekharka 8Ka	12	Private
886	Tanahu	Satrasay Abu 9Kha	7	Government
887	Dhading	Khalte 4Cha	85	Private
888	Tanahu	Tehrabise Hilekharka 8Ka	10	Private
889	Tanahu	Tehrabise Hilekharka 8Ka	10	Private
890	Dhading	Khalte 4Cha	86	Private
891	Dhading	Khalte 4Cha	87	Private
892	Dhading	Khalte 4Cha	84	Private
893	Dhading	Khalte 4Cha	83	Private
894	Tanahu	Tehrabise Hilekharka 8Ka	9	Private
895	Tanahu	Tehrabise Hilekharka 8Ka	9	Private
896	Tanahu	Tehrabise Hilekharka 8Ka	13	Private
897	Tanahu	Tehrabise Hilekharka 8Ka	13	Private
898	Dhading	Khalte 4Cha	82	Private
899	Dhading	Khalte 4Cha	80	Private
900	Dhading	Khalte 4Cha	79	Private
901	Tanahu	Tehrabise Hilekharka 8Ka	14	Private
902	Tanahu	Tehrabise Hilekharka 8Ka	14	Private
903	Dhading	Khalte 4Cha	81	Private
904	Dhading	Khalte 4Cha	6	Private
905	Tanahu	Satrasay Abu 9Kha	5	Government
906	Dhading	Khalte 4Cha	4	Private
907	Dhading	Khalte 4Cha	59	Private
908	Tanahu		0	Government
909	Tanahu	Tehrabise Hilekharka 8Ka	50	Government
910	Dhading	Khalte 4Cha	58	Private
911	Tanahu	Tehrabise Hilekharka 8Ka	8	Private
912	Tanahu	Tehrabise Hilekharka 8Ka	8	Private
913	Tanahu	Tehrabise Hilekharka 8Ka	5	Private
914	Tanahu	Tehrabise Hilekharka 8Ka	5	Private
915	Dhading	Khalte 4Cha	2	Private



Handwritten signature



S. No.	District	Map Numbers	Parcel No.	Land Ownership
916	Dhading	Khalte 4Cha	1	Private
917	Dhading	Khalte 4Cha	1	Private
918	Dhading	Khalte 4Gha	67	Government
919	Dhading	Khalte 4Cha	1	Private
920	Dhading	Khalte 4Gha	45	Private
921	Dhading	Khalte 4Gha	45	Private
922	Dhading	Khalte 4Gha	46	Private
923	Dhading	Khalte 4Gha	67	Government
924	Dhading	Khalte 4Gha	86	Private
925	Dhading	Khalte 4Gha	55	Private
926	Dhading	Khalte 4Gha	57	Private
927	Dhading	Khalte 4Gha	58	Private
928	Dhading	Khalte 4Gha	59	Private
929	Dhading	Khalte 4Gha	60	Private
930	Dhading	Khalte 4Gha	61	Private
931	Dhading	Khalte 4Gha	68	Private
932	Dhading	Khalte 4Gha	69	Private
933	Dhading	Khalte 4Gha	102	Private
934	Dhading	Khalte 4Gha	103	Private
935	Tanahu	Tehrabise Hilekharka 8Ka	4	Private
936	Tanahu	Tehrabise Hilekharka 8Ka	4	Private
937	Dhading	Khalte 4Gha	72	Private
938	Dhading	Khalte 4Gha	71	Private
939	Dhading	Khalte 4Gha	107	Private
940	Dhading	Khalte 4Gha	80	Private
941	Dhading		0	Government
942	Tanahu	Tehrabise Hilekharka 8Ka	6	Private
943	Tanahu	Tehrabise Hilekharka 8Ka	6	Private
944	Tanahu	Tehrabise Hilekharka 8Ka	3	Private
945	Tanahu	Tehrabise Hilekharka 8Ka	3	Private
946	Dhading	Khalte 4Gha	106	Private
947	Dhading	Khalte 4Gha	99	Private
948	Dhading	Khalte 4Gha	87	Private
949	Dhading	Khalte 4Gha	44	Private
950	Nuwakot	Taruka 2Gha	26	Private
951	Dhading	Khalte 4Gha	73	Private
952	Tanahu	Satrasay Abu 9Kha	1	Private
953	Tanahu	Satrasay Abu 9Kha	1	Private
954	Tanahu	Tehrabise Hilekharka 8Ka	2	Government
955	Dhading	Khalte 4Gha	41	Private
956	Dhading	Khalte 4Gha	39	Private
957	Tanahu	Satrasay Abu 9Kha	8	Government
958	Tanahu	Satrasay Abu 9Kha	8	Government
959	Tanahu	Satrasay Abu 9Ka	30	Private
960	Tanahu	Satrasay Abu 9Ka	30	Private
961	Tanahu	Tehrabise Hilekharka 8Ka	7	Private
962	Tanahu	Tehrabise Hilekharka 8Ka	7	Private
963	Tanahu	Satrasay Abu 9Ka	30	Private
964	Tanahu	Satrasay Abu 9Ka	30	Private
965	Dhading	Khalte 4Gha	74	Private
966	Nuwakot	Taruka 2Gha	27	Private

Signature



S. No.	District	Map Numbers	Parcel No.	Land Ownership
967	Tanahu	Tehrabise Hilekharka 8Ka	1	Private
968	Tanahu	Tehrabise Hilekharka 8Ka	1	Private
969	Nuwakot	Taruka 2Gha	237	Government
970	Tanahu	Satrasay Abu 9Ka	28	Government
971	Tanahu	Satrasay Abu 9Ka	29	Government
972	Dhading	Khalte 4Gha	77	Private
973	Nuwakot	Taruka 2Gha	25	Private
974	Tanahu		0	Government
975	Nuwakot	Taruka 2Gha	24	Private
976	Nuwakot	Taruka 2Gha	16	Private
977	Tanahu		0	Government
978	Nuwakot	Taruka 2Gha	261	Private
979	Tanahu	Tehrabise Hilekharka 5Cha	51	Private
980	Tanahu	Tehrabise Hilekharka 5Cha	51	Private
981	Nuwakot	Taruka 2Gha	259	Private
982	Nuwakot	Taruka 2Gha	15	Private
983	Tanahu	Tehrabise Hilekharka 4Gha	19	Private
984	Tanahu	Tehrabise Hilekharka 4Gha	19	Private
985	Nuwakot	Taruka 2Gha	13	Private
986	Tanahu	Tehrabise Hilekharka 4Gha	17	Private
987	Tanahu	Tehrabise Hilekharka 4Gha	17	Private
988	Nuwakot	Taruka 2Gha	235	Government
989	Nuwakot	Taruka 2Gha	262	Private
990	Nuwakot	Taruka 2Gha	260	Private
991	Nuwakot	Taruka 2Gha	14	Private
992	Tanahu	Tehrabise Hilekharka 4Gha	29	Government
993	Tanahu	Tehrabise Hilekharka 4Gha	34	Private
994	Tanahu	Tehrabise Hilekharka 4Gha	34	Private
995	Nuwakot	Taruka 2Gha	105	Private
996	Tanahu	Tehrabise Hilekharka 4Gha	28	Private
997	Tanahu	Tehrabise Hilekharka 4Gha	28	Private
998	Tanahu	Tehrabise Hilekharka 4Gha	23	Private
999	Tanahu	Tehrabise Hilekharka 4Gha	23	Private
1000	Tanahu	Tehrabise Hilekharka 4Gha	20	Government
1001	Tanahu	Tehrabise Hilekharka 4Gha	18	Private
1002	Tanahu	Tehrabise Hilekharka 4Gha	18	Private
1003	Nuwakot	Taruka 2Gha	12	Private
1004	Tanahu		0	Government
1005	Tanahu	Tehrabise Hilekharka 5Cha	50	Private
1006	Tanahu	Tehrabise Hilekharka 5Cha	50	Private
1007	Tanahu	Tehrabise Hilekharka 4Gha	24	Private
1008	Tanahu	Tehrabise Hilekharka 4Gha	24	Private
1009	Tanahu		0	Government
1010	Tanahu	Tehrabise Hilekharka 4Gha	16	Private
1011	Tanahu	Tehrabise Hilekharka 4Gha	16	Private
1012	Dhading		0	Government
1013	Tanahu	Tehrabise Hilekharka 4Nga	1	Government
1014	Tanahu	Satrasay Abu 9Ka	27	Private
1015	Tanahu	Satrasay Abu 9Ka	27	Private
1016	Nuwakot	Taruka 2Gha	11	Private
1017	Nuwakot	Taruka 2Gha	5	Private



Handwritten signature




S. No.	District	Map Numbers	Parcel No.	Land Ownership
1018	Tanahu	Satrasay Abu 9Ka	31	Government
1019	Tanahu	Tehrabise Hilekharka 4Gha	33	Private
1020	Tanahu	Tehrabise Hilekharka 4Gha	33	Government
1021	Tanahu	Tehrabise Hilekharka 4Gha	15	Private
1022	Tanahu	Tehrabise Hilekharka 4Gha	15	Private
1023	Tanahu	Tehrabise Hilekharka 4Gha	14	Private
1024	Tanahu	Tehrabise Hilekharka 4Gha	14	Private
1025	Tanahu	Satrasay Abu 9Ka	1	Private
1026	Tanahu	Satrasay Abu 9Ka	1	Private
1027	Nuwakot	Taruka 2Ga	54	Government
1028	Nuwakot	Taruka 2Gha	10	Private
1029	Tanahu	Satrasay Abu 9Ka	2	Private
1030	Tanahu	Satrasay Abu 9Ka	2	Private
1031	Nuwakot	Taruka 2Ga	224	Private
1032	Tanahu	Tehrabise Hilekharka 5Cha	48	Government
1033	Nuwakot	Taruka 2Gha	309	Private
1034	Tanahu	Tehrabise Hilekharka 4Nga	2	Government
1035	Nuwakot	Taruka 1Kha	130	Government
1036	Nuwakot	Taruka 1Kha	132	Private
1037	Nuwakot	Taruka 2Ga	66	Private
1038	Nuwakot	Taruka 2Gha	537	Private
1039	Nuwakot	Taruka 2Ga	59	Private
1040	Tanahu		0	Government
1041	Nuwakot	Taruka 2Ga	65	Private
1042	Nuwakot	Taruka 2Ga	67	Private
1043	Nuwakot	Taruka 1Kha	134	Private
1044	Nuwakot	Taruka 2Ga	68	Private
1045	Nuwakot		0	Government
1046	Nuwakot	Taruka 2Ga	4	Private
1047	Tanahu	Tehrabise Hilekharka 4Ga	5	Private
1048	Tanahu	Tehrabise Hilekharka 4Ga	5	Private
1049	Nuwakot	Taruka 1Kha	133	Private
1050	Nuwakot	Taruka 1Kha	135	Private
1051	Nuwakot	Taruka 1Kha	136	Private
1052	Tanahu	Tehrabise Hilekharka 4Ga	7	Government
1053	Nuwakot	Taruka 1Kha	202	Government
1054	Nuwakot	Taruka 2Ga	69	Private
1055	Nuwakot	Taruka 1Kha	137	Private
1056	Nuwakot	Taruka 1Kha	148	Government
1057	Nuwakot	Taruka 1Kha	89	Private
1058	Nuwakot	Taruka 1Kha	87	Private
1059	Nuwakot	Taruka 2Ga	58	Private
1060	Nuwakot	Taruka 1Kha	142	Private
1061	Nuwakot	Taruka 1Kha	74	Private
1062	Nuwakot	Taruka 1Kha	129	Private
1063	Tanahu		0	Government
1064	Nuwakot	Taruka 1Kha	131	Private
1065	Nuwakot	Taruka 1Kha	144	Private
1066	Nuwakot	Taruka 1Kha	204	Private
1067	Nuwakot		0	Government
1068	Nuwakot	Taruka 1Kha	88	Private

Signature




Signature



S. No.	District	Map Numbers	Parcel No.	Land Ownership
1069	Nuwakot	Taruka 1Kha	145	Private
1070	Nuwakot	Taruka 1Kha	75	Private
1071	Nuwakot	Taruka 1Kha	53	Government
1072	Tanahu	Tehrabise Hilekharka 4Ga	4	Government
1073	Nuwakot	Taruka 1Kha	141	Private
1074	Nuwakot	Taruka 1Kha	72	Private
1075	Nuwakot	Taruka 1Kha	189	Private
1076	Tanahu	Tehrabise Hilekharka 4Kha	3	Government
1077	Nuwakot	Taruka 1Kha	188	Private
1078	Tanahu	Tehrabise Hilekharka 4Kha	4	Private
1079	Tanahu	Tehrabise Hilekharka 4Kha	4	Private
1080	Nuwakot	Taruka 1Kha	187	Private
1081	Nuwakot	Taruka 1Kha	147	Private
1082	Nuwakot	Taruka 1Kha	146	Private
1083	Nuwakot	Taruka 2Ga	168	Government
1084	Tanahu	Tehrabise Hilekharka 4Kha	5	Private
1085	Tanahu	Tehrabise Hilekharka 4Kha	5	Private
1086	Tanahu	Tehrabise Hilekharka 4Kha	6	Government
1087	Nuwakot	Taruka 1Kha	186	Private
1088	Tanahu	Tehrabise Hilekharka 4Kha	13	Private
1089	Tanahu	Tehrabise Hilekharka 4Kha	13	Private
1090	Tanahu	Tehrabise Hilekharka 4Kha	7	Private
1091	Tanahu	Tehrabise Hilekharka 4Kha	7	Private
1092	Tanahu	Satrasay Abu 8Ka	23	Government
1093	Nuwakot		0	Government
1094	Tanahu	Tehrabise Hilekharka 4Kha	12	Private
1095	Tanahu	Tehrabise Hilekharka 4Kha	12	Private
1096	Nuwakot	Taruka 2Ga	113	Private
1097	Tanahu	Satrasay Abu 8Ka	22	Private
1098	Tanahu	Satrasay Abu 8Ka	22	Private
1099	Nuwakot	Taruka 1Kha	180	Private
1100	Nuwakot	Taruka 1Kha	181	Private
1101	Nuwakot	Taruka 1Kha	183	Private
1102	Nuwakot	Taruka 1Kha	182	Private
1103	Tanahu	Satrasay Abu 8Ka	20	Private
1104	Tanahu	Satrasay Abu 8Ka	20	Private
1105	Nuwakot	Taruka 1Kha	26	Government
1106	Tanahu	Satrasay Abu 8Ka	21	Private
1107	Tanahu	Satrasay Abu 8Ka	21	Private
1108	Nuwakot	Taruka 2Ga	114	Private
1109	Tanahu		0	Government
1110	Nuwakot	Taruka 2Ga	130	Private
1111	Nuwakot	Taruka 2Ga	129	Private
1112	Nuwakot	Taruka 2Ga	169	Government
1113	Tanahu	Tehrabise Hilekharka 9Cha	116	Government
1114	Nuwakot	Taruka 2Ga	141	Private
1115	Tanahu	Tehrabise Hilekharka 4Kha	8	Private
1116	Tanahu	Tehrabise Hilekharka 4Kha	8	Private
1117	Tanahu	Tehrabise Hilekharka 9Cha	28	Private
1118	Tanahu	Tehrabise Hilekharka 9Cha	28	Private
1119	Nuwakot	Taruka 2Ga	115	Private



(Signature)



S. No.	District	Map Numbers	Parcel No.	Land Ownership
1120	Tanahu	Tehrabise Hilekharka 4Kha	9	Private
1121	Tanahu	Tehrabise Hilekharka 4Kha	9	Private
1122	Tanahu	Satrasay Abu 8Ka	19	Private
1123	Tanahu	Satrasay Abu 8Ka	19	Private
1124	Tanahu	Tehrabise Hilekharka 9Cha	26	Government
1125	Tanahu	Tehrabise Hilekharka 9Cha	27	Government
1126	Tanahu	Tehrabise Hilekharka 4Kha	18	Government
1127	Tanahu	Satrasay Abu 8Ka	18	Private
1128	Tanahu	Satrasay Abu 8Ka	18	Private
1129	Tanahu	Tehrabise Hilekharka 9Cha	36	Private
1130	Tanahu	Tehrabise Hilekharka 9Cha	36	Private
1131	Tanahu	Tehrabise Hilekharka 9Cha	37	Private
1132	Tanahu	Tehrabise Hilekharka 9Cha	37	Private
1133	Tanahu	Tehrabise Hilekharka 9Cha	35	Private
1134	Tanahu	Tehrabise Hilekharka 9Cha	35	Private
1135	Tanahu	Tehrabise Hilekharka 4Kha	22	Private
1136	Tanahu	Tehrabise Hilekharka 4Kha	22	Private
1137	Tanahu	Tehrabise Hilekharka 9Cha	39	Private
1138	Tanahu	Tehrabise Hilekharka 9Cha	39	Private
1139	Tanahu	Tehrabise Hilekharka 9Cha	17	Government
1140	Tanahu	Tehrabise Hilekharka 4Kha	20	Private
1141	Tanahu	Tehrabise Hilekharka 4Kha	20	Private
1142	Tanahu	Satrasay Abu 8Ka	17	Private
1143	Tanahu	Satrasay Abu 8Ka	17	Private
1144	Tanahu	Tehrabise Hilekharka 9Cha	38	Private
1145	Tanahu	Tehrabise Hilekharka 9Cha	38	Private
1146	Tanahu	Tehrabise Hilekharka 9Cha	43	Private
1147	Tanahu	Tehrabise Hilekharka 9Cha	43	Private
1148	Tanahu	Tehrabise Hilekharka 9Cha	40	Private
1149	Tanahu	Tehrabise Hilekharka 9Cha	40	Private
1150	Tanahu	Tehrabise Hilekharka 4Kha	23	Private
1151	Tanahu	Tehrabise Hilekharka 4Kha	23	Private
1152	Tanahu	Satrasay Abu 8Ka	14	Private
1153	Tanahu	Satrasay Abu 8Ka	14	Private
1154	Tanahu	Tehrabise Hilekharka 4Kha	24	Private
1155	Tanahu	Tehrabise Hilekharka 4Kha	24	Private
1156	Tanahu	Satrasay Abu 8Ka	11	Private
1157	Tanahu	Satrasay Abu 8Ka	11	Private
1158	Tanahu	Tehrabise Hilekharka 9Cha	16	Private
1159	Tanahu	Tehrabise Hilekharka 9Cha	16	Private
1160	Tanahu	Tehrabise Hilekharka 4Kha	27	Private
1161	Tanahu	Tehrabise Hilekharka 4Kha	27	Private
1162	Tanahu	Tehrabise Hilekharka 9Cha	9	Private
1163	Tanahu	Tehrabise Hilekharka 9Cha	9	Private
1164	Tanahu	Tehrabise Hilekharka 9Cha	10	Private
1165	Tanahu	Tehrabise Hilekharka 9Cha	10	Private
1166	Tanahu	Satrasay Abu 8Ka	12	Private
1167	Tanahu	Satrasay Abu 8Ka	12	Private
1168	Tanahu	Tehrabise Hilekharka 9Cha	11	Private
1169	Tanahu	Tehrabise Hilekharka 9Cha	11	Private
1170	Tanahu	Satrasay Abu 8Ka	13	Private

Handwritten signature



S. No.	District	Map Numbers	Parcel No.	Land Ownership
1171	Tanahu	Satrasay Abu 8Ka	13	Private
1172	Tanahu	Satrasay Abu 8Ka	6	Private
1173	Tanahu	Satrasay Abu 8Ka	6	Private
1174	Tanahu	Tehrabise Hilekharka 9Cha	13	Private
1175	Tanahu	Tehrabise Hilekharka 9Cha	13	Private
1176	Tanahu	Tehrabise Hilekharka 9Cha	12	Private
1177	Tanahu	Tehrabise Hilekharka 9Cha	12	Private
1178	Tanahu	Tehrabise Hilekharka 4Kha	28	Private
1179	Tanahu	Tehrabise Hilekharka 4Kha	28	Private
1180	Tanahu	Tehrabise Hilekharka 9Cha	15	Government
1181	Tanahu	Tehrabise Hilekharka 9Cha	2	Private
1182	Tanahu	Tehrabise Hilekharka 9Cha	2	Private
1183	Tanahu		0	Government
1184	Tanahu	Tehrabise Hilekharka 4Kha	29	Private
1185	Tanahu	Tehrabise Hilekharka 4Kha	29	Private
1186	Tanahu	Tehrabise Hilekharka 9Ka	188	Government
1187	Tanahu	Tehrabise Hilekharka 9Ka	185	Private
1188	Tanahu	Tehrabise Hilekharka 9Ka	185	Private
1189	Tanahu	Tehrabise Hilekharka 9Ka	186	Government
1190	Tanahu	Tehrabise Hilekharka 4Kha	30	Private
1191	Tanahu	Tehrabise Hilekharka 4Kha	30	Private
1192	Tanahu	Tehrabise Hilekharka 4Kha	31	Private
1193	Tanahu	Tehrabise Hilekharka 4Kha	31	Private
1194	Tanahu	Tehrabise Hilekharka 4Kha	32	Private
1195	Tanahu	Tehrabise Hilekharka 4Kha	32	Private
1196	Tanahu	Tehrabise Hilekharka 9Ka	179	Private
1197	Tanahu	Tehrabise Hilekharka 9Ka	179	Private
1198	Tanahu	Tehrabise Hilekharka 9Ka	180	Private
1199	Tanahu	Tehrabise Hilekharka 9Ka	180	Private
1200	Tanahu	Tehrabise Hilekharka 9Ka	177	Government
1201	Tanahu	Tehrabise Hilekharka 9Ka	156	Government
1202	Tanahu	Tehrabise Hilekharka 4Kha	33	Private
1203	Tanahu	Tehrabise Hilekharka 4Kha	33	Private
1204	Tanahu	Tehrabise Hilekharka 9Ka	178	Private
1205	Tanahu	Tehrabise Hilekharka 9Ka	178	Private
1206	Tanahu	Tehrabise Hilekharka 9Ka	173	Private
1207	Tanahu	Tehrabise Hilekharka 9Ka	173	Private
1208	Tanahu	Tehrabise Hilekharka 4Kha	34	Government
1209	Tanahu	Tehrabise Hilekharka 9Ka	81	Government
1210	Tanahu	Tehrabise Hilekharka 8Ttha	179	Government
1211	Tanahu	Tehrabise Hilekharka 9Ka	81	Government
1212	Tanahu	Tehrabise Hilekharka 8Ttha	179	Government
1213	Tanahu	Tehrabise Hilekharka 8Ttha	179	Government
1214	Tanahu	Tehrabise Hilekharka 8Ttha	177	Government
1215	Tanahu	Satrasay Abu 8Ka	5	Private
1216	Tanahu	Satrasay Abu 8Ka	5	Private
1217	Tanahu	Tehrabise Hilekharka 8Ttha	92	Government
1218	Tanahu	Tehrabise Hilekharka 9Ka	176	Private
1219	Tanahu	Tehrabise Hilekharka 9Ka	176	Private
1220	Tanahu	Tehrabise Hilekharka 8Ttha	161	Private
1221	Tanahu	Tehrabise Hilekharka 8Ttha	161	Private



Handwritten signature




S. No.	District	Map Numbers	Parcel No.	Land Ownership
1222	Tanahu	Tehrabise Hilekharka 8Ttha	157	Private
1223	Tanahu	Tehrabise Hilekharka 8Ttha	157	Private
1224	Tanahu	Tehrabise Hilekharka 4Kha	34	Government
1225	Tanahu	Tehrabise Hilekharka 4Ka	52	Government
1226	Tanahu	Tehrabise Hilekharka 4Kha	34	Government
1227	Tanahu	Tehrabise Hilekharka 8Ttha	158	Private
1228	Tanahu	Tehrabise Hilekharka 8Ttha	158	Private
1229	Tanahu	Tehrabise Hilekharka 8Ttha	130	Private
1230	Tanahu	Tehrabise Hilekharka 8Ttha	130	Private
1231	Tanahu	Satrasay Abu 8Ka	27	Private
1232	Tanahu	Satrasay Abu 8Ka	27	Private
1233	Tanahu	Tehrabise Hilekharka 8Ttha	160	Private
1234	Tanahu	Tehrabise Hilekharka 8Ttha	160	Private
1235	Tanahu	Tehrabise Hilekharka 4Kha	36	Government
1236	Tanahu	Tehrabise Hilekharka 4Kha	36	Government
1237	Tanahu	Tehrabise Hilekharka 8Ttha	159	Private
1238	Tanahu	Tehrabise Hilekharka 8Ttha	159	Private
1239	Tanahu	Satrasay Abu 8Ka	26	Private
1240	Tanahu	Satrasay Abu 8Ka	26	Private
1241	Tanahu	Tehrabise Hilekharka 4Kha	36	Government
1242	Tanahu	Tehrabise Hilekharka 4Ka	57	Government
1243	Tanahu	Tehrabise Hilekharka 4Kha	34	Government
1244	Tanahu	Tehrabise Hilekharka 4Ka	57	Government
1245	Tanahu	Tehrabise Hilekharka 4Kha	34	Government
1246	Tanahu	Tehrabise Hilekharka 4Ka	52	Government
1247	Tanahu	Satrasay Abu 8Ka	25	Private
1248	Tanahu	Satrasay Abu 8Ka	25	Private
1249	Tanahu	Tehrabise Hilekharka 4Ka	57	Government
1250	Tanahu	Tehrabise Hilekharka 8Ttha	142	Government
1251	Tanahu	Tehrabise Hilekharka 8Ttha	148	Government
1252	Tanahu	Tehrabise Hilekharka 8Ttha	148	Private
1253	Tanahu	Tehrabise Hilekharka 8Ttha	141	Private
1254	Tanahu	Tehrabise Hilekharka 8Ttha	141	Private
1255	Tanahu	Tehrabise Hilekharka 8Ttha	146	Private
1256	Tanahu	Tehrabise Hilekharka 8Ttha	146	Private
1257	Tanahu	Tehrabise Hilekharka 4Ka	58	Government
1258	Tanahu	Satrasay Abu 8Ka	24	Private
1259	Tanahu	Satrasay Abu 8Ka	24	Private
1260	Tanahu	Tehrabise Hilekharka 8Ttha	145	Private
1261	Tanahu	Tehrabise Hilekharka 8Ttha	145	Private
1262	Tanahu		0	Government
1263	Tanahu	Tehrabise Hilekharka 8Ttha	140	Private
1264	Tanahu	Tehrabise Hilekharka 8Ttha	140	Private
1265	Tanahu	Tehrabise Hilekharka 4Ka	9	Government
1266	Tanahu	Tehrabise Hilekharka 4Ka	65	Government
1267	Tanahu		0	Government
1268	Tanahu	Tehrabise Hilekharka 4Ka	71	Government
1269	Tanahu	Tehrabise Hilekharka 4Ka	60	Government
1270	Tanahu	Tehrabise Hilekharka 4Ka	63	Government
1271	Tanahu	Tehrabise Hilekharka 8Ttha	144	Private
1272	Tanahu	Tehrabise Hilekharka 8Ttha	144	Private

Handwritten signature



नेपाल सरकार
वन तथा वातावरण मन्त्रालय
सिंहदरबार, काठमाडौं



S. No.	District	Map Numbers	Parcel No.	Land Ownership
1273	Tanahu	Tehrabise Hilekharka 4Ka	67	Government
1274	Tanahu	Tehrabise Hilekharka 4Ka	61	Government
1275	Tanahu	Tehrabise Hilekharka 4Ka	32	Private
1276	Tanahu	Tehrabise Hilekharka 4Ka	32	Private
1277	Tanahu	Tehrabise Hilekharka 4Ka	31	Government
1278	Tanahu	Tehrabise Hilekharka 4Ka	70	Government
1279	Tanahu	Tehrabise Hilekharka 8Ttha	12	Private
1280	Tanahu	Tehrabise Hilekharka 8Ttha	12	Private
1281	Tanahu	Tehrabise Hilekharka 8Ttha	9	Government
1282	Tanahu	Tehrabise Hilekharka 8Ttha	10	Private
1283	Tanahu	Tehrabise Hilekharka 8Ttha	10	Private
1284	Tanahu	Tehrabise Hilekharka 8Ttha	11	Private
1285	Tanahu	Tehrabise Hilekharka 8Ttha	11	Private
1286	Tanahu	Tehrabise Hilekharka 8Ttha	900002	Private
1287	Tanahu	Tehrabise Hilekharka 8Ttha	900002	Private
1288	Tanahu	Tehrabise Hilekharka 8Ttha	8	Government
1289	Tanahu		0	Government
1290	Tanahu	Tehrabise Hilekharka 8Ttha	7	Private
1291	Tanahu	Tehrabise Hilekharka 8Ttha	7	Private
1292	Tanahu	Tehrabise Hilekharka 8Ttha	900001	Government
1293	Tanahu	Tehrabise Hilekharka 8Ttha	5	Private
1294	Tanahu	Tehrabise Hilekharka 8Ttha	5	Private
1295	Tanahu	Terhabise Hilekharka 7Kha	129	Government
1296	Tanahu	Terhabise Hilekharka 7Kha	124	Government
1297	Tanahu	Terhabise Hilekharka 7Kha	94	Private
1298	Tanahu	Terhabise Hilekharka 7Kha	94	Private
1299	Tanahu	Terhabise Hilekharka 7Kha	95	Private
1300	Tanahu	Terhabise Hilekharka 7Kha	95	Private
1301	Tanahu	Terhabise Hilekharka 7Kha	93	Private
1302	Tanahu	Terhabise Hilekharka 7Kha	93	Private
1303	Tanahu	Terhabise Hilekharka 7Kha	67	Government
1304	Tanahu	Terhabise Hilekharka 7Kha	91	Private
1305	Tanahu	Terhabise Hilekharka 7Kha	91	Private
1306	Tanahu	Terhabise Hilekharka 7Kha	999999	Government
1307	Tanahu	Terhabise Hilekharka 7Kha	47	Private
1308	Tanahu	Terhabise Hilekharka 7Kha	47	Private
1309	Tanahu	Terhabise Hilekharka 7Kha	92	Private
1310	Tanahu	Terhabise Hilekharka 7Kha	92	Private
1311	Tanahu	Terhabise Hilekharka 7Kha	46	Private
1312	Tanahu	Terhabise Hilekharka 7Kha	46	Private
1313	Tanahu	Terhabise Hilekharka 7Kha	48	Private
1314	Tanahu	Terhabise Hilekharka 7Kha	48	Private
1315	Tanahu	Terhabise Hilekharka 7Kha	49	Private
1316	Tanahu	Terhabise Hilekharka 7Kha	49	Private
1317	Tanahu	Terhabise Hilekharka 7Kha	42	Government
1318	Tanahu	Terhabise Hilekharka 7Kha	37	Private
1319	Tanahu	Terhabise Hilekharka 7Kha	37	Private
1320	Tanahu	Terhabise Hilekharka 7Kha	50	Private
1321	Tanahu	Terhabise Hilekharka 7Kha	50	Private
1322	Tanahu	Terhabise Hilekharka 7Kha	38	Private
1323	Tanahu	Terhabise Hilekharka 7Kha	38	Private



Handwritten signature



S. No.	District	Map Numbers	Parcel No.	Land Ownership
1324	Tanahu	Terhabise Hilekharka 7Kha	39	Private
1325	Tanahu	Terhabise Hilekharka 7Kha	39	Private
1326	Tanahu	Terhabise Hilekharka 7Kha	40	Private
1327	Tanahu	Terhabise Hilekharka 7Kha	40	Private
1328	Tanahu	Terhabise Hilekharka 7Kha	52	Private
1329	Tanahu	Terhabise Hilekharka 7Kha	52	Private
1330	Tanahu	Terhabise Hilekharka 7Kha	27	Government
1331	Tanahu	Terhabise Hilekharka 7Kha	41	Private
1332	Tanahu	Terhabise Hilekharka 7Kha	41	Private
1333	Tanahu	Terhabise Hilekharka 7Kha	26	Government
1334	Tanahu	Terhabise Hilekharka 7Kha	1	Private
1335	Tanahu	Terhabise Hilekharka 7Kha	1	Private
1336	Tanahu	Terhabise Hilekharka 7Kha	999997	Private
1337	Tanahu	Terhabise Hilekharka 7Kha	999997	Private
1338	Tanahu	Terhabise Hilekharka 7Kha	2	Private
1339	Tanahu	Terhabise Hilekharka 7Kha	2	Private
1340	Tanahu	Terhabise Hilekharka 7Kha	999996	Private
1341	Tanahu	Terhabise Hilekharka 7Kha	999996	Private
1342	Tanahu	Terhabise Hilekharka 7Kha	59	Government
1343	Tanahu		0	Government
1344	Tanahu	Terhabise Hilekharka 7Ga	31	Government
1345	Tanahu	Terhabise Hilekharka 7Ga	30	Private
1346	Tanahu	Terhabise Hilekharka 7Ga	30	Private
1347	Tanahu	Terhabise Hilekharka 7Ga	29	Private
1348	Tanahu	Terhabise Hilekharka 7Ga	29	Private
1349	Tanahu	Terhabise Hilekharka 7Ga	28	Government
1350	Tanahu		0	Government
1351	Tanahu	Bar danda Dharampani 9Ka	134	Private
1352	Tanahu	Bar danda Dharampani 9Ka	159	Government
1353	Tanahu	Bar danda Dharampani 9Ka	42	Private
1354	Tanahu	Bar danda Dharampani 9Ka	185	Private
1355	Tanahu	Bar danda Dharampani 9Ka	34	Government
1356	Tanahu	Bar danda Dharampani 9Ka	184	Private
1357	Tanahu	Bar danda Dharampani 9Ka	38	Private
1358	Tanahu	Bar danda Dharampani 9Ka	33	Private
1359	Tanahu	Bar danda Dharampani 9Ka	35	Private
1360	Tanahu	Bar danda Dharampani 9Ka	31	Private
1361	Tanahu	Bar danda Dharampani 9Ka	36	Private
1362	Tanahu	Bar danda Dharampani 9Ka	32	Private
1363	Tanahu	Bar danda Dharampani 9Ka	30	Private
1364	Tanahu	Bar danda Dharampani 9Ka	29	Private
1365	Tanahu	Bar danda Dharampani 9Ka	28	Private
1366	Tanahu	Bar danda Dharampani 9Ka	26	Private
1367	Tanahu	Bar danda Dharampani 9Ka	6	Private
1368	Tanahu	Bar danda Dharampani 9Ka	5	Private
1369	Tanahu	Bar danda Dharampani 9Ka	2	Private
1370	Tanahu	Bar danda Dharampani 9Ka	4	Private
1371	Tanahu	Bar danda Dharampani 9Ka	7	Private
1372	Tanahu	Bar danda Dharampani 9Ka	8	Private
1373	Tanahu	Bar danda Dharampani 9Ka	1	Private
1374	Tanahu	Bar danda Dharampani 9Kha	161	Government



Handwritten signature




Handwritten signature

S. No.	District	Map Numbers	Parcel No.	Land Ownership
1375	Tanahu	Bar danda Dharampani 9Ka	8	Private
1376	Tanahu	Bar danda Dharampani 9Kha	161	Government
1377	Tanahu	Bar danda Dharampani 9Ka	1	Private
1378	Tanahu	Bar danda Dharampani 9Kha	161	Government
1379	Tanahu	Bar danda Dharampani 9Kha	111	Private
1380	Tanahu		0	Government
1381	Tanahu	Bar danda Dharampani 9Kha	110	Private
1382	Tanahu	Bar danda Dharampani 9Kha	109	Private
1383	Tanahu	Bar danda Dharampani 9Kha	112	Private
1384	Tanahu	Bar danda Dharampani 9Kha	108	Private
1385	Tanahu	Bar danda Dharampani 9Kha	106	Private
1386	Tanahu	Bar danda Dharampani 9Kha	105	Private
1387	Tanahu	Bar danda Dharampani 9Kha	104	Private
1388	Tanahu	Bar danda Dharampani 9Kha	102	Private
1389	Tanahu	Bar danda Dharampani 9Kha	116	Private
1390	Tanahu	Bar danda Dharampani 9Kha	101	Private
1391	Tanahu	Bar danda Dharampani 9Kha	99	Private
1392	Tanahu	Bar danda Dharampani 9Kha	160	Government
1393	Tanahu	Bar danda Dharampani 9Kha	117	Private
1394	Tanahu	Bar danda Dharampani 9Kha	100	Private
1395	Tanahu	Bar danda Dharampani 9Kha	96	Private
1396	Tanahu	Bar danda Dharampani 9Kha	166	Private
1397	Tanahu	Bar danda Dharampani 9Kha	98	Private
1398	Tanahu	Bar danda Dharampani 9Kha	122	Private
1399	Tanahu	Bar danda Dharampani 9Kha	123	Private
1400	Tanahu	Bar danda Dharampani 9Kha	178	Private
1401	Tanahu	Bar danda Dharampani 9Kha	179	Private
1402	Tanahu	Bar danda Dharampani 9Kha	177	Private
1403	Tanahu	Bar danda Dharampani 9Kha	125	Private
1404	Tanahu	Bar danda Dharampani 9Kha	6	Private
1405	Tanahu	Bar danda Dharampani 9Kha	5	Private
1406	Tanahu	Bar danda Dharampani 9Kha	3	Private
1407	Tanahu		0	Government
1408	Tanahu	Bar danda Dharampani 9Kha	1	Private
1409	Tanahu	Bar danda Dharampani 8Ka	329	Government
1410	Tanahu	Bar danda Dharampani 8Ka	158	Private
1411	Tanahu	Bar danda Dharampani 8Ka	157	Private
1412	Tanahu	Bar danda Dharampani 5Ka	196	Government
1413	Tanahu	Bar danda Dharampani 8Ka	329	Government
1414	Tanahu	Bar danda Dharampani 5Ka	196	Government
1415	Tanahu	Bar danda Dharampani 5Ka	183	Private
1416	Tanahu	Bar danda Dharampani 5Ka	180	Private
1417	Tanahu	Bar danda Dharampani 5Ka	184	Private
1418	Tanahu	Bar danda Dharampani 5Ka	179	Private
1419	Tanahu	Bar danda Dharampani 5Ka	178	Private
1420	Tanahu	Bar danda Dharampani 5Ka	9	Government
1421	Tanahu		0	Government
1422	Tanahu	Bar danda Dharampani 5Ka	177	Private
1423	Tanahu	Bar danda Dharampani 5Ka	170	Private
1424	Tanahu	Bar danda Dharampani 5Kha	303	Private
1425	Tanahu	Bar danda Dharampani 5Kha	300	Government



Handwritten signature



S. No.	District	Map Numbers	Parcel No.	Land Ownership
1426	Tanahu	Bar danda Dharampani 5Kha	299	Private
1427	Tanahu	Bar danda Dharampani 5Kha	298	Private
1428	Tanahu	Bar danda Dharampani 5Kha	208	Government
1429	Tanahu	Bar danda Dharampani 5Kha	388	Private
1430	Tanahu	Bar danda Dharampani 5Kha	295	Private
1431	Tanahu	Bar danda Dharampani 5Kha	389	Private
1432	Tanahu	Bar danda Dharampani 5Kha	294	Private
1433	Tanahu	Bar danda Dharampani 5Kha	290	Private
1434	Tanahu	Bar danda Dharampani 5Kha	293	Private
1435	Tanahu	Bar danda Dharampani 5Kha	289	Private
1436	Tanahu	Bar danda Dharampani 5Kha	292	Private
1437	Tanahu	Bar danda Dharampani 5Kha	291	Private
1438	Tanahu	Bar danda Dharampani 5Kha	288	Private
1439	Tanahu	Bar danda Dharampani 5Kha	215	Private
1440	Tanahu	Bar danda Dharampani 5Kha	223	Private
1441	Tanahu	Bar danda Dharampani 5Kha	216	Private
1442	Tanahu	Bar danda Dharampani 5Kha	217	Private
1443	Tanahu	Bar danda Dharampani 5Kha	218	Private
1444	Tanahu	Bar danda Dharampani 5Kha	219	Private
1445	Tanahu	Bar danda Dharampani 5Kha	221	Private
1446	Tanahu	Bar danda Dharampani 5Kha	222	Private
1447	Tanahu	Bar danda Dharampani 5Kha	224	Private
1448	Tanahu	Bar danda Dharampani 5Kha	210	Private
1449	Tanahu	Bar danda Dharampani 5Kha	220	Private
1450	Tanahu	Bar danda Dharampani 5Kha	225	Private
1451	Tanahu	Bar danda Dharampani 5Kha	206	Private
1452	Tanahu	Bar danda Dharampani 5Kha	226	Private
1453	Tanahu	Bar danda Dharampani 5Kha	203	Private
1454	Tanahu	Bar danda Dharampani 5Kha	209	Private
1455	Tanahu	Bar danda Dharampani 5Kha	205	Private
1456	Tanahu	Bar danda Dharampani 5Kha	204	Private
1457	Tanahu	Bar danda Dharampani 5Kha	124	Private
1458	Tanahu	Bar danda Dharampani 5Kha	125	Private
1459	Tanahu	Bar danda Dharampani 5Kha	126	Private
1460	Tanahu	Bar danda Dharampani 5Kha	128	Private
1461	Tanahu	Bar danda Dharampani 5Kha	129	Private
1462	Tanahu	Bar danda Dharampani 5Kha	130	Private
1463	Tanahu	Bar danda Dharampani 5Kha	131	Government
1464	Tanahu	Bar danda Dharampani 5Kha	138	Private
1465	Tanahu	Bar danda Dharampani 5Kha	137	Private
1466	Tanahu	Bar danda Dharampani 5Kha	133	Private
1467	Tanahu	Bar danda Dharampani 5Kha	136	Private
1468	Tanahu	Bar danda Dharampani 5Kha	135	Private
1469	Tanahu	Bar danda Dharampani 5Kha	140	Private
1470	Tanahu	Bar danda Dharampani 5Kha	141	Private
1471	Tanahu	Bar danda Dharampani 5Kha	134	Private
1472	Tanahu	Bar danda Dharampani 5Kha	142	Private
1473	Tanahu	Bar danda Dharampani 5Kha	144	Private
1474	Tanahu	Bar danda Dharampani 5Kha	143	Private
1475	Tanahu	Bar danda Dharampani 5Kha	145	Private
1476	Tanahu	Bar danda Dharampani 5Kha	99	Private


Handwritten signature



S. No.	District	Map Numbers	Parcel No.	Land Ownership
1477	Tanahu	Bar danda Dharampani 5Kha	98	Private
1478	Tanahu	Bar danda Dharampani 5Kha	96	Private
1479	Tanahu	Bar danda Dharampani 5Kha	95	Private
1480	Tanahu	Bar danda Dharampani 5Kha	91	Government
1481	Tanahu	Bar danda Dharampani 5Kha	87	Private
1482	Tanahu	Bar danda Dharampani 5Kha	86	Private
1483	Tanahu	Bar danda Dharampani 5Kha	54	Government
1484	Tanahu	Bar danda Dharampani 5Kha	373	Private
1485	Tanahu	Bar danda Dharampani 5Kha	375	Private
1486	Tanahu	Bar danda Dharampani 5Kha	999999	Government
1487	Tanahu	Bar danda Dharampani 5Kha	999997	Private
1488	Tanahu	Bar danda Dharampani 5Kha	40	Private
1489	Tanahu	Bar danda Dharampani 5Kha	376	Private
1490	Tanahu	Bar danda Dharampani 5Kha	46	Private
1491	Tanahu	Bar danda Dharampani 5Kha	39	Private
1492	Tanahu	Bandipur 2Ta	42	Government
1493	Tanahu	Bar danda Dharampani 5Kha	39	Private
1494	Tanahu	Bandipur 2Ta	30	Private
1495	Tanahu	Bar danda Dharampani 5Kha	39	Private
1496	Tanahu	Bandipur 2Ta	30	Private
1497	Tanahu	Bandipur 2Ta	42	Government
1498	Tanahu	Bandipur 2Ta	42	Government
1499	Tanahu	Bar danda Dharampani 5Kha	38	Private
1500	Tanahu	Bar danda Dharampani 5Kha	38	Private
1501	Tanahu	Bandipur 2Ta	30	Private
1502	Tanahu	Bar danda Dharampani 5Kha	38	Private
1503	Tanahu	Bandipur 2Ta	28	Government
1504	Tanahu	Bandipur 2Ta	27	Government
1505	Tanahu	Bandipur 2Ta	32	Government
1506	Tanahu	Bandipur 2Ta	64	Private
1507	Tanahu	Bandipur 2Ta	25	Private
1508	Tanahu	Bandipur 2Ta	26	Government
1509	Tanahu	Bandipur 2Ta	24	Private
1510	Tanahu	Bandipur 2Ta	21	Private
1511	Tanahu	Bandipur 2Ta	23	Private
1512	Tanahu	Bandipur 2Ta	22	Private
1513	Tanahu	Bandipur 2Ta	19	Private
1514	Tanahu	Bandipur 2Ta	11	Government
1515	Tanahu	Bandipur 2Ta	17	Government
1516	Tanahu	Bandipur 2Ta	18	Private
1517	Tanahu		0	Government
1518	Tanahu	Bandipur 2Cha	15	Government
1519	Tanahu	Bandipur 2Cha	11	Private
1520	Tanahu	Bandipur 2Cha	10	Private
1521	Tanahu	Bandipur 2Cha	7	Government
1522	Tanahu	Bandipur 2Cha	6	Private
1523	Tanahu	Bandipur 2Cha	4	Government
1524	Tanahu		0	Government
1525	Tanahu	Bandipur 2Ka	148	Government
1526	Tanahu	Bandipur 2Ka	267	Private
1527	Tanahu	Bandipur 2Ka	266	Private



[Handwritten signature]



S. No.	District	Map Numbers	Parcel No.	Land Ownership
1528	Tanahu	Bandipur 2Ka	148	Government
1529	Tanahu	Bandipur 2Ka	147	Government
1530	Tanahu	Bandipur 2Ka	26	Private
1531	Tanahu	Bandipur 2Ka	28	Private
1532	Tanahu	Bandipur 2Ka	27	Private
1533	Tanahu	Bandipur 2Ka	29	Private
1534	Tanahu	Bandipur 2Ka	20	Private
1535	Tanahu	Bandipur 2Ka	33	Private
1536	Tanahu	Bandipur 2Ka	35	Private
1537	Tanahu	Bandipur 2Ka	34	Private
1538	Tanahu	Bandipur 2Ka	38	Private
1539	Tanahu	Bandipur 2Ka	162	Private
1540	Tanahu	Bandipur 2Ka	156	Private
1541	Tanahu	Bandipur 2Ka	169	Private
1542	Tanahu	Bandipur 2Ka	163	Private
1543	Tanahu	Bandipur 2Ka	170	Private
1544	Tanahu	Bandipur 2Ka	158	Private
1545	Tanahu	Bandipur 2Ka	55	Government
1546	Tanahu	Bandipur 2Ka	165	Private
1547	Tanahu	Bandipur 2Ka	164	Government
1548	Tanahu	Bandipur 2Ka	57	Private
1549	Tanahu	Bandipur 2Ka	49	Government
1550	Tanahu		0	Government
1551	Tanahu	Chha danda keshavtar 1Kha	444	Private
1552	Tanahu	Chha danda keshavtar 1Kha	610	Private
1553	Tanahu	Chha danda keshavtar 1Kha	193	Private
1554	Tanahu	Chha danda keshavtar 1Kha	383	Government
1555	Tanahu	Chha danda keshavtar 1Kha	187	Private
1556	Tanahu	Chha danda keshavtar 1Kha	39	Private
1557	Tanahu	Chha danda keshavtar 1Kha	40	Private
1558	Tanahu	Chha danda keshavtar 1Kha	192	Private
1559	Tanahu	Chha danda keshavtar 1Kha	46	Private
1560	Tanahu	Chha danda keshavtar 1Kha	191	Private
1561	Tanahu	Chha danda keshavtar 1Kha	549	Private
1562	Tanahu	Chha danda keshavtar 1Kha	188	Private
1563	Tanahu	Chha danda keshavtar 1Kha	548	Private
1564	Tanahu	Chha danda keshavtar 1Kha	190	Private
1565	Tanahu	Chha danda keshavtar 1Kha	44	Private
1566	Tanahu	Chha danda keshavtar 1Kha	400	Private
1567	Tanahu	Chha danda keshavtar 1Kha	398	Private
1568	Tanahu	Chha danda keshavtar 1Kha	36	Private
1569	Tanahu	Chha danda keshavtar 1Kha	41	Private
1570	Tanahu	Chha danda keshavtar 1Kha	42	Private
1571	Tanahu	Chha danda keshavtar 1Kha	35	Private
1572	Tanahu	Chha danda keshavtar 1Kha	395	Private
1573	Tanahu	Chha danda keshavtar 1Kha	34	Private
1574	Tanahu	Chha danda keshavtar 1Kha	601	Private
1575	Tanahu	Chha danda keshavtar 1Kha	484	Private
1576	Tanahu	Chha danda keshavtar 1Kha	485	Private
1577	Tanahu	Chha danda keshavtar 1Kha	33	Private
1578	Tanahu	Chha danda keshavtar 1Kha	394	Private



Handwritten signature and date: 1-12



S. No.	District	Map Numbers	Parcel No.	Land Ownership
1579	Tanahu	Chha danda keshavtar 1Kha	32	Private
1580	Tanahu	Chha danda keshavtar 1Kha	29	Private
1581	Tanahu		0	Government
1582	Tanahu	Chha danda keshavtar 1Kha	31	Private
1583	Tanahu	Chha danda keshavtar 8Chha	160	Government
1584	Tanahu	Chha danda keshavtar 8Chha	124	Government
1585	Tanahu	Chha danda keshavtar 8Chha	102	Private
1586	Tanahu	Chha danda keshavtar 8Chha	100	Private
1587	Tanahu	Chha danda keshavtar 8Chha	101	Private
1588	Tanahu	Chha danda keshavtar 8Chha	103	Private
1589	Tanahu	Chha danda keshavtar 8Chha	110	Private
1590	Tanahu	Chha danda keshavtar 8Chha	99	Private
1591	Tanahu	Chha danda keshavtar 8Chha	114	Private
1592	Tanahu	Chha danda keshavtar 8Chha	98	Private
1593	Tanahu	Chha danda keshavtar 8Chha	122	Private
1594	Tanahu	Chha danda keshavtar 8Chha	97	Private
1595	Tanahu	Chha danda keshavtar 8Chha	78	Private
1596	Tanahu	Chha danda keshavtar 8Chha	96	Private
1597	Tanahu	Chha danda keshavtar 8Chha	79	Private
1598	Tanahu	Chha danda keshavtar 8Chha	95	Private
1599	Tanahu	Chha danda keshavtar 8Chha	94	Private
1600	Tanahu	Chha danda keshavtar 8Chha	93	Private
1601	Tanahu	Chha danda keshavtar 8Chha	92	Private
1602	Tanahu	Chha danda keshavtar 8Chha	91	Private
1603	Tanahu	Chha danda keshavtar 8Chha	51	Government
1604	Tanahu	Chha danda keshavtar 8Chha	71	Private
1605	Tanahu	Chha danda keshavtar 8Chha	70	Private
1606	Tanahu	Chha danda keshavtar 8Chha	69	Private
1607	Tanahu	Chha danda keshavtar 8Chha	59	Private
1608	Tanahu	Chha danda keshavtar 8Chha	53	Government
1609	Tanahu	Chha danda keshavtar 8Chha	57	Private
1610	Tanahu	Chha danda keshavtar 8Chha	56	Private
1611	Tanahu	Chha danda keshavtar 8Chha	55	Private
1612	Tanahu		0	Government
1613	Tanahu	Chha danda keshavtar 7Ana	33	Private
1614	Tanahu	Chha danda keshavtar 7Ana	32	Government
1615	Tanahu	Chha danda keshavtar 7Ana	44	Private
1616	Tanahu	Chha danda keshavtar 7Ana	43	Private
1617	Tanahu	Chha danda keshavtar 7Ana	42	Private
1618	Tanahu	Chha danda keshavtar 7Ana	41	Private
1619	Tanahu	Chha danda keshavtar 7Ana	41	Government
1620	Tanahu	Chha danda keshavtar 7Daa	30	Government
1621	Tanahu	Chha danda keshavtar 7Daa	30	Government
1622	Tanahu		0	Government
1623	Tanahu	Chha danda keshavtar 7Daa	35	Private
1624	Tanahu	Chha danda keshavtar 7Daa	53	Private
1625	Tanahu	Chha danda keshavtar 7Daa	54	Private
1626	Tanahu	Chha danda keshavtar 7Daa	43	Private
1627	Tanahu	Chha danda keshavtar 7Daa	42	Private
1628	Tanahu	Chha danda keshavtar 7Daa	41	Private
1629	Tanahu	Chha danda keshavtar 7Daa	40	Private




Handwritten signature in blue ink.



S. No.	District	Map Numbers	Parcel No.	Land Ownership
1630	Tanahu	Chha danda keshavtar 7Daa	25	Private
1631	Tanahu	Chha danda keshavtar 7Daa	52	Private
1632	Tanahu	Chha danda keshavtar 7Daa	51	Private
1633	Tanahu	Chha danda keshavtar 7Daa	23	Private
1634	Tanahu	Chha danda keshavtar 7Daa	52	Government
1635	Tanahu	Kurlung 5Ka	159	Government
1636	Tanahu	Chha danda keshavtar 7Daa	51	Government
1637	Tanahu	Kurlung 5Ka	159	Government
1638	Tanahu	Chha danda keshavtar 7Daa	38	Private
1639	Tanahu	Chha danda keshavtar 7Daa	39	Private
1640	Tanahu	Kurlung 5Ka	159	Government
1641	Tanahu	Chha danda keshavtar 7Daa	38	Government
1642	Tanahu	Chha danda keshavtar 7Daa	23	Government
1643	Tanahu	Kurlung 5Ka	159	Government
1644	Tanahu	Kurlung 5Ka	159	Government
1645	Tanahu	Chha danda keshavtar 7Daa	20	Private
1646	Tanahu	Kurlung 5Ka	475	Private
1647	Tanahu	Chha danda keshavtar 7Daa	20	Government
1648	Tanahu	Kurlung 5Ka	159	Government
1649	Tanahu	Chha danda keshavtar 7Daa	18	Private
1650	Tanahu	Chha danda keshavtar 7Daa	36	Private
1651	Tanahu	Chha danda keshavtar 7Daa	19	Private
1652	Tanahu	Chha danda keshavtar 7Daa	19	Government
1653	Tanahu	Kurlung 5Ka	159	Government
1654	Tanahu	Chha danda keshavtar 7Daa	37	Private
1655	Tanahu	Chha danda keshavtar 7Daa	32	Private
1656	Tanahu	Chha danda keshavtar 7Daa	55	Private
1657	Tanahu	Chha danda keshavtar 7Daa	56	Private
1658	Tanahu	Chha danda keshavtar 7Daa	46	Private
1659	Tanahu	Chha danda keshavtar 7Daa	47	Private
1660	Tanahu	Chha danda keshavtar 7Daa	48	Private
1661	Tanahu	Chha danda keshavtar 7Daa	50	Private
1662	Tanahu	Chha danda keshavtar 7Daa	16	Private
1663	Tanahu		0	Government
1664	Tanahu	Chha danda keshavtar 7Daa	14	Private
1665	Tanahu	Chha danda keshavtar 7Daa	10	Private
1666	Tanahu	Chha danda keshavtar 7Daa	58	Private
1667	Tanahu	Chha danda keshavtar 7Daa	49	Private
1668	Tanahu	Chha danda keshavtar 7Daa	57	Private
1669	Tanahu	Chha danda keshavtar 7Da	128	Private
1670	Tanahu	Chha danda keshavtar 7Daa	2	Private
1671	Tanahu	Chha danda keshavtar 7Da	21	Private
1672	Tanahu	Chha danda keshavtar 7Da	70	Government
1673	Tanahu	Chha danda keshavtar 7Da	127	Private
1674	Tanahu	Chha danda keshavtar 7Daa	4	Private
1675	Tanahu	Chha danda keshavtar 7Da	69	Government
1676	Tanahu	Chha danda keshavtar 7Daa	1	Private
1677	Tanahu	Chha danda keshavtar 7Da	22	Private
1678	Tanahu		0	Government
1679	Tanahu	Chha danda keshavtar 7Daa	5	Private
1680	Tanahu	Karlung 5Jha	114	Government



Handwritten signature in blue ink.



Handwritten signature in blue ink over the Survey Department stamp.

S. No.	District	Map Numbers	Parcel No.	Land Ownership
1681	Tanahu	Chha danda keshavtar 7Da	23	Private
1682	Tanahu		0	Government
1683	Tanahu	Chha danda keshavtar 7Da	221	Private
1684	Tanahu	Karlung 5Jha	148	Private
1685	Tanahu	Karlung 5Jha	96	Private
1686	Tanahu	Karlung 5Jha	147	Private
1687	Tanahu	Karlung 5Jha	146	Private
1688	Tanahu	Karlung 5Jha	100	Private
1689	Tanahu	Chha danda keshavtar 7Da	69	Government
1690	Tanahu	Karlung 5Jha	114	Government
1691	Tanahu	Karlung 5Jha	71	Private
1692	Tanahu	Chha danda keshavtar 7Da	206	Private
1693	Tanahu	Karlung 5Jha	70	Private
1694	Tanahu	Karlung 5Jha	69	Private
1695	Tanahu	Chha danda keshavtar 7Da	69	Private
1696	Tanahu	Karlung 5Jha	69	Private
1697	Tanahu	Karlung 5Jha	68	Private
1698	Tanahu	Chha danda keshavtar 7Da	69	Private
1699	Tanahu	Chha danda keshavtar 7Da	129	Private
1700	Tanahu	Chha danda keshavtar 7Da	69	Private
1701	Tanahu	Karlung 5Jha	67	Private
1702	Tanahu	Karlung 5Jha	73	Private
1703	Tanahu	Chha danda keshavtar 7Da	135	Private
1704	Tanahu	Chha danda keshavtar 7Da	3	Private
1705	Tanahu	Karlung 5Jha	72	Private
1706	Tanahu	Chha danda keshavtar 7Da	2	Government
1707	Tanahu	Chha danda keshavtar 7Ta	14	Private
1708	Tanahu	Chha danda keshavtar 7Da	5	Private
1709	Tanahu		0	Government
1710	Tanahu	Chha danda keshavtar 7Ta	14	Private
1711	Tanahu	Chha danda keshavtar 7Cha	3	Private
1712	Tanahu	Chha danda keshavtar 7Ta	14	Private
1713	Tanahu	Chha danda keshavtar 7Cha	62	Private
1714	Tanahu	Chha danda keshavtar 7Cha	3	Government
1715	Tanahu	Chha danda keshavtar 7Cha	62	Private
1716	Tanahu		0	Government
1717	Tanahu	Chha danda keshavtar 7Da	195	Private
1718	Tanahu	Chha danda keshavtar 7Da	110	Private
1719	Tanahu	Chha danda keshavtar 7Ta	180	Private
1720	Tanahu	Chha danda keshavtar 7Cha	62	Private
1721	Tanahu	Chha danda keshavtar 7Ta	180	Government
1722	Tanahu	Chha danda keshavtar 7Cha	59	Private
1723	Tanahu	Chha danda keshavtar 7Ta	180	Private
1724	Tanahu	Chha danda keshavtar 7Cha	60	Private
1725	Tanahu	Chha danda keshavtar 7Ta	180	Private
1726	Tanahu	Chha danda keshavtar 7Cha	3	Private
1727	Tanahu	Chha danda keshavtar 7Ta	180	Private
1728	Tanahu		0	Government
1729	Tanahu		0	Government
1730	Tanahu	Chha danda keshavtar 7Cha	60	Private
1731	Tanahu	Chha danda keshavtar 7Cha	61	Private



[Handwritten signature]



S. No.	District	Map Numbers	Parcel No.	Land Ownership
1732	Tanahu	Chha danda keshavtar 7Cha	55	Private
1733	Tanahu	Chha danda keshavtar 7Cha	54	Private
1734	Tanahu	Chha danda keshavtar 7Cha	53	Private
1735	Tanahu	Chha danda keshavtar 7Cha	51	Private
1736	Tanahu	Chha danda keshavtar 7Cha	38	Private
1737	Tanahu	Chha danda keshavtar 7Cha	37	Private
1738	Tanahu	Chha danda keshavtar 7Cha	39	Private
1739	Tanahu	Chha danda keshavtar 7Cha	35	Private
1740	Tanahu	Chha danda keshavtar 7Cha	34	Private
1741	Tanahu	Chha danda keshavtar 7Cha	67	Private
1742	Tanahu	Chha danda keshavtar 7Cha	78	Private
1743	Tanahu	Chha danda keshavtar 7Cha	77	Private
1744	Tanahu		0	Government
1745	Tanahu	Chha danda keshavtar 7Cha	33	Private
1746	Tanahu	Chha danda keshavtar 7Cha	31	Private
1747	Tanahu	Chha danda keshavtar 7Cha	32	Private



[Handwritten signature]

[Handwritten signature]

Affected Land Parcels (partially or fully) in RoW Footprint Area - Ratmatae to New Hetuda Section

S. No.	District	Map Number	Parcel No.	Land Ownership
1	Makwanpur		0	Government
2	Makwanpur	10705202	502020	Private
3	Makwanpur	10705202	502021	Private
5	Makwanpur	10704804	512021	Government
6	Makwanpur	1080401	999999	Government
7	Makwanpur		0	Government
8	Makwanpur	1070400	999998	Government
9	Makwanpur	1070399	999999	Government
10	Makwanpur		0	Government
11	Makwanpur	1070318	999999	Government
12	Makwanpur	1070317	999999	Government
13	Makwanpur	1070316	999999	Government
14	Makwanpur	1070316	211	Private
15	Makwanpur	1070316	220	Private
16	Makwanpur	1070276	999999	Government
17	Makwanpur	1070275	999999	Government
18	Makwanpur	1070235	999996	Government
19	Makwanpur	1070235	148	Government
20	Makwanpur	1070235	999995	Government
21	Makwanpur	1070235	374	Private
22	Makwanpur		0	Government
23	Makwanpur	1070195	999952	Government
24	Makwanpur	1070195	209	Private
25	Makwanpur	1070195	197	Private
26	Makwanpur	1070195	195	Private
27	Makwanpur	1070195	194	Private
28	Makwanpur	1070155	999929	Government
29	Makwanpur	1070154	999922	Government
30	Makwanpur		0	Government
31	Makwanpur	1070074	999955	Government
32	Makwanpur	1070075	244	Private
33	Makwanpur	1070075	241	Private
34	Makwanpur	1070074	324	Private
35	Makwanpur	1070074	336	Private
36	Makwanpur	1070074	385	Private
37	Makwanpur	1070074	386	Private
38	Makwanpur	1070074	313	Private
39	Makwanpur	1070074	312	Private
40	Makwanpur	1070074	311	Private
41	Makwanpur	1070074	320	Private
42	Makwanpur	1070074	319	Private



(Handwritten signature)



S. No.	District	Map Number	Parcel No.	Land Ownership
43	Makwanpur	1070034	366	Private
44	Makwanpur	1070034	312	Private
45	Makwanpur	1070034	313	Private
46	Makwanpur	1070034	311	Private
47	Makwanpur	1070034	315	Private
48	Makwanpur	1070034	999940	Government
49	Makwanpur	1070034	310	Private
50	Makwanpur	1070034	308	Private
51	Makwanpur	1070034	305	Private
52	Makwanpur	1070034	303	Private
53	Makwanpur	1070034	301	Private
54	Makwanpur		0	Government
55	Makwanpur	1011475	999937	Government
56	Makwanpur		0	Government
57	Makwanpur		0	Government
58	Makwanpur		0	Government
59	Makwanpur		0	Government
60	Makwanpur	1011513	999950	Government
61	Makwanpur	1011514	226	Private
62	Makwanpur	1011515	224	Private
63	Makwanpur	1011514	199	Private
64	Makwanpur	1011514	200	Private
65	Makwanpur	1011514	201	Private
66	Makwanpur	1011514	219	Government
67	Makwanpur	1011514	202	Private
68	Makwanpur	1011515	72	Government
69	Makwanpur	1011514	216	Private
70	Makwanpur	1011514	422	Private
71	Makwanpur	1011514	214	Private
72	Makwanpur	1011514	213	Private
73	Makwanpur	1011514	212	Private
74	Makwanpur	1011514	210	Private
75	Makwanpur	1011514	211	Private
76	Makwanpur	1011474	70	Private
77	Makwanpur	1011474	69	Private
78	Makwanpur	1011474	68	Private
79	Makwanpur	1011474	73	Private
80	Makwanpur	1011474	55	Government
81	Makwanpur	1011474	64	Private
82	Makwanpur	1011474	65	Private
83	Makwanpur	1011474	53	Private
84	Makwanpur	1011474	52	Private
85	Makwanpur	1011474	2	Government

Handwritten signature



नेपाल सरकार
मकवानपुर जिल्ला
सिद्धिचरण मठ
सिद्धिचरण, काठमाडौं



S. No.	District	Map Number	Parcel No.	Land Ownership
86	Makwanpur		0	Government
87	Makwanpur	1011475	999937	Government
88	Makwanpur	10114751	376	Private
89	Makwanpur	10114751	376	Private
90	Makwanpur	10114751	375	Private
91	Makwanpur	1011475	999937	Government
92	Makwanpur	1011475	999937	Government
93	Makwanpur	10114751	374	Government
94	Makwanpur	1011475	999937	Government
95	Makwanpur	10114751	373	Private
96	Makwanpur	10114751	372	Private
97	Makwanpur	1011475	999937	Government
98	Makwanpur	1011475	999937	Government
99	Makwanpur	10114751	371	Private
100	Makwanpur	1011475	999937	Government
101	Makwanpur	10114751	369	Government
102	Makwanpur	10114362	999945	Government
103	Makwanpur		0	Government
104	Makwanpur	10113963	9	Private
105	Makwanpur	10113963	8	Private
106	Makwanpur	10113963	10	Government
107	Makwanpur	10113963	11	Private
108	Makwanpur	10113963	22	Government
109	Makwanpur	10113963	16	Government
111	Makwanpur	10113963	2	Government
112	Makwanpur	10113963	1	Private
113	Makwanpur	10113554	999943	Government
114	Makwanpur	10113962	342	Private
115	Makwanpur	10113962	343	Government
116	Makwanpur	10113564	231	Private
117	Makwanpur	10113564	232	Private
118	Makwanpur	10113564	230	Private
119	Makwanpur	10113564	204	Private
120	Makwanpur	10113564	226	Private
121	Makwanpur	10113564	225	Private
122	Makwanpur	10113564	224	Private
123	Makwanpur	10113564	222	Private
124	Makwanpur	10113564	221	Private
125	Makwanpur	10113573	246	Government
126	Makwanpur	10113562	999924	Government
127	Makwanpur	10113562	999938	Private
128	Makwanpur	10113562	263	Government
129	Makwanpur	10113562	285	Private

नेपाल सरकार
सिद्धरकार, काठमाडौं

STANTEC CONSULTING INTERNATIONAL LTD.
2002

S. No.	District	Map Number	Parcel No.	Land Ownership
130	Makwanpur	10113562	286	Private
131	Makwanpur	10113562	292	Private
132	Makwanpur	10113562	291	Private
133	Makwanpur	10113562	287	Private
134	Makwanpur	10113562	288	Private
135	Makwanpur	10113562	289	Private
136	Makwanpur	10112773	17	Government
137	Makwanpur	10113562	159	Government
138	Makwanpur	10113164	483	Private
139	Makwanpur	10113164	153	Private
140	Makwanpur	10113164	152	Private
141	Makwanpur	10113164	149	Private
142	Makwanpur	10113164	999942	Private
143	Makwanpur	10113164	147	Private
144	Makwanpur	10113164	150	Private
145	Makwanpur	10113164	151	Private
146	Makwanpur	10113164	146	Private
147	Makwanpur	10113164	144	Private
148	Makwanpur	10113164	145	Private
149	Makwanpur	10113173	143	Private
150	Makwanpur	10113164	140	Private
151	Makwanpur	10113173	454	Private
152	Makwanpur	10113164	142	Private
153	Makwanpur	10113173	574	Private
154	Makwanpur	10113164	999920	Private
155	Makwanpur	10113164	768	Private
156	Makwanpur	10113173	686	Private
157	Makwanpur	10113164	141	Private
158	Makwanpur	10113173	685	Private
159	Makwanpur	10113164	135	Private
160	Makwanpur	10113173	684	Private
161	Makwanpur	10113173	683	Private
162	Makwanpur	10113173	452	Private
163	Makwanpur	10113173	451	Private
164	Makwanpur	10113173	999929	Private
165	Makwanpur	10113173	446	Private
166	Makwanpur	10113164	134	Private
167	Makwanpur	10113164	133	Private
168	Makwanpur	10113173	445	Private
169	Makwanpur	10113171	428	Government
170	Makwanpur	10113164	130	Government
171	Makwanpur	10113173	444	Private
172	Makwanpur	10113171	441	Private



नेपाल सरकार
उपभूमा विभाग
सिन्धुखोला, काठमाडौं

[Handwritten Signature]

STRATEGIC CONSULTING INTERNATIONAL LTD. 2071

[Handwritten Signature]

S. No.	District	Map Number	Parcel No.	Land Ownership
173	Makwanpur	10113171	439	Private
174	Makwanpur	10113171	440	Private
175	Makwanpur	10113162	329	Private
176	Makwanpur	10113171	438	Private
177	Makwanpur	10113171	331	Private
178	Makwanpur	10113162	336	Private
179	Makwanpur	10113171	433	Private
180	Makwanpur	10113171	432	Private
181	Makwanpur	10113162	337	Private
182	Makwanpur	10113171	426	Private
183	Makwanpur	10113171	592	Private
184	Makwanpur	10113162	594	Private
185	Makwanpur	10113171	425	Private
186	Makwanpur	10113171	424	Private
187	Makwanpur	10113162	339	Private
188	Makwanpur	10113162	340	Private
189	Makwanpur	10113171	341	Private
191	Makwanpur	10113162	342	Private
192	Makwanpur	10113162	343	Private
193	Makwanpur	10113162	571	Private
194	Makwanpur	10113162	353	Private
195	Makwanpur	10113162	355	Private
196	Makwanpur	10113162	350	Private
197	Makwanpur	10113162	346	Private
198	Makwanpur	10113162	345	Private
199	Makwanpur	10113162	349	Private
200	Makwanpur	10113162	347	Private
201	Makwanpur	10113162	359	Government
202	Makwanpur	10113162	360	Private
203	Makwanpur	10113162	365	Government
204	Makwanpur	10113162	362	Government
206	Makwanpur	10112764	364	Private
207	Makwanpur	10112764	588	Private
208	Makwanpur	10112764	230	Government
209	Makwanpur	10112764	386	Private
210	Makwanpur	10112764	577	Private
211	Makwanpur	10112764	178	Government
212	Makwanpur	10112764	179	Private
213	Makwanpur	10112771	305	Private
214	Makwanpur	10112771	304	Private
215	Makwanpur	10112762	180	Government
216	Makwanpur	10112773	253	Government
217	Makwanpur	10112771	306	Private



Handwritten signature




S. No.	District	Map Number	Parcel No.	Land Ownership
218	Makwanpur	10112364	999947	Government
219	Makwanpur	10112771	307	Private
220	Makwanpur	10112771	510	Private
221	Makwanpur	10112771	519	Private
222	Makwanpur	10112772	105	Government
223	Makwanpur	10112373	134	Private
224	Makwanpur	10112373	133	Private
225	Makwanpur	10112373	132	Private
226	Makwanpur	10112373	131	Private
227	Makwanpur	10112371	999950	Government
228	Makwanpur	10112373	137	Private
229	Makwanpur	10112373	155	Private
230	Makwanpur	10112373	138	Private
231	Makwanpur	10112372	999989	Private
232	Makwanpur		0	Government
233	Makwanpur		0	Government
234	Makwanpur		0	Government
235	Makwanpur		0	Government
236	Makwanpur	10111991	999920	Government
237	Makwanpur		0	Government
238	Makwanpur	10111593	81	Government
239	Makwanpur		0	Government
240	Makwanpur	10211221	2	Government
241	Makwanpur		0	Government
242	Makwanpur		0	Government
243	Makwanpur		0	Government
244	Makwanpur	10111204	647	Private
245	Makwanpur	10111204	646	Private
246	Makwanpur		0	Government
247	Dhading	Bhumesthan 2 Nga	104	Private
248	Dhading	Bhumesthan 2 Nga	115	Private
249	Dhading	Bhumesthan 2 Nga	103	Government
250	Dhading	Bhumesthan 2 Nga	114	Private
251	Dhading	Bhumesthan 2 Nga	102	Government
252	Dhading	Bhumesthan 2 Nga	101	Private
253	Dhading	Bhumesthan 2 Nga	100	Private
254	Dhading		0	Government
255	Dhading	Bhumesthan 2 Kha	38	Government
256	Dhading	Bhumesthan 2 Kha	39	Private
257	Dhading		0	Government
258	Dhading	Bhumesthan 2 Kha	36	Private
259	Dhading	Bhumesthan 2 Kha	35	Private
260	Dhading	Bhumesthan 2 Kha	34	Private

नेपाल सरकार
कोशी प्रदेश विकास मन्त्रालय
सिन्धुखोला, काठमाडौं



[Handwritten signature]




[Handwritten signature]

S. No.	District	Map Number	Parcel No.	Land Ownership
261	Dhading	Bhumesthan 2 Kha	33	Government
262	Dhading	Bhumesthan 2 Kha	22	Government
263	Dhading	Bhumesthan 2 Kha	31	Private
264	Dhading	Bhumesthan 2 Kha	23	Private
265	Dhading	Bhumesthan 2 Kha	21	Private
266	Dhading	Bhumesthan 2 Kha	29	Private
267	Dhading	Bhumesthan 2 Kha	2	Private
268	Dhading	Bhumesthan 2 Kha	2	Private
269	Dhading	Bhumesthan 2 Ga	999999	Government
270	Dhading	Bhumesthan 2 Kha	1	Private
271	Dhading	Bhumesthan 2 Kha	1	Private
272	Dhading	Bhumesthan 2 Ga	999999	Government
273	Dhading	Bhumesthan 2 Ga	999999	Government
274	Dhading	Bhumesthan 2 Ga	56	Private
275	Dhading		0	Government
276	Dhading	Bhumesthan 2 Ga	57	Private
277	Dhading		0	Government
278	Dhading	Bhumesthan 2 Ga	60	Private
279	Dhading	Bhumesthan 2 Ga	275	Private
280	Dhading	Bhumesthan 2 Ga	274	Private
281	Dhading	Bhumesthan 2 Ga	83	Government
282	Dhading	Bhumesthan 2 Ga	84	Government
283	Dhading	Bhumesthan 2 Ga	79	Private
284	Dhading	Bhumesthan 2 Ga	282	Private
285	Dhading	Bhumesthan 2 Ga	78	Private
286	Dhading	Bhumesthan 2 Ga	280	Private
287	Dhading	Bhumesthan 2 Ga	77	Private
288	Dhading	Bhumesthan 2 Ga	76	Private
289	Dhading	Bhumesthan 2 Ga	141	Private
290	Dhading	Bhumesthan 2 Ga	75	Private
291	Dhading	Bhumesthan 2 Ga	142	Private
292	Dhading	Bhumesthan 2 Ga	143	Private
293	Dhading	Bhumesthan 2 Ga	139	Private
294	Dhading	Bhumesthan 2 Ga	137	Government
295	Dhading	Bhumesthan 2 Ga	138	Private
296	Dhading	Bhumesthan 2 Ga	136	Private
297	Dhading	Bhumesthan 2 Ga	153	Government
298	Dhading	Bhumesthan 2 Ga	156	Government
299	Dhading		0	Government
300	Dhading	Bhumesthan 7 Ga	172	Government
301	Dhading	Bhumesthan 7 Ga	173	Private
302	Dhading	Bhumesthan 7 Ga	322	Private
303	Dhading	Bhumesthan 7 Ga	252	Private




Handwritten signature



S. No.	District	Map Number	Parcel No.	Land Ownership
304	Dhading	Bhumesthan 7 Ga	92	Private
305	Dhading	Bhumesthan 7 Ga	147	Private
306	Dhading	Bhumesthan 7 Ga	148	Private
307	Dhading	Bhumesthan 7 Ga	194	Private
308	Dhading	Bhumesthan 7 Ga	145	Private
309	Dhading	Bhumesthan 7 Ga	142	Private
310	Dhading	Bhumesthan 7 Ga	193	Private
311	Dhading	Bhumesthan 7 Ga	132	Government
312	Dhading	Bhumesthan 7 Ga	247	Private
313	Dhading	Bhumesthan 7 Ga	45	Private
314	Dhading	Bhumesthan 7 Ga	246	Private
315	Dhading	Bhumesthan 7 Ga	289	Private
316	Dhading	Bhumesthan 7 Ga	269	Private
317	Dhading	Bhumesthan 7 Ga	268	Private
318	Dhading	Bhumesthan 7 Ga	265	Private
319	Dhading		0	Government
320	Dhading	Bhumesthan 7 Ga	267	Private
321	Dhading	Bhumesthan 7 Kha	132	Private
322	Dhading	Bhumesthan 7 Kha	133	Private
323	Dhading	Bhumesthan 7 Kha	131	Private
325	Dhading	Bhumesthan 7 Kha	430	Private
326	Dhading	Bhumesthan 7 Kha	406	Private
327	Dhading	Bhumesthan 7 Kha	431	Private
328	Dhading	Bhumesthan 7 Kha	432	Private
329	Dhading	Bhumesthan 7 Kha	130	Private
330	Dhading	Bhumesthan 7 Kha	405	Private
331	Dhading	Bhumesthan 7 Kha	138	Private
332	Dhading	Bhumesthan 7 Kha	149	Government
333	Dhading	Bhumesthan 7 Kha	124	Private
335	Dhading	Bhumesthan 7 Kha	500	Private
336	Dhading	Bhumesthan 7 Kha	510	Private
337	Dhading	Bhumesthan 7 Kha	509	Private
338	Dhading	Bhumesthan 7 Kha	504	Private
339	Dhading	Bhumesthan 7 Kha	503	Private
340	Dhading	Bhumesthan 7 Kha	154	Private
341	Dhading	Bhumesthan 7 Kha	153	Private
342	Dhading	Bhumesthan 7 Kha	156	Private
343	Dhading	Bhumesthan 7 Kha	415	Private
344	Dhading	Bhumesthan 7 Kha	414	Private
345	Dhading	Bhumesthan 7 Kha	161	Government
346	Dhading	Bhumesthan 7 Kha	100	Private
347	Dhading	Bhumesthan 7 Kha	451	Private
348	Dhading	Bhumesthan 7 Kha	450	Private

Handwritten signature




S. No.	District	Map Number	Parcel No.	Land Ownership
349	Dhading	Bhumesthan 7 Kha	99	Private
350	Dhading	Bhumesthan 7 Kha	449	Private
351	Dhading	Bhumesthan 7 Kha	98	Private
352	Dhading	Bhumesthan 7 Kha	97	Private
353	Dhading		0	Government
354	Dhading	Bhumesthan 7 Kha	93	Private
355	Dhading	Bhumesthan 8 Nga	450	Private
356	Dhading	Bhumesthan 8 Nga	173	Private
357	Dhading	Bhumesthan 8 Nga	113	Government
358	Dhading	Bhumesthan 8 Nga	180	Private
359	Dhading	Bhumesthan 8 Nga	355	Private
360	Dhading	Bhumesthan 8 Nga	459	Private
361	Dhading		0	Government
363	Dhading	Bhumesthan 8 Ga	171	Private
364	Dhading	Bhumesthan 8 Ga	170	Private
366	Dhading	Bhumesthan 8 Ga	169	Government
367	Dhading	Bhumesthan 8 Ga	167	Private
368	Dhading	Bhumesthan 8 Ga	168	Private
369	Dhading	Bhumesthan 8 Ga	999998	Private
370	Dhading	Bhumesthan 8 Ga	318	Private
371	Dhading	Bhumesthan 8 Ga	143	Government
372	Dhading	Bhumesthan 8 Ga	16	Private
373	Dhading	Bhumesthan 8 Ga	5	Private
374	Dhading	Bhumesthan 8 Ga	371	Private
375	Dhading	Bhumesthan 8 Ga	370	Private
376	Dhading	Bhumesthan 8 Ga	368	Private
377	Dhading	Bhumesthan 8 Ga	14	Private
378	Dhading	Bhumesthan 8 Ga	367	Private
379	Dhading	Bhumesthan 8 Ga	366	Private
380	Dhading	Bhumesthan 8 Ga	374	Private
381	Dhading	Bhumesthan 8 Ga	373	Private
382	Dhading	Bhumesthan 8 Ga	372	Private
383	Dhading		0	Government
384	Dhading	Bhumesthan 8 Ga	13	Private
385	Dhading	Bhumesthan 8 Ga	45	Private
386	Dhading	Bhumesthan 8 Ga	46	Private
387	Dhading	Bhumesthan 8 Ga	47	Private
388	Dhading	Bhumesthan 8 Ga	354	Private
389	Dhading		0	Government
390	Dhading	Bhumesthan 8 Ga	355	Private
391	Dhading		0	Government
392	Dhading	Bhumesthan 8 Gha	18	Government
393	Dhading	Bhumesthan 8 Gha	28	Government

नेपाल सरकार
सिंहदरवार, काठमाडौं



[Handwritten signature]



S. No.	District	Map Number	Parcel No.	Land Ownership
394	Dhading	Bhumesthan 8 Gha	29	Government
395	Dhading	Bhumesthan 8 Gha	93	Private
396	Dhading	Bhumesthan 8 Gha	30	Private
397	Dhading		0	Government
398	Dhading	Bhumesthan 8 Gha	70	Private
399	Dhading	Bhumesthan 8 Gha	51	Private
400	Dhading	Goganpani 2 Cha	4	Government
401	Dhading	Goganpani 2 Cha	1	Private
403	Dhading	Goganpani 2 Nga	15	Private
404	Dhading	Goganpani 2 Nga	16	Government
405	Dhading	Goganpani 2 Nga	30	Private
406	Dhading	Goganpani 2 Nga	5	Government
407	Dhading	Goganpani 2 Nga	29	Private
408	Dhading	Goganpani 2 Nga	33	Private
409	Dhading	Goganpani 2 Nga	34	Private
410	Dhading	Goganpani 2 Nga	28	Private
411	Dhading		0	Government
412	Dhading	Goganpani 2 Jha	14	Private
413	Dhading	Goganpani 2 Jha	15	Private
414	Dhading	Goganpani 2 Jha	50	Private
415	Dhading	Goganpani 2 Jha	49	Private
416	Dhading	Goganpani 2 Jha	9	Private
417	Dhading	Goganpani 2 Jha	8	Private
418	Dhading	Goganpani 2 Jha	6	Private
419	Dhading	Goganpani 2 Jha	7	Private
420	Dhading		0	Government
421	Dhading	Goganpani 2 Ga	143	Private
422	Nuwakot	1020644	585	Government
423	Dhading	Goganpani 2 kha	6	Government
424	Nuwakot	1020644	585	Government
425	Nuwakot	1020644	585	Government
426	Dhading	Goganpani 2 kha	4	Private
427	Dhading	Goganpani 2 kha	24	Private
428	Nuwakot	1020644	585	Government
429	Nuwakot	1020644	585	Government
430	Dhading	Goganpani 2 kha	25	Private
431	Nuwakot	1020683	835	Private
432	Nuwakot	1020683	37	Private
433	Nuwakot	1020683	38	Private
435	Nuwakot	1020683	41	Private
436	Nuwakot	1020683	40	Private
437	Nuwakot	1020683	50	Government
438	Nuwakot	1020683	44	Private

Handwritten signature



नेपाल सरकार
सिंहदरबार, काठमाडौं

CONSULTING ENGINEERS
2008
Handwritten signature

S. No.	District	Map Number	Parcel No.	Land Ownership
439	Nuwakot	1020683	43	Private
440	Nuwakot	1020683	42	Private
441	Nuwakot	1020683	46	Private
442	Nuwakot	1020683	47	Private
443	Nuwakot	1020683	49	Government
444	Nuwakot	1020683	754	Private
445	Nuwakot	1020683	833	Private
446	Nuwakot	1020683	1022	Private
447	Nuwakot	1020643	54	Private
448	Nuwakot	1020644	585	Government
449	Nuwakot	1020643	986	Private
450	Nuwakot	1020643	274	Private
451	Nuwakot	1020643	275	Private
452	Nuwakot	1020643	276	Private
453	Nuwakot	1020643	796	Private
454	Nuwakot	1020643	277	Private
455	Nuwakot	1020643	1016	Private
456	Nuwakot	1020643	280	Private
457	Nuwakot	1020643	795	Private
458	Nuwakot	1020643	972	Private
459	Nuwakot	1020643	206	Private
460	Nuwakot	1020643	205	Private
461	Nuwakot	1020643	204	Private
462	Nuwakot	1020643	199	Private
463	Nuwakot	1020643	202	Government
464	Nuwakot	1020643	182	Private
465	Nuwakot	1020643	200	Private
466	Nuwakot	1020643	286	Government
467	Nuwakot	1020643	827	Private
468	Nuwakot	1020643	165	Private
469	Nuwakot	1020643	164	Private
470	Nuwakot	1020643	163	Private
471	Nuwakot	1020643	161	Private
472	Nuwakot	1020643	160	Private
473	Nuwakot	1020643	676	Private
474	Nuwakot	1020643	675	Private
475	Nuwakot	1020643	167	Government
477	Nuwakot	1020643	157	Private
478	Nuwakot	1020643	158	Private
479	Nuwakot	1020643	155	Private
480	Nuwakot	1020643	592	Private
481	Nuwakot	1020643	153	Private
482	Nuwakot	1020643	154	Private

नेपाल सरकार
वाणिज्य विभाग
सिद्धेश्वर बाजार, काठमाडौं





[Handwritten signature]



S. No.	District	Map Number	Parcel No.	Land Ownership
483	Nuwakot	1020643	152	Private
484	Nuwakot	1020642	999969	Government
486	Nuwakot	1020603	69	Government
487	Nuwakot	1020603	112	Government
488	Nuwakot	1020603	114	Private
489	Nuwakot	1020603	115	Private
491	Nuwakot	1020603	116	Private
492	Nuwakot	1020603	118	Private
493	Nuwakot	1020603	368	Private
494	Nuwakot	1020603	370	Private
495	Nuwakot	1020603	119	Private
496	Nuwakot	1020603	369	Private
497	Nuwakot	1020603	104	Government
498	Nuwakot	1020603	100	Government
499	Nuwakot	1020603	98	Private
500	Nuwakot	1020603	97	Private
501	Nuwakot	1020603	79	Government
502	Nuwakot	1020603	96	Government
503	Nuwakot	1020603	95	Private
504	Nuwakot	1020603	378	Private
505	Nuwakot	1020603	90	Private
506	Nuwakot	1020603	377	Private
507	Nuwakot	1020603	406	Private
508	Nuwakot	1020603	407	Private
509	Nuwakot	1020603	85	Private
510	Nuwakot	1020603	86	Private
511	Nuwakot	1020603	87	Private
512	Nuwakot	1020603	83	Private
513	Nuwakot	1020603	82	Private
514	Nuwakot	1020603	404	Private
515	Nuwakot	1020603	403	Private
516	Nuwakot	1020603	405	Private
517	Nuwakot	1020603	68	Private
518	Nuwakot	1020603	58	Private
519	Nuwakot	1020563	132	Government
520	Nuwakot	1020563	1271	Private
521	Nuwakot	1020563	1093	Private
522	Nuwakot	1020563	1094	Private
523	Nuwakot	1020563	1092	Private
525	Nuwakot	1020563	999964	Government
526	Nuwakot	1020563	1079	Private
527	Nuwakot	1020563	1506	Private
532	Nuwakot	1020563	1508	Private

Handwritten signature



Handwritten signature


S. No.	District	Map Number	Parcel No.	Land Ownership
533	Nuwakot	1020563	1084	Private
534	Nuwakot	1020563	1080	Private
535	Nuwakot	1020563	1095	Private
537	Nuwakot	1020563	1056	Government
539	Nuwakot	1020563	1083	Private
540	Nuwakot	1020563	1081	Private
542	Nuwakot	1020563	1080	Private
543	Nuwakot	1020563	1078	Private
544	Nuwakot	1020563	33	Private
547	Nuwakot	1020563	1076	Private
548	Nuwakot	1020563	1077	Private
552	Nuwakot	1020563	53	Government
554	Nuwakot	1020563	295	Private
555	Nuwakot	1020563	32	Private
556	Nuwakot	1020563	30	Private
557	Nuwakot	1020563	35	Private
558	Nuwakot	1020563	372	Private
559	Nuwakot	1020563	380	Private
560	Nuwakot	1020563	355	Private
561	Nuwakot	1020563	29	Private
564	Nuwakot	1020563	426	Private
565	Nuwakot	1020563	28	Private
566	Nuwakot	1020563	427	Private
567	Nuwakot	1020563	398	Private
568	Nuwakot	1020563	379	Private
569	Nuwakot	1020563	382	Private
570	Nuwakot	1020563	381	Private
571	Nuwakot	1020563	399	Private




Affected Land Parcels (partially or fully) in RoW Footprint Area - Ratmatae to Lapsiphedhi Section

S. No.	District	Map Number	Parcel No.	Land Ownership
1	Kathmandu	Lapsiphedhi 4 Gha	74	Private
2	Kathmandu	Lapsiphedhi 4 Gha	71	Private
3	Kathmandu	Lapsiphedhi 4 Gha	307	Government
4	Kathmandu	Lapsiphedhi 4 Gha	77	Private
5	Kathmandu	Lapsiphedhi 4 Gha	76	Private
6	Kathmandu	Lapsiphedhi 4 Gha	10002	Private
7	Kathmandu	Lapsiphedhi 4 Gha	316	Private
8	Kathmandu	Lapsiphedhi 4 Gha	67	Private
9	Kathmandu	Lapsiphedhi 4 Gha	310	Private
10	Kathmandu	Lapsiphedhi 4 Gha	17	Private
11	Kathmandu	Lapsiphedhi 4 Gha	15	Private
12	Kathmandu	Lapsiphedhi 4 Gha	18	Private
13	Kathmandu	Lapsiphedhi 4 Gha	16	Private
14	Kathmandu	Lapsiphedhi 4 Gha	10006	Private
15	Kathmandu	Lapsiphedhi 4 Gha	307	Government
16	Kathmandu	Lapsiphedhi 4 Ga	127	Private
17	Kathmandu		0	Government
18	Kathmandu	Lapsiphedhi 4 Ga	127	Private
19	Kathmandu	Lapsiphedhi 4 cha	84	Government
20	Kathmandu	Lapsiphedhi 4 cha	22	Private
21	Kathmandu	Lapsiphedhi 4 cha	84	Government
22	Kathmandu	Lapsiphedhi 4 Ga	127	Private
23	Kathmandu	Lapsiphedhi 4 cha	22	Private
24	Kathmandu	Lapsiphedhi 4 Ga	127	Private
25	Kathmandu	Lapsiphedhi 4 Ga	127	Private
26	Kathmandu	Lapsiphedhi 4 cha	19	Private
27	Kathmandu		0	Government
28	Kathmandu	Lapsiphedhi 4 Ga	127	Private
29	Kathmandu	Lapsiphedhi 4 cha	23	Private
30	Kathmandu	Lapsiphedhi 4 Ga	106	Government
31	Kathmandu	Lapsiphedhi 4 cha	124	Private
32	Kathmandu	Lapsiphedhi 4 Ga	106	Government
33	Kathmandu	Lapsiphedhi 4 cha	123	Private
34	Kathmandu	Lapsiphedhi 4 cha	19	Private
35	Kathmandu	Lapsiphedhi 4 Ga	106	Government
36	Kathmandu	Lapsiphedhi 4 cha	123	Private
37	Kathmandu	Lapsiphedhi 4 cha	21	Private
38	Kathmandu	Lapsiphedhi 4 cha	124	Private
39	Kathmandu	Lapsiphedhi 4 cha	19	Private
40	Kathmandu	Lapsiphedhi 4 cha	18	Private
41	Kathmandu	Lapsiphedhi 4 cha	17	Private

नेपाल सरकार
सिंहदरबार काठमाडौं



[Handwritten signature]




[Handwritten signature]

S. No.	District	Map Number	Parcel No.	Land Ownership
42	Kathmandu	Lapsiphedhi 4 cha	10004	Government
43	Kathmandu	Lapsiphedhi 4 cha	14	Private
44	Kathmandu	Lapsiphedhi 4 cha	96	Private
45	Kathmandu	Lapsiphedhi 4 cha	97	Private
46	Kathmandu	Lapsiphedhi 4 cha	15	Private
47	Kathmandu	Lapsiphedhi 4 cha	29	Private
48	Kathmandu	Lapsiphedhi 4 cha	95	Private
49	Kathmandu	Lapsiphedhi 4 cha	12	Private
50	Kathmandu	Lapsiphedhi 4 cha	13	Private
51	Kathmandu	Lapsiphedhi 4 cha	11	Private
52	Kathmandu	Lapsiphedhi 4 cha	82	Government
53	Kathmandu		0	Government
54	Kathmandu	Lapsiphedhi 4 cha	10	Private
55	Kathmandu		0	Government
56	Kathmandu	Lapsiphedhi 4 Ga	53	Private
57	Kathmandu	Lapsiphedhi 4Ka 1	43	Private
58	Kathmandu	Lapsiphedhi 4Ka 1	42	Private
59	Kathmandu	Lapsiphedhi 4Ka 1	10001	Government
60	Kathmandu	Lapsiphedhi 4Ka 1	33	Government
61	Kathmandu	Lapsiphedhi 4Ka 1	210	Private
62	Kathmandu	Lapsiphedhi 4Ka 1	34	Private
63	Kathmandu	Lapsiphedhi 4Ka 1	211	Private
64	Kathmandu	Lapsiphedhi 4Ka 1	212	Private
65	Kathmandu	Lapsiphedhi 4Ka 1	208	Private
66	Kathmandu	Lapsiphedhi 4Ka 1	209	Private
67	Kathmandu	Lapsiphedhi 4Ka 1	36	Government
68	Kathmandu	Lapsiphedhi 4Ka 1	38	Private
69	Kathmandu	Lapsiphedhi 4Ka 1	78	Government
70	Kathmandu		0	Government
71	Kathmandu	Lapsiphedhi 4Ka 1	37	Government
72	Kathmandu	Lapsiphedhi 7Nga1	86	Government
73	Kathmandu	Lapsiphedhi 7Nga1	63	Government
74	Kathmandu	Lapsiphedhi 7Nga1	116	Private
75	Kathmandu	Lapsiphedhi 7Nga1	117	Private
76	Kathmandu	Lapsiphedhi 7Nga1	115	Private
77	Kathmandu	Lapsiphedhi 7Nga1	119	Private
78	Kathmandu	Lapsiphedhi 7Nga1	120	Private
79	Kathmandu	Lapsiphedhi 7Nga1	99	Private
80	Kathmandu	Lapsiphedhi 7Nga1	121	Private
81	Kathmandu	Lapsiphedhi 7Nga1	122	Private
82	Kathmandu	Lapsiphedhi 7Nga1	123	Private
83	Kathmandu	Lapsiphedhi 7Nga1	65	Government
84	Kathmandu	Lapsiphedhi 7Nga1	124	Private

नेपाल सरकार
वाणिज्य विभाग
सिद्धेश्वर, काठमाडौं



[Handwritten signature]



[Handwritten signature]

S. No.	District	Map Number	Parcel No.	Land Ownership
85	Kathmandu	Lapsiphedi_7Nga1	87	Government
86	Kathmandu	Lapsiphedi_7Nga1	25	Government
87	Kathmandu	Lapsiphedi_7Nga1	35	Private
88	Kathmandu	Lapsiphedi_7Nga1	36	Private
89	Kathmandu	Lapsiphedi_7Nga1	34	Private
90	Kathmandu	Nanglabhare_6ka_1	177	Government
91	Kathmandu	Lapsiphedi_7Nga1	25	Government
92	Kathmandu	Nanglabhare_6ka_1	225	Government
93	Kathmandu	Lapsiphedi_7Nga1	10002	Government
94	Kathmandu	Lapsiphedi_7Nga1	10002	Government
95	Kathmandu	Nanglabhare_6ka_1	177	Government
96	Kathmandu	Nanglabhare_6ka_1	225	Government
97	Kathmandu	Lapsiphedi_7Nga1	10002	Government
98	Kathmandu	Nanglabhare_6ka_1	177	Government
99	Kathmandu	Nanglabhare_6ka_1	168	Private
100	Kathmandu		0	Government
101	Kathmandu	Nanglabhare_6ka_1	167	Private
102	Kathmandu	Nanglabhare_6ka_1	82	Private
103	Kathmandu	Nanglabhare_6ka_1	175	Government
104	Kathmandu	Nanglabhare_6ka_1	89	Private
105	Kathmandu	Nanglabhare_6ka_1	88	Private
106	Kathmandu	Nanglabhare_6ka_1	83	Private
107	Kathmandu	Nanglabhare_6ka_1	87	Private
108	Kathmandu	Nanglabhare_6ka_1	84	Private
109	Kathmandu	Nanglabhare_6ka_1	86	Private
110	Kathmandu	Nanglabhare_6ka_1	77	Private
111	Kathmandu	Nanglabhare_6ka_1	85	Private
112	Kathmandu	Nanglabhare_6ka_1	76	Private
113	Kathmandu	Nanglabhare_6ka_1	75	Private
114	Kathmandu	Nanglabhare_6ka_1	266	Private
115	Kathmandu	Nanglabhare_6ka_1	265	Private
116	Kathmandu	Nanglabhare_6ka_1	70	Private
117	Kathmandu	Nanglabhare_6ka_1	72	Private
118	Kathmandu	Nanglabhare_6ka_1	73	Private
119	Kathmandu	Nanglabhare_6ka_1	31	Private
120	Kathmandu	Nanglabhare_6ka_1	258	Private
121	Kathmandu	Nanglabhare_6ka_1	257	Private
122	Kathmandu	Nanglabhare_6ka_1	32	Private
123	Kathmandu	Nanglabhare_6ka_1	34	Private
124	Kathmandu	Nanglabhare_6ka_1	33	Private
125	Kathmandu	Nanglabhare_6ka_1	35	Private
126	Kathmandu	Nanglabhare_6ka_1	223	Government
127	Kathmandu		0	Government



Signature



Signature

S. No.	District	Map Number	Parcel No.	Land Ownership
128	Kathmandu	Nanglabhare 6ka 1	36	Private
129	Kathmandu	Nanglabhare 6ka 1	37	Private
130	Kathmandu	Nanglabhare 7Ka2	402	Government
131	Kathmandu	Nanglabhare 6ka 1	37	Private
132	Kathmandu	Nanglabhare 6ka 1	37	Private
133	Kathmandu	Nanglabhare 7Ka2	31	Private
134	Kathmandu	Nanglabhare 6ka 1	1002	Government
135	Kathmandu	Nanglabhare 7Ka2	31	Private
136	Kathmandu	Nanglabhare 6ka 1	37	Private
137	Kathmandu	Nanglabhare 7Ka2	617	Private
138	Kathmandu	Nanglabhare 6ka 1	223	Government
139	Kathmandu	Nanglabhare 7Ka2	402	Government
140	Kathmandu	Nanglabhare 7Ka2	402	Government
141	Kathmandu	Nanglabhare 7Ka2	31	Private
142	Kathmandu	Nanglabhare 7Ka2	618	Private
143	Kathmandu	Nanglabhare 6ka 1	37	Private
144	Kathmandu	Nanglabhare 7Ka2	618	Private
145	Kathmandu	Nanglabhare 6ka 1	223	Government
146	Kathmandu	Nanglabhare 7Ka2	618	Private
147	Kathmandu	Nanglabhare 7Ka2	619	Private
148	Kathmandu	Nanglabhare 7Ka2	33	Private
149	Kathmandu	Nanglabhare 7Ka2	617	Private
150	Kathmandu	Nanglabhare 6ka 1	1002	Government
151	Kathmandu	Nanglabhare 6ka 1	223	Government
152	Kathmandu	Nanglabhare 7Ka2	619	Private
153	Kathmandu	Nanglabhare 6ka 1	1002	Government
154	Kathmandu	Nanglabhare 7Ka2	619	Private
155	Kathmandu	Nanglabhare 6ka 1	1002	Government
156	Kathmandu	Nanglabhare 7Ka2	618	Private
157	Kathmandu	Nanglabhare 7Ka2	35	Private
158	Kathmandu	Nanglabhare 7Ka2	451	Private
159	Kathmandu	Nanglabhare 7Ka2	452	Private
160	Kathmandu	Nanglabhare 7Ka2	453	Private
161	Kathmandu	Nanglabhare 7Ka2	53	Private
162	Kathmandu	Nanglabhare 7Ka2	36	Private
163	Kathmandu	Nanglabhare 7Ka2	38	Government
164	Kathmandu	Nanglabhare 7Ka2	41	Private
165	Kathmandu	Nanglabhare 7Ka2	83	Private
166	Kathmandu	Nanglabhare 7Ka2	585	Private
167	Kathmandu	Nanglabhare 7Ka2	589	Private
168	Kathmandu	Nanglabhare 7Ka2	40	Private
169	Kathmandu	Nanglabhare 7Ka2	597	Private
170	Kathmandu	Nanglabhare 7Ka2	588	Private

नेपाल सरकार
जग्गा वितरण मन्त्रालय
सिंहदरवार, काठमाडौं

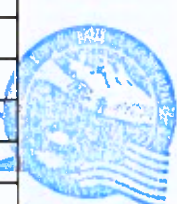


Handwritten signature



S. No.	District	Map Number	Parcel No.	Land Ownership
171	Kathmandu	Nanglabhare_7Ka2	172	Private
172	Kathmandu	Nanglabhare_7Ka2	590	Private
173	Kathmandu	Nanglabhare_7Ka2	595	Private
174	Kathmandu	Nanglabhare_7Ka2	586	Private
175	Kathmandu	Nanglabhare_7Ka2	591	Private
176	Kathmandu	Nanglabhare_7Ka2	594	Private
177	Kathmandu	Nanglabhare_7Ka2	587	Private
178	Kathmandu	Nanglabhare_7Ka2	593	Private
179	Kathmandu	Nanglabhare_7Ka2	592	Private
180	Kathmandu	Nanglabhare_7Ka2	427	Private
181	Kathmandu	Nanglabhare_7Ka2	170	Private
182	Kathmandu	Nanglabhare_7Ka2	10001	Government
183	Kathmandu	Nanglabhare_7Ka2	169	Private
184	Kathmandu	Nanglabhare_7Ka2	168	Private
185	Kathmandu	Nanglabhare_7Ka2	215	Private
186	Kathmandu	Nanglabhare_7Ka2	217	Private
187	Kathmandu	Nanglabhare_7Ka2	216	Private
188	Kathmandu	Nanglabhare_7Ka2	167	Private
189	Kathmandu	Nanglabhare_7Ka2	165	Private
190	Kathmandu	Nanglabhare_7Ka2	251	Private
191	Kathmandu	Nanglabhare_7Ka2	252	Private
192	Kathmandu	Nanglabhare_7Ka2	253	Private
193	Kathmandu	Nanglabhare_7Ka2	254	Private
194	Kathmandu		0	Government
195	Kathmandu	Nanglabhare_7ka1	267	Private
196	Kathmandu	Nanglabhare_7ka1	268	Private
197	Kathmandu	Nanglabhare_7ka1	255	Private
198	Kathmandu	Nanglabhare_7ka1	568	Private
199	Kathmandu	Nanglabhare_7ka1	256	Private
200	Kathmandu	Nanglabhare_7ka1	266	Private
201	Kathmandu	Nanglabhare_7ka1	567	Private
202	Kathmandu	Nanglabhare_7ka1	264	Private
203	Kathmandu	Nanglabhare_7ka1	263	Private
204	Kathmandu	Nanglabhare_7ka1	566	Private
205	Kathmandu	Nanglabhare_7ka1	262	Private
206	Kathmandu	Nanglabhare_7ka1	561	Private
207	Kathmandu	Nanglabhare_7ka1	270	Private
208	Kathmandu	Nanglabhare_7ka1	260	Private
209	Kathmandu	Nanglabhare_7ka1	273	Private
210	Kathmandu	Nanglabhare_7ka1	280	Private
211	Kathmandu	Nanglabhare_7ka1	281	Private
212	Kathmandu	Nanglabhare_7ka1	538	Private
213	Kathmandu	Nanglabhare_7ka1	537	Private

नेपाल सरकार
वन तथा वीदीकरण मन्त्रालय
सिन्धुखोला, काठमाडौं



Handwritten signature

STATE OF NEPAL
MINISTRY OF FOREST AND SOIL CONSERVATION
Handwritten signature

S. No.	District	Map Number	Parcel No.	Land Ownership
214	Kathmandu	Nanglabhare 7ka1	284	Private
215	Kathmandu	Nanglabhare 7ka1	279	Private
216	Kathmandu	Nanglabhare 7ka1	277	Private
217	Kathmandu	Nanglabhare 7ka1	278	Private
218	Kathmandu	Nanglabhare 7ka1	292	Private
219	Kathmandu	Nanglabhare 7ka1	543	Private
220	Kathmandu	Nanglabhare 7ka1	544	Private
221	Kathmandu	Nanglabhare 7ka1	287	Private
222	Kathmandu	Nanglabhare 7ka1	424	Private
223	Kathmandu	Nanglabhare 7ka1	285	Private
224	Kathmandu	Nanglabhare 7ka1	423	Private
225	Kathmandu	Nanglabhare 7ka1	289	Private
226	Kathmandu	Nanglabhare 7ka1	288	Private
227	Kathmandu	Nanglabhare 7ka1	315	Private
228	Kathmandu	Nanglabhare 7ka1	461	Private
229	Kathmandu	Nanglabhare 7ka1	460	Private
230	Kathmandu	Nanglabhare 7ka1	307	Private
231	Kathmandu	Nanglabhare 7ka1	308	Private
232	Kathmandu	Nanglabhare 7ka1	314	Private
233	Kathmandu	Nanglabhare 7ka1	313	Private
234	Kathmandu	Nanglabhare 7ka1	312	Private
235	Kathmandu	Nanglabhare 7ka1	311	Private
236	Kathmandu	Nanglabhare 7ka1	535	Private
237	Kathmandu	Nanglabhare 7ka1	310	Private
238	Kathmandu	Nanglabhare 7ka1	400	Government
239	Kathmandu	Nanglabhare 7ka1	401	Government
240	Kathmandu	Nanglabhare 7ka1	10010	Government
241	Kathmandu	Nanglabhare 7ka1	404	Private
242	Kathmandu	Nanglabhare 7ka1	10009	Government
243	Kathmandu		0	Government
244	Kathmandu	Lapsipedi 8 cha 1	80	Private
245	Kathmandu	Lapsipedi 8 cha 1	79	Private
246	Kathmandu	Lapsipedi 8 cha 1	65	Government
247	Kathmandu	Lapsipedi 8 cha 1	67	Government
248	Kathmandu	Lapsipedi 8 cha 1	66	Private
249	Kathmandu	Lapsipedi 8 cha 1	65	Government
250	Kathmandu	Lapsipedi 8chha 2	10001	Government
251	Kathmandu	Lapsipedi 8chha 2	64	Government
252	Kathmandu	Lapsipedi 8 cha 1	65	Government
253	Kathmandu	Lapsipedi 8chha 2	64	Government
254	Kathmandu	Lapsipedi 8 cha 1	10001	Government
255	Kathmandu	Lapsipedi 8chha 2	64	Government
256	Kathmandu	Lapsipedi 8chha 2	70	Private

नेपाल सरकार
वन तथा वातावरण मन्त्रालय
सिद्धेश्वर, काठमाडौं




Handwritten signature



S. No.	District	Map Number	Parcel No.	Land Ownership
257	Kathmandu	Lapsiphedhi 8chha 2	70	Private
258	Kathmandu	Lapsiphedhi 8 cha 1	10001	Government
259	Kathmandu	Lapsiphedhi 8chha 2	60	Government
260	Kathmandu	Lapsiphedhi 8chha 2	60	Government
261	Kathmandu	Nanglabhare 9 gha 2	10003	Government
262	Kathmandu	Nanglabhare 9 gha 2	159	Government
263	Kathmandu	Lapsiphedhi 8chha 2	60	Government
264	Kathmandu	Nanglabhare 9 gha 2	159	Government
265	Kathmandu	Lapsiphedhi 8chha 2	10001	Government
266	Kathmandu	Nanglabhare 9 gha 2	10003	Government
267	Kathmandu	Lapsiphedhi 8chha 2	10001	Government
268	Kathmandu	Nanglabhare 9 gha 2	159	Government
269	Kathmandu	Nanglabhare 9 gha 2	164	Private
270	Kathmandu	Nanglabhare 9 gha 2	157	Private
271	Kathmandu	Nanglabhare 9 gha 2	158	Private
272	Kathmandu	Nanglabhare 9 gha 2	10002	Government
273	Kathmandu	Nanglabhare 9 gha 2	10002	Government
274	Kathmandu	Nanglabhare 9 Nga 2	102	Government
275	Kathmandu	Nanglabhare 9 gha 2	158	Private
276	Kathmandu	Nanglabhare 9 Nga 2	102	Government
277	Kathmandu	Nanglabhare 9 gha 2	10002	Government
278	Kathmandu	Nanglabhare 9 Nga 2	94001	Government
279	Kathmandu	Nanglabhare 9 Nga 2	94001	Government
280	Kathmandu	Nanglabhare 9 Nga 2	102	Government
281	Kathmandu	Nanglabhare 9 gha 2	159	Government
282	Kathmandu	Nanglabhare 9 Nga 2	102	Government
283	Kathmandu	Nanglabhare 9 gha 2	159	Government
284	Kathmandu	Nanglabhare 9 Nga 2	94001	Government
285	Kathmandu		0	Government
286	Kathmandu	Nanglabhare 9 Nga 1	99	Government
287	Kathmandu	Nanglabhare 9 Nga 1	99	Government
288	Kathmandu	Nanglabhare 9 Nga 2	94001	Government
289	Kathmandu	Nanglabhare 9 Nga 1	62	Private
290	Kathmandu	Nanglabhare 9 Nga 1	10020	Private
291	Kathmandu	Nanglabhare 9 Nga 1	61	Private
292	Kathmandu	Nanglabhare 9 Nga 1	60	Private
293	Kathmandu	Nanglabhare 9 Nga 1	10015	Private
294	Kathmandu	Nanglabhare 9 Nga 1	5	Private
295	Kathmandu	Nanglabhare 9 Nga 1	3	Private
296	Kathmandu	Nanglabhare 9 Nga 1	52	Private
297	Kathmandu	Nanglabhare 9 Nga 1	6	Private
298	Kathmandu	Nanglabhare 9 Nga 1	7	Private
299	Kathmandu	Nanglabhare 9 Nga 1	9	Private



Handwritten signature in black ink.




S. No.	District	Map Number	Parcel No.	Land Ownership
300	Kathmandu	Nanglabhare 9 Nga 1	101	Government
301	Kathmandu	Nanglabhare 9 Nga 1	10	Private
302	Kathmandu	Nanglabhare 9 Nga 1	11	Government
303	Sindhupalchok		0	Government
304	Sindhupalchok	1570763	906	Government
305	Sindhupalchok	1570763	908	Private
306	Sindhupalchok	1570763	909	Private
307	Sindhupalchok	1570763	910	Private
308	Sindhupalchok	1570763	453	Government
309	Sindhupalchok	1570763	883	Government
310	Sindhupalchok	1570763	911	Private
311	Sindhupalchok	1570763	914	Private
312	Sindhupalchok	1570763	916	Private
313	Sindhupalchok	1570763	917	Private
314	Sindhupalchok	1570763	918	Private
315	Sindhupalchok	1570763	919	Private
316	Sindhupalchok	1570763	454	Private
317	Sindhupalchok	1570763	452	Private
318	Sindhupalchok	1570763	451	Private
319	Sindhupalchok	1570763	450	Private
320	Sindhupalchok	1570763	458	Private
321	Sindhupalchok	1570763	456	Private
322	Sindhupalchok	1570763	447	Government
323	Sindhupalchok	1570763	1398	Private
324	Sindhupalchok	1570763	457	Private
325	Sindhupalchok	1570763	1397	Private
326	Sindhupalchok	1570763	442	Private
327	Sindhupalchok	1570763	443	Private
328	Sindhupalchok	1570763	468	Private
329	Sindhupalchok	1570763	440	Private
330	Sindhupalchok	1570763	441	Private
331	Sindhupalchok	1570763	439	Private
332	Sindhupalchok	1570763	488	Private
333	Sindhupalchok	1570763	438	Government
334	Sindhupalchok	1570763	436	Private
335	Sindhupalchok	1570763	437	Private
336	Sindhupalchok	1570763	489	Private
337	Sindhupalchok	1570763	490	Private
338	Sindhupalchok	1570763	491	Private
339	Sindhupalchok	1570763	341	Government
340	Sindhupalchok	1570763	340	Private
341	Sindhupalchok	1570763	2823	Private
342	Sindhupalchok	1570763	2824	Private


नेपाल सरकार
वातावरण मन्त्रालय
सिंहदरवार, काठमाडौं



सिंहदरवार



S. No.	District	Map Number	Parcel No.	Land Ownership
343	Sindhupalchok	1570763	339	Private
344	Sindhupalchok	1570763	337	Private
345	Sindhupalchok	1570763	343	Private
346	Sindhupalchok	1570763	344	Private
347	Sindhupalchok	1570763	393	Government
348	Sindhupalchok	1570763	345	Private
349	Sindhupalchok	1570763	334	Government
350	Sindhupalchok	1570763	346	Private
351	Sindhupalchok	1570763	2811	Private
352	Sindhupalchok	1570763	222	Private
353	Sindhupalchok	1570763	2724	Private
354	Sindhupalchok	1570763	278	Private
355	Sindhupalchok	1570763	279	Private
356	Sindhupalchok	1570763	262	Private
357	Sindhupalchok	1570763	223	Government
358	Sindhupalchok	1570763	277	Government
359	Sindhupalchok	1570763	263	Private
360	Sindhupalchok	1570763	226	Private
361	Sindhupalchok	1570763	261	Private
362	Sindhupalchok	1570763	257	Government
363	Sindhupalchok	1570763	264	Private
364	Sindhupalchok	1570763	265	Private
365	Sindhupalchok	1570763	266	Private
366	Sindhupalchok	1570763	267	Private
367	Sindhupalchok	1570763	270	Private
368	Sindhupalchok	1570763	271	Private
369	Sindhupalchok	1570763	259	Private
370	Sindhupalchok	1570763	258	Private
371	Sindhupalchok	1570763	272	Private
372	Sindhupalchok	1570763	286	Private
373	Sindhupalchok	1570763	273	Private
374	Sindhupalchok	1570763	287	Private
375	Sindhupalchok	1570763	276	Private
376	Sindhupalchok	1570763	275	Private
377	Sindhupalchok	1570723	275	Private
378	Sindhupalchok	1570723	276	Private
379	Sindhupalchok	1570723	277	Government
380	Sindhupalchok	1570723	278	Private
381	Sindhupalchok	1570723	288	Private
382	Sindhupalchok	1570723	2931	Private
383	Sindhupalchok	1570723	2937	Private
384	Sindhupalchok	1570723	2921	Private
385	Sindhupalchok	1570723	1892	Private



Handwritten signature




Handwritten signature

S. No.	District	Map Number	Parcel No.	Land Ownership
386	Sindhupalchok	1570723	2933	Private
387	Sindhupalchok	1570723	1893	Private
388	Sindhupalchok	1570723	1894	Private
389	Sindhupalchok	1570723	1884	Private
390	Sindhupalchok	1570723	1896	Private
391	Sindhupalchok	1570723	1895	Private
392	Sindhupalchok	1570723	1876	Private
393	Sindhupalchok	1570723	1882	Private
394	Sindhupalchok	1570723	2761	Private
395	Sindhupalchok	1570723	1875	Private
396	Sindhupalchok	1570723	1727	Government
397	Sindhupalchok	1570723	1754	Private
398	Sindhupalchok	1570723	1752	Private
399	Sindhupalchok	1570723	1753	Private
400	Sindhupalchok	1570723	1755	Private
401	Sindhupalchok	1570723	1757	Private
402	Sindhupalchok	1570723	1759	Private
403	Sindhupalchok	1570723	1745	Private
404	Sindhupalchok	1570723	1747	Private
405	Sindhupalchok	1570723	1748	Private
406	Sindhupalchok	1570723	1746	Private
407	Sindhupalchok	1570723	1733	Private
408	Sindhupalchok	1570723	1734	Private
409	Sindhupalchok	1570723	1740	Private
410	Sindhupalchok	1570723	1737	Private
411	Sindhupalchok	1570723	1735	Private
412	Sindhupalchok	1570723	1736	Government
413	Sindhupalchok	1570723	1729	Private
414	Sindhupalchok	1570723	1552	Government
415	Sindhupalchok	1570723	941	Private
416	Sindhupalchok	1570723	940	Private
417	Sindhupalchok	1570723	942	Private
418	Sindhupalchok	1570723	939	Private
419	Sindhupalchok	1570723	1226	Private
420	Sindhupalchok	1570723	936	Private
421	Sindhupalchok	1570723	1225	Private
422	Sindhupalchok	1570723	935	Private
423	Sindhupalchok	1570723	1319	Private
424	Sindhupalchok	1570723	933	Private
425	Sindhupalchok	1570723	1318	Private
426	Sindhupalchok	1570723	1678	Private
427	Sindhupalchok	1570723	931	Private
428	Sindhupalchok	1570723	1458	Private

नेपाल सरकार
सिद्धिचरण मन्त्रालय
सिद्धिचरण, काठमाडौं




[Handwritten signature]



S. No.	District	Map Number	Parcel No.	Land Ownership
429	Sindhupalchok	1570723	1457	Private
430	Sindhupalchok	1570723	929	Private
431	Sindhupalchok	1570723	1390	Private
432	Sindhupalchok	1570723	926	Private
433	Sindhupalchok	1570723	925	Private
434	Sindhupalchok	1570723	880	Private
435	Sindhupalchok	1570723	921	Private
436	Sindhupalchok	1570723	922	Private
437	Sindhupalchok	1570723	1676	Private
438	Sindhupalchok	1570723	1675	Private
439	Sindhupalchok	1570723	882	Private
440	Sindhupalchok	1570723	884	Private
441	Sindhupalchok	1570723	999998	Government
442	Sindhupalchok	1570723	784	Private
443	Sindhupalchok	1570723	783	Private
444	Sindhupalchok	1570723	782	Private
445	Sindhupalchok	1570723	889	Private
446	Sindhupalchok	1570723	890	Private
447	Sindhupalchok	1570723	776	Private
448	Sindhupalchok	1570723	775	Private
449	Sindhupalchok	1570723	774	Private
450	Sindhupalchok	1570723	769	Private
451	Sindhupalchok	1570723	655	Private
452	Sindhupalchok	1570723	770	Private
453	Sindhupalchok	1570723	661	Private
454	Sindhupalchok	1570683	655	Private
455	Sindhupalchok	1570683	661	Private
456	Sindhupalchok	1570683	656	Private
457	Sindhupalchok	1570683	1175	Private
458	Sindhupalchok	1570683	762	Government
459	Sindhupalchok	1570683	1174	Private
460	Sindhupalchok	1570683	386	Private
461	Sindhupalchok	1570683	385	Private
462	Sindhupalchok	1570683	384	Private
463	Sindhupalchok	1570683	374	Private
464	Sindhupalchok	1570683	382	Private
465	Sindhupalchok	1570683	375	Private
466	Sindhupalchok	1570683	411	Private
467	Sindhupalchok	1570683	501	Private
468	Sindhupalchok	1570683	410	Private
469	Sindhupalchok	1570683	358	Private
470	Sindhupalchok	1570683	346	Private
471	Sindhupalchok	1570683	347	Private



Handwritten signature in blue ink.



Handwritten signature in blue ink.

S. No.	District	Map Number	Parcel No.	Land Ownership
472	Sindhupalchok	1570683	342	Private
473	Sindhupalchok	1570683	340	Private
474	Sindhupalchok	1570683	338	Government
475	Sindhupalchok	1570683	339	Private
476	Sindhupalchok	1570683	341	Private
477	Sindhupalchok	1570682	196	Private
478	Sindhupalchok	1570683	343	Private
479	Sindhupalchok	1570682	193	Private
480	Sindhupalchok	1570682	195	Private
481	Sindhupalchok	1570683	337	Private
482	Sindhupalchok	1570682	496	Government
483	Sindhupalchok	1570682	194	Private
484	Sindhupalchok	1570683	398	Private
485	Sindhupalchok	1570682	402	Private
486	Sindhupalchok	1570683	193	Private
487	Sindhupalchok	1570682	403	Private
488	Sindhupalchok	1570682	404	Private
489	Sindhupalchok	1570682	339	Private
490	Sindhupalchok	1570682	192	Government
491	Sindhupalchok	1570682	405	Private
492	Sindhupalchok	1570682	414	Government
493	Sindhupalchok	1570682	422	Private
494	Sindhupalchok	1570682	423	Private
495	Sindhupalchok	1570682	424	Private
496	Sindhupalchok	1570682	940	Private
497	Sindhupalchok	1570682	939	Private
498	Sindhupalchok	1570682	401	Private
499	Sindhupalchok	1570682	1020	Private
500	Sindhupalchok	1570682	378	Private
501	Sindhupalchok	1570682	1021	Private
502	Sindhupalchok	1570682	380	Private
503	Sindhupalchok	1570682	375	Private
504	Sindhupalchok	1570682	374	Private
505	Sindhupalchok	1570682	347	Government
506	Sindhupalchok	1570682	991	Private
507	Sindhupalchok	1570682	373	Private
508	Sindhupalchok	1570682	992	Private
509	Sindhupalchok	1570682	807	Private
510	Sindhupalchok	1570682	253	Private
511	Sindhupalchok	1570682	829	Private
512	Sindhupalchok	1570682	250	Private
513	Sindhupalchok	1570682	749	Private
514	Sindhupalchok	1570682	748	Private




Handwritten signature



S. No.	District	Map Number	Parcel No.	Land Ownership
515	Sindhupalchok	1570682	242	Private
516	Sindhupalchok	1570682	244	Private
517	Sindhupalchok	1570682	245	Private
518	Sindhupalchok	1570682	246	Private
519	Sindhupalchok	1570682	62	Private
520	Sindhupalchok	1570682	247	Private
521	Sindhupalchok	1570682	262	Private
522	Sindhupalchok	1570682	63	Private
523	Sindhupalchok	1570682	61	Government
524	Sindhupalchok	1570682	790	Private
525	Sindhupalchok	1570682	55	Private
526	Sindhupalchok	1570682	791	Private
527	Sindhupalchok	1570682	277	Private
528	Sindhupalchok	1570682	784	Private
529	Sindhupalchok	1570682	927	Private
530	Sindhupalchok	1570682	920	Private
531	Sindhupalchok	1570682	919	Private
532	Sindhupalchok	1570682	784	Private
533	Sindhupalchok	Haibung_3Ga	11	Government
534	Sindhupalchok	1570682	919	Private
535	Sindhupalchok	Haibung_3Ga	11	Government
536	Sindhupalchok	1570682	927	Private
537	Sindhupalchok	Haibung_3Ga	11	Government
538	Sindhupalchok	Haibung_3Ga	11	Government
539	Sindhupalchok	1570682	928	Private
540	Sindhupalchok	1570682	920	Private
541	Sindhupalchok	Haibung_3Ga	11	Government
542	Sindhupalchok	1570682	284	Private
543	Sindhupalchok	Haibung_3Ga	11	Government
544	Sindhupalchok	Haibung_3Ga	11	Government
545	Sindhupalchok	1570682	778	Private
546	Sindhupalchok	1570682	779	Private
547	Sindhupalchok	Haibung_3Ga	11	Government
548	Sindhupalchok	1570682	779	Private
549	Sindhupalchok	Haibung_3Ga	72	Government
550	Sindhupalchok	Haibung_3Ga	72	Government
551	Sindhupalchok	1570682	927	Private
552	Sindhupalchok	Haibung_3Ga	72	Government
553	Sindhupalchok	1570682	928	Private
554	Sindhupalchok	Haibung_3Ga	72	Government
555	Sindhupalchok	1570682	282	Private
556	Sindhupalchok	Haibung_3Ga	72	Government
557	Sindhupalchok	1570682	281	Private



Handwritten signature in blue ink.



Handwritten signature in blue ink.


S. No.	District	Map Number	Parcel No.	Land Ownership
558	Sindhupalchok	1570682	778	Private
559	Sindhupalchok	Haibung_3Ga	72	Government
560	Sindhupalchok	Haibung_3Ga	72	Government
561	Sindhupalchok	Haibung_3Ga	70	Private
562	Sindhupalchok	Haibung_3Ga	83	Private
563	Sindhupalchok	Haibung_3Ga	78	Private
564	Sindhupalchok	Haibung_3Ga	82	Private
565	Sindhupalchok	Haibung_3Ga	77	Private
566	Sindhupalchok	Haibung_3Ga	67	Private
567	Sindhupalchok	Haibung_3Ga	65	Private
568	Sindhupalchok	Haibung_3Ga	81	Private
569	Sindhupalchok	Haibung_3Ga	89	Private
570	Sindhupalchok	Haibung_3Ga	105	Private
571	Sindhupalchok	Haibung_3Ga	55	Private
572	Sindhupalchok	Haibung_3Ga	106	Private
573	Sindhupalchok	Haibung_3_Nya	46	Government
574	Sindhupalchok	Haibung_3Ga	55	Private
575	Sindhupalchok	Haibung_3_Nya	118	Private
576	Sindhupalchok	Haibung_3Ga	55	Private
577	Sindhupalchok	Haibung_3_Nya	118	Private
578	Sindhupalchok	Haibung_3Ga	79	Private
579	Sindhupalchok	Haibung_3_Nya	117	Private
580	Sindhupalchok	Haibung_3Ga	54	Private
581	Sindhupalchok	Haibung_3_Nya	118	Private
582	Sindhupalchok	Haibung_3_Nya	119	Private
583	Sindhupalchok	Haibung_3Ga	55	Private
584	Sindhupalchok	Haibung_3Ga	88	Private
585	Sindhupalchok	Haibung_3Ga	54	Private
586	Sindhupalchok	Haibung_3_Nya	119	Private
587	Sindhupalchok	Haibung_3_Nya	119	Private
588	Sindhupalchok	Haibung_3Ga	54	Private
589	Sindhupalchok	Haibung_3_Nya	105	Government
590	Sindhupalchok	Haibung_3_Nya	147	Private
591	Sindhupalchok	Haibung_3_Nya	148	Private
592	Sindhupalchok	Haibung_3_Nya	39	Private
593	Sindhupalchok	Haibung_3Ga	11	Government
594	Sindhupalchok	Haibung_3_Nya	119	Private
595	Sindhupalchok	Haibung_3Ga	52	Government
596	Sindhupalchok	Haibung_3_Nya	119	Private
597	Sindhupalchok	Haibung_3Ga	52	Government
598	Sindhupalchok	Haibung_3_Nya	48	Private
599	Sindhupalchok	Haibung_3_Nya	49	Private
600	Sindhupalchok	Haibung_3_Nya	32	Private



[Handwritten signature]



S. No.	District	Map Number	Parcel No.	Land Ownership
601	Sindhupalchok	Haibung_3_Nya	44	Government
602	Sindhupalchok	Haibung_3Ga	52	Government
603	Sindhupalchok	Haibung_3_Nya	44	Government
604	Sindhupalchok	Haibung_3Ga	11	Government
605	Sindhupalchok	Haibung_3_Nya	44	Government
606	Sindhupalchok	Haibung_3Jha	54	Government
607	Sindhupalchok		0	Government
608	Sindhupalchok	Haibung_3Jha	73	Private
609	Sindhupalchok	Haibung_3Jha	7	Government
610	Sindhupalchok	Haibung_3Jha	6	Private
611	Sindhupalchok	Haibung_3_cha	36	Government
612	Sindhupalchok	Haibung_3Jha	6	Private
613	Sindhupalchok	Haibung_3Jha	7	Government
614	Sindhupalchok	Haibung_3_cha	36	Government
615	Sindhupalchok	Haibung_3_cha	36	Government
616	Sindhupalchok	Haibung_3Jha	65	Private
617	Sindhupalchok	Haibung_3Jha	65	Private
618	Sindhupalchok	Haibung_3Jha	65	Private
619	Sindhupalchok	Haibung_3_cha	92	Private
620	Sindhupalchok	Haibung_3Jha	7	Government
621	Sindhupalchok	Haibung_3_cha	24	Private
622	Sindhupalchok	Haibung_3_cha	92	Private
623	Sindhupalchok	Haibung_3Jha	55	Government
624	Sindhupalchok	Haibung_3_cha	92	Private
625	Sindhupalchok	Haibung_3_cha	91	Private
626	Sindhupalchok	Haibung_3Jha	65	Private
627	Sindhupalchok	Haibung_3Jha	55	Government
628	Sindhupalchok	Haibung_3_cha	91	Private
629	Sindhupalchok	Haibung_3_cha	91	Private
630	Sindhupalchok	Haibung_3Jha	55	Government
631	Sindhupalchok	Haibung_3Jha	55	Government
632	Sindhupalchok	Haibung_3_cha	36	Government
633	Sindhupalchok		0	Government
634	Sindhupalchok		0	Government
635	Sindhupalchok	Haibung_3_cha	36	Government
636	Sindhupalchok	Haibung_3Gha	67	Private
637	Sindhupalchok	Haibung_3Gha	85	Private
638	Sindhupalchok	Haibung_3_cha	90	Private
639	Sindhupalchok	Haibung_3Gha	52	Private
640	Sindhupalchok	Haibung_3Gha	53	Private
641	Sindhupalchok	Haibung_3Gha	96	Private
642	Sindhupalchok	Haibung_3Gha	97	Private
643	Sindhupalchok	Haibung_3Gha	49	Government



Handwritten signature in blue ink.



Handwritten signature in blue ink.

S. No.	District	Map Number	Parcel No.	Land Ownership
644	Sindhupalchok	Haibung_3Gha	57	Government
645	Sindhupalchok	Haibung_3Gha	48	Government
646	Sindhupalchok	Haibung_3Gha	16	Government
647	Sindhupalchok	Haibung_3Gha	6	Private
648	Sindhupalchok	Haibung_3Gha	9	Private
649	Sindhupalchok	Haibung_3Gha	76	Private
650	Sindhupalchok	Haibung_3Gha	11	Private
651	Sindhupalchok	Haibung_3Gha	86	Private
652	Sindhupalchok	Haibung_3Gha	10	Private
653	Sindhupalchok	Haibung_3Gha	94	Private
654	Sindhupalchok	Haibung_3Gha	13	Private
655	Sindhupalchok	Haibung_3Gha	69	Private
656	Sindhupalchok	Haibung_5Gha	34	Government
657	Sindhupalchok	Haibung_3Gha	13	Private
658	Sindhupalchok	Haibung_3Gha	93	Private
659	Sindhupalchok	Haibung_3Gha	93	Private
660	Sindhupalchok	Haibung_5Gha	34	Government
661	Sindhupalchok	Haibung_3Gha	1	Private
662	Sindhupalchok	Haibung_5Gha	30	Government
663	Sindhupalchok	Haibung_5Gha	34	Government
664	Sindhupalchok	Haibung_3Gha	1	Private
665	Sindhupalchok	Haibung_5Gha	30	Government
666	Sindhupalchok	Haibung_3Gha	16	Government
667	Sindhupalchok	Haibung_5Gha	30	Government
668	Sindhupalchok	Haibung_3Ja	25	Government
669	Sindhupalchok	Haibung_3Gha	1	Private
670	Sindhupalchok	Haibung_5Gha	30	Government
671	Sindhupalchok	Haibung_3Gha	16	Government
672	Sindhupalchok	Haibung_3Ja	25	Government
673	Sindhupalchok	Haibung_5Gha	30	Government
674	Sindhupalchok	Haibung_5Gha	31	Private
675	Sindhupalchok	Haibung_5Gha	30	Government
676	Sindhupalchok	Haibung_3Ja	25	Government
677	Sindhupalchok	Haibung_3Ja	25	Government
678	Sindhupalchok	Haibung_5Gha	31	Private
679	Sindhupalchok	Haibung_3Ja	25	Government
680	Sindhupalchok	Haibung_5Gha	33	Private
681	Sindhupalchok	Haibung_5Gha	28	Private
682	Sindhupalchok	Haibung_5Gha	32	Private
683	Sindhupalchok	Haibung_3Ja	25	Government
684	Sindhupalchok	Haibung_5Gha	54	Government
685	Sindhupalchok	Haibung_5Gha	32	Private
686	Sindhupalchok	Haibung_5Gha	134	Private

नेपाल सरकार
वन तथा वातावरण मन्त्रालय
सिद्धरकार, काठमाडौं



[Handwritten signature]




[Handwritten signature]

S. No.	District	Map Number	Parcel No.	Land Ownership
687	Sindhupalchok	Haibung_5Gha	12	Private
688	Sindhupalchok	Haibung_5Gha	11	Private
689	Sindhupalchok	Haibung_5Gha	40	Private
690	Sindhupalchok	Haibung_5Gha	52	Government
691	Sindhupalchok	Haibung_5Gha	70	Private
692	Sindhupalchok	Haibung_5Gha	72	Private
693	Sindhupalchok	Haibung_5Gha	4	Private
694	Sindhupalchok	Haibung_5Gha	71	Private
695	Sindhupalchok	Haibung_5Gha	55	Private
696	Sindhupalchok	Haibung_5Gha	56	Private
697	Sindhupalchok	Haibung_5Gha	68	Private
698	Sindhupalchok	Haibung_5Gha	67	Private
699	Sindhupalchok	Haibung_5Gha	1	Private
700	Sindhupalchok	Haibung_5Gha	65	Private
701	Sindhupalchok	Haibung_5Gha	52	Government
702	Sindhupalchok	1570641	47	Private
703	Sindhupalchok	1570641	376	Private
704	Sindhupalchok	Haibung_5Gha	52	Government
705	Sindhupalchok	1570641	47	Private
706	Sindhupalchok	1570641	376	Private
707	Sindhupalchok	1570641	45	Private
708	Sindhupalchok	1570641	46	Private
709	Sindhupalchok	Haibung_5Gha	52	Government
710	Sindhupalchok	1570641	375	Private
711	Sindhupalchok	1570641	375	Private
712	Sindhupalchok	1570641	590	Private
713	Sindhupalchok	1570641	377	Private
714	Sindhupalchok	1570641	44	Private
715	Sindhupalchok	1570641	41	Private
716	Sindhupalchok	1570641	589	Private
717	Sindhupalchok	1570641	60	Private
718	Sindhupalchok	1570641	61	Private
719	Sindhupalchok	1570641	359	Private
720	Sindhupalchok	1570641	62	Government
721	Sindhupalchok	1570641	40	Private
722	Sindhupalchok	1570641	36	Private
723	Sindhupalchok	1570641	360	Private
724	Sindhupalchok	1570641	35	Private
725	Sindhupalchok	1570641	34	Private
726	Sindhupalchok	1570641	28	Government
727	Sindhupalchok	1570641	526	Private
728	Sindhupalchok	1570641	441	Private
729	Sindhupalchok	1570641	999987	Private



Handwritten signature in black ink.



Handwritten signature in black ink.

S. No.	District	Map Number	Parcel No.	Land Ownership
730	Sindhupalchok	1570641	543	Private
731	Sindhupalchok	1570641	473	Private
732	Sindhupalchok	1570641	999985	Private
733	Sindhupalchok	1570641	439	Private
734	Sindhupalchok	1570641	444	Private
735	Sindhupalchok	1570641	442	Private
736	Sindhupalchok	1570641	474	Private
737	Sindhupalchok	1570641	93	Government
738	Sindhupalchok	1570641	445	Private
739	Sindhupalchok	1570641	443	Private
740	Sindhupalchok	1570641	440	Private
741	Sindhupalchok	1570641	91	Private
742	Sindhupalchok	1570641	417	Government
743	Sindhupalchok	1570641	415	Private
744	Sindhupalchok	1570641	414	Government
745	Sindhupalchok	1570641	493	Private
746	Sindhupalchok	1570641	499	Private
747	Sindhupalchok	1570641	500	Private
748	Sindhupalchok	1570641	498	Private
749	Sindhupalchok	1570641	490	Private
750	Sindhupalchok	1570641	227	Government
751	Sindhupalchok	1570641	491	Private
752	Sindhupalchok	1570641	514	Private
753	Sindhupalchok	1570601	227	Government
754	Sindhupalchok	1570601	514	Private
755	Sindhupalchok	1570601	211	Private
756	Sindhupalchok	1570601	214	Private
757	Sindhupalchok	1570601	215	Private
758	Sindhupalchok	1570601	217	Private
759	Sindhupalchok	1570601	216	Private
760	Sindhupalchok	1570601	218	Private
761	Sindhupalchok	1570601	54	Government
762	Sindhupalchok	1570601	189	Private
763	Sindhupalchok		0	Government
764	Nuwakot	1020604	999960	Government
765	Nuwakot	1020604	796	Private
766	Nuwakot	1020604	650	Private
767	Nuwakot	1020604	509	Private
768	Nuwakot	1020604	685	Private
769	Nuwakot	1020604	684	Private
770	Nuwakot	1020604	649	Private
771	Nuwakot	1020604	412	Private
772	Nuwakot	1020605	535	Private

नेपाल सरकार
वन तथा वातावरण मन्त्रालय
सिंहदरबार, काठमाडौं



[Handwritten signature]



S. No.	District	Map Number	Parcel No.	Land Ownership
773	Nuwakot	1020605	96	Private
774	Nuwakot	1020605	537	Private
775	Nuwakot	1020605	93	Government
776	Nuwakot	1020605	97	Private
777	Nuwakot	1020605	447	Private
778	Nuwakot	1020605	118	Private
779	Nuwakot	1020605	117	Private
780	Nuwakot	1020604	413	Private
781	Nuwakot	1020604	140	Private
782	Nuwakot	1020605	116	Private
783	Nuwakot	1020606	116	Private
784	Nuwakot	1020605	115	Private
785	Nuwakot	1020606	145	Private.
786	Nuwakot	1020606	354	Private
787	Nuwakot	1020604	139	Private
788	Nuwakot	1020606	353	Private
789	Nuwakot	1020606	146	Private
790	Nuwakot	1020606	143	Private
791	Nuwakot	1020604	677	Private
792	Nuwakot	1020605	446	Private
793	Nuwakot	1020606	142	Private
794	Nuwakot	1020606	352	Private
795	Nuwakot	1020604	678	Private
796	Nuwakot	1020606	351	Private
797	Nuwakot	1020606	140	Private
798	Nuwakot	1020606	117	Government
799	Nuwakot	1020606	760	Government
800	Nuwakot	1020605	527	Private
801	Nuwakot	1020605	101	Private
802	Nuwakot	1020604	999960	Government
803	Nuwakot	1020605	272	Private
804	Nuwakot	1020606	280	Private
805	Nuwakot	1020606	223	Private
806	Nuwakot	1020606	281	Private
807	Nuwakot	1020604	143	Private
808	Nuwakot	1020606	216	Private
809	Nuwakot	1020606	760	Government
810	Nuwakot	1020605	337	Private
811	Nuwakot	1020605	273	Private
812	Nuwakot	1020604	144	Private
813	Nuwakot	1020606	1051	Private
814	Nuwakot	1020606	743	Government
815	Nuwakot	1020606	735	Private

नेपाल सरकार
सुदूरपश्चिम प्रदेश सरकार, काठमाडौं



Handwritten signature


OFFICIAL SEAL
Handwritten signature

S. No.	District	Map Number	Parcel No.	Land Ownership
816	Nuwakot	1020606	217	Private
817	Nuwakot	1020606	219	Private
818	Nuwakot	1020606	738	Private
819	Nuwakot	1020606	224	Private
820	Nuwakot	1020606	742	Private
821	Nuwakot	1020606	739	Private
822	Nuwakot	1020606	1409	Private
823	Nuwakot	1020605	107	Government
824	Nuwakot	1020606	1410	Private
825	Nuwakot	1020606	741	Private
826	Nuwakot	1020606	225	Private
827	Nuwakot	1020605	366	Private
828	Sindhupalchok	1020596	198	Private
829	Nuwakot	1020604	145	Private
830	Sindhupalchok	1020596	201	Private
831	Sindhupalchok	1020596	202	Private
832	Sindhupalchok	1020596	203	Private
833	Sindhupalchok	1020596	265	Government
834	Sindhupalchok	1020596	661	Private
835	Nuwakot	1020605	485	Private
836	Nuwakot	1020604	999981	Government
837	Sindhupalchok	1020596	197	Private
838	Nuwakot	1020604	356	Private
839	Nuwakot	1020605	109	Private
840	Nuwakot	1020606	745	Private
841	Nuwakot	1020605	12	Private
842	Sindhupalchok	1020596	660	Private
843	Nuwakot	1020607	638	Government
844	Nuwakot	1020606	1714	Private
845	Nuwakot	1020605	429	Private
846	Nuwakot	1020604	357	Private
847	Nuwakot	1020605	378	Private
848	Sindhupalchok	1020596	492	Government
849	Sindhupalchok	1020596	748	Private
850	Nuwakot	1020605	10	Private
851	Nuwakot	1020606	744	Private
852	Nuwakot	1020605	9	Private
853	Nuwakot	1020604	107	Private
854	Sindhupalchok	1020596	749	Private
855	Nuwakot	1020606	1715	Private
856	Nuwakot	1020604	172	Private
857	Nuwakot	1020605	11	Private
858	Nuwakot	1020605	375	Private

नेपाल सरकार
सिंहदरबार, काठमाडौं



Handwritten signature




S. No.	District	Map Number	Parcel No.	Land Ownership
859	Nuwakot	1020605	173	Private
860	Nuwakot	1020604	386	Private
861	Nuwakot	1020605	148	Private
862	Nuwakot	1020606	1864	Private
863	Nuwakot	1020604	106	Private
864	Nuwakot	1020607	1864	Private
865	Nuwakot	1020605	149	Private
866	Nuwakot	1020607	1580	Private
867	Nuwakot	1020605	150	Private
868	Nuwakot	1020606	1863	Private
869	Nuwakot	1020605	151	Private
870	Nuwakot	1020607	1863	Private
871	Nuwakot	1020607	1579	Private
872	Nuwakot	1020604	393	Private
873	Nuwakot	1020604	394	Private
874	Nuwakot	1020604	105	Private
875	Nuwakot	1020604	172	Government
876	Nuwakot	1020604	421	Private
877	Nuwakot	1020604	125	Private
878	Nuwakot	1020605	269	Private
879	Nuwakot	1020605	390	Private
880	Nuwakot	1020604	62	Private
881	Nuwakot	1020603	62	Private
882	Nuwakot	1020567	519	Government
883	Nuwakot	1020567	1578	Private
884	Nuwakot	1020566	290	Government
885	Nuwakot	1020565	107	Private
886	Nuwakot	1020565	11	Private
887	Nuwakot	1020565	10	Private
888	Nuwakot	1020565	9	Private
889	Nuwakot	1020565	375	Private
890	Nuwakot	1020565	148	Private
891	Nuwakot	1020565	149	Private
892	Nuwakot	1020565	999729	Government
893	Nuwakot	1020565	150	Private
894	Nuwakot	1020565	999752	Private
895	Nuwakot	1020565	298	Private
896	Nuwakot	1020565	297	Private
897	Nuwakot	1020564	999877	Government
898	Nuwakot	1020564	105	Private
899	Nuwakot	1020564	106	Private
900	Nuwakot	1020564	350	Private
901	Nuwakot	1020564	999883	Private

नेपाल सरकार
सिद्धिचरण मन्त्रालय
सिद्धिचरण, काठमाडौं



Handwritten signature



S. No.	District	Map Number	Parcel No.	Land Ownership
902	Nuwakot	1020564	386	Private
903	Nuwakot	1020564	394	Private
904	Nuwakot	1020564	272	Private
905	Nuwakot	1020564	126	Private
906	Nuwakot	1020564	125	Private
907	Nuwakot	1020564	62	Private
908	Nuwakot	1020563	62	Private
909	Nuwakot	1020567	845	Private
910	Nuwakot	1020563	61	Private
911	Nuwakot	1020567	550	Private
912	Nuwakot	1020563	59	Private
913	Nuwakot	1020563	58	Private
914	Nuwakot	1020565	363	Private
915	Nuwakot	1020564	395	Private
916	Nuwakot	1020563	132	Government
917	Nuwakot	1020565	374	Private
918	Nuwakot	1020564	60	Private
919	Nuwakot	1020565	364	Private
920	Nuwakot	1020564	228	Private
921	Nuwakot	1020564	385	Private
922	Nuwakot	1020564	387	Private
923	Nuwakot	1020567	844	Private
924	Nuwakot	1020564	229	Private
925	Nuwakot	1020563	60	Private
926	Nuwakot	1020563	57	Private
927	Nuwakot	1020567	1100	Private
928	Nuwakot	1020567	553	Private
929	Nuwakot	1020565	480	Private
930	Nuwakot	1020567	1101	Private
931	Nuwakot	1020565	479	Private
932	Nuwakot	1020563	1056	Government
933	Nuwakot	1020563	1096	Private
934	Nuwakot	1020563	56	Private
935	Nuwakot	1020563	1304	Private
936	Nuwakot	1020563	391	Private
937	Nuwakot	1020563	999964	Government
938	Nuwakot	1020563	1079	Private
939	Nuwakot	1020563	390	Private
940	Nuwakot	1020563	392	Private
941	Nuwakot	1020563	47	Private
942	Nuwakot	1020563	53	Government
943	Nuwakot	1020563	46	Private
944	Nuwakot	1020563	44	Private

नेपाल सरकार
बिहार मन्त्रालय
सिंहदरवार, काठमाडौं



[Handwritten signature]




S. No.	District	Map Number	Parcel No.	Land Ownership
988	Sindhupalchok	1020595	473	Government
989	Nuwakot	1020567	22	Government
990	Nuwakot	1020567	174	Government
991	Sindhupalchok	1020595	542	Private
992	Sindhupalchok	1020595	504	Private
993	Sindhupalchok	1020595	503	Private
994	Nuwakot	1020567	492	Private
995	Sindhupalchok	1020595	506	Private
996	Nuwakot	1020567	180	Private
997	Nuwakot	1020568	410	Private
998	Nuwakot	1020567	178	Private
999	Nuwakot	1020568	408	Private
1000	Nuwakot	1020567	691	Private
1001	Nuwakot	1020568	409	Private
1002	Nuwakot	1020568	407	Private
1003	Nuwakot	1020567	777	Private
1004	Nuwakot	1020568	405	Private
1005	Nuwakot	1020568	221	Private
1006	Nuwakot	1020568	317	Government
1007	Nuwakot	1020568	902	Private
1008	Nuwakot	1020567	176	Private
1009	Nuwakot	1020568	402	Private
1010	Nuwakot	1020568	404	Government
1011	Nuwakot	1020568	398	Private
1012	Nuwakot	1020568	222	Private
1013	Nuwakot	1020568	399	Private
1014	Nuwakot	1020567	182	Private
1015	Nuwakot	1020567	776	Private
1016	Sindhupalchok	1020595	505	Government
1017	Nuwakot	1020568	403	Private
1018	Nuwakot	1020568	308	Private
1019	Nuwakot	1020568	999988	Government
1020	Nuwakot	1020568	309	Private
1021	Nuwakot	1020568	310	Private
1022	Nuwakot	1020568	400	Private
1023	Nuwakot	1020568	349	Government
1024	Nuwakot	1020568	479	Private
1025	Nuwakot	1020568	316	Private
1026	Nuwakot	1020568	315	Private
1027	Nuwakot	1020568	232	Private
1028	Nuwakot	1020568	756	Private
1029	Nuwakot	1020568	389	Private
1030	Nuwakot	1020568	496	Private

नेपाल सरकार
सिंहदरवार, काठमाडौं



[Handwritten signature]




S. No.	District	Map Number	Parcel No.	Land Ownership
1031	Nuwakot	1020567	175	Private
1032	Nuwakot	1020568	314	Private
1033	Nuwakot	1020568	233	Private
1034	Nuwakot	1020568	220	Private
1035	Nuwakot	1020568	307	Private
1036	Sindhupalchok	1020595	508	Private
1037	Nuwakot	1020568	754	Private
1038	Nuwakot	1020568	240	Government
1039	Nuwakot	1020568	394	Private
1040	Nuwakot	1020568	683	Private
1041	Nuwakot	1020568	485	Private
1042	Nuwakot	1020568	682	Private
1043	Nuwakot	1020568	235	Private
1044	Nuwakot	1020568	397	Private
1045	Nuwakot	1020568	209	Government
1046	Nuwakot	1020568	208	Private
1047	Nuwakot	1020568	236	Private
1048	Nuwakot	1020568	238	Private
1049	Nuwakot	1020568	237	Private
1050	Nuwakot	1020568	781	Private
1051	Nuwakot	1020568	396	Private
1052	Nuwakot	1020568	207	Private
1053	Nuwakot	1020568	241	Private
1054	Nuwakot	1020568	239	Private
1055	Nuwakot	1020568	273	Private
1056	Sindhupalchok	1020595	510	Private
1057	Nuwakot	1020568	282	Private
1058	Nuwakot	1020568	403	Government
1059	Sindhupalchok	1020595	515	Private
1060	Nuwakot	1020568	395	Private
1061	Nuwakot	1020568	374	Private
1062	Sindhupalchok	1020595	509	Private
1063	Nuwakot	1020568	815	Private
1064	Nuwakot	1020568	280	Private
1065	Sindhupalchok	1020595	514	Private
1066	Nuwakot	1020568	821	Private
1067	Sindhupalchok	1020595	511	Private
1068	Nuwakot	1020568	794	Private
1069	Nuwakot	1020568	371	Private
1070	Nuwakot	1020568	283	Private
1071	Nuwakot	1020568	370	Private
1072	Nuwakot	1020568	795	Private
1073	Nuwakot	1020568	860	Private

नेपाल सरकार
सिन्धुपाल्चोक जिल्ला
सिन्धुपाल्चोक मन्त्रालय
काठमाडौं


2/2/1-10

AGAR

S. No.	District	Map Number	Parcel No.	Land Ownership
1074	Nuwakot	1020568	368	Private
1075	Nuwakot	1020568	859	Private
1076	Nuwakot	1020568	615	Private
1077	Nuwakot	1020568	616	Private
1078	Nuwakot	1020568	361	Private
1079	Nuwakot	1020568	523	Private
1080	Nuwakot	1020568	522	Private
1081	Nuwakot	1020568	521	Private
1082	Nuwakot	1020568	570	Private
1083	Nuwakot	1020568	519	Private
1084	Nuwakot	1020568	518	Private
1085	Nuwakot	1020568	362	Private
1086	Sindhupalchok	1020595	512	Private
1087	Nuwakot	1020568	516	Private
1088	Nuwakot	1020568	520	Private
1089	Nuwakot	1020569	657	Government
1090	Sindhupalchok	1020595	420	Government
1091	Nuwakot	1020568	512	Private
1092	Nuwakot	1020568	511	Private
1093	Nuwakot	1020569	772	Private
1094	Nuwakot	1020569	1026	Private
1095	Nuwakot	1020569	1039	Private
1096	Nuwakot	1020569	49	Private
1097	Nuwakot	1020569	45	Private
1098	Nuwakot	1020569	47	Government
1099	Nuwakot	1020569	1040	Private
1100	Nuwakot	1020569	1027	Private
1101	Nuwakot	1020569	1025	Private
1102	Nuwakot	1020569	1037	Private
1103	Sindhupalchok	1020595	446	Private
1104	Nuwakot	1020569	952	Private
1105	Sindhupalchok	1020595	437	Government
1106	Nuwakot	1020569	38	Private
1107	Nuwakot	1020569	37	Private
1108	Nuwakot	1020569	41	Private
1109	Nuwakot	1020569	944	Private
1110	Nuwakot	1020569	40	Private
1111	Sindhupalchok	1020595	426	Private
1112	Nuwakot	1020569	953	Private
1113	Nuwakot	1020569	39	Private
1114	Sindhupalchok	1020595	427	Government
1115	Sindhupalchok	1020595	422	Private
1116	Nuwakot	1020569	27	Private



Handwritten signature




S. No.	District	Map Number	Parcel No.	Land Ownership
1117	Sindhupalchok	1020595	423	Private
1118	Nuwakot	1020569	29	Private
1119	Nuwakot	1020569	999988	Government
1120	Sindhupalchok	1020595	428	Private
1121	Sindhupalchok	1020595	434	Private
1122	Nuwakot	1020569	522	Private
1123	Nuwakot	1020569	928	Private
1124	Sindhupalchok	1020595	430	Private
1125	Nuwakot	1020569	929	Private
1126	Nuwakot	1020569	586	Private
1127	Nuwakot	1020569	961	Private
1128	Nuwakot	1020569	870	Private
1129	Nuwakot	1020569	1087	Private
1130	Sindhupalchok	1020595	721	Private
1131	Nuwakot	1020569	1086	Private
1132	Sindhupalchok	1020595	433	Private
1133	Sindhupalchok	1020595	432	Private
1134	Nuwakot	1020569	868	Private
1135	Sindhupalchok	1020595	999998	Government
1136	Nuwakot	1020569	543	Private
1137	Sindhupalchok	1020595	720	Private
1138	Nuwakot	1020569	5	Private
1139	Nuwakot	1020570	5	Private
1140	Nuwakot	1020570	2	Private
1141	Nuwakot	1020570	1115	Private
1142	Nuwakot	1020569	895	Private
1143	Nuwakot	1020569	541	Private
1144	Nuwakot	1020570	135	Government
1145	Nuwakot	1020569	2	Private
1146	Nuwakot	1020569	542	Private
1147	Nuwakot	1020570	124	Private
1148	Nuwakot	1020570	123	Private
1149	Nuwakot	1020594	260	Government
1150	Nuwakot	1020570	139	Private
1151	Nuwakot	1020593	217	Government
1152	Nuwakot	1020593	409	Private
1153	Nuwakot	1020593	408	Private
1154	Nuwakot	1020593	410	Private
1155	Nuwakot	1020594	999992	Government
1156	Nuwakot	1020593	206	Private
1157	Nuwakot	1020593	216	Private
1158	Nuwakot	1020570	138	Private
1159	Nuwakot	1020594	269	Private

नेपाल सरकार
विद्युत तथा वातावरण मन्त्रालय
सिद्धेश्वर, काठमाडौं



Signature



S. No.	District	Map Number	Parcel No.	Land Ownership
1160	Nuwakot	1020594	270	Private
1161	Nuwakot	1020594	999999	Government
1162	Nuwakot	1020570	137	Private
1163	Nuwakot	1020593	205	Government
1164	Nuwakot	1020594	418	Private
1165	Nuwakot	1020594	248	Private
1166	Nuwakot	1020570	1029	Private
1167	Nuwakot	1020593	222	Private
1168	Nuwakot	1020594	222	Private
1169	Nuwakot	1020593	31	Private
1170	Nuwakot	1020570	136	Private
1171	Nuwakot	1020570	125	Private
1172	Nuwakot	1020594	221	Private
1173	Nuwakot	1020593	30	Private
1174	Nuwakot	1020594	281	Private
1175	Nuwakot	1020594	249	Private
1176	Nuwakot	1020593	402	Private
1177	Nuwakot	1020593	403	Private
1178	Nuwakot	1020593	29	Private
1179	Nuwakot	1020593	21	Government
1180	Nuwakot	1020570	144	Private
1181	Nuwakot	1020593	404	Private
1182	Nuwakot	1020594	282	Private
1183	Nuwakot	1020570	1028	Private
1184	Nuwakot	1020593	220	Private
1185	Nuwakot	1020570	149	Private
1186	Nuwakot	1020593	26	Private
1187	Nuwakot	1020593	20	Private
1188	Nuwakot	1020593	27	Private
1189	Nuwakot	1020593	1	Government
1190	Nuwakot	1020594	268	Private
1191	Nuwakot	1020594	267	Private
1192	Nuwakot	1020570	727	Private
1193	Nuwakot	1020570	728	Private
1194	Nuwakot	1020593	507	Private
1195	Nuwakot	1020594	417	Private
1196	Nuwakot	1020593	476	Government
1197	Nuwakot	1020594	279	Private
1198	Nuwakot	1020593	702	Private
1199	Nuwakot	1020593	700	Private
1200	Nuwakot	1020593	701	Private
1201	Nuwakot	1020593	426	Government
1202	Nuwakot	1020594	999997	Government



[Handwritten signature]



S. No.	District	Map Number	Parcel No.	Land Ownership
1203	Nuwakot	1020593	399	Private
1204	Nuwakot	1020570	148	Private
1205	Nuwakot	1020594	290	Private
1206	Nuwakot	1020593	498	Private
1207	Nuwakot	1020570	147	Private
1208	Nuwakot	1020594	289	Private
1209	Nuwakot	1020593	493	Private
1210	Nuwakot	1020594	288	Private
1211	Nuwakot	1020593	492	Private
1212	Nuwakot	1020593	491	Private
1213	Nuwakot		0	Government
1214	Nuwakot	1020594	999994	Government
1215	Nuwakot	1020594	286	Private
1216	Nuwakot	1020570	244	Government
1217	Nuwakot	1020570	490	Private
1218	Nuwakot	1020594	285	Private
1219	Nuwakot	1020594	287	Private
1220	Nuwakot	1020570	242	Private
1221	Nuwakot	1020594	630	Private
1222	Nuwakot	1020570	243	Private
1223	Nuwakot	1020595	538	Private
1224	Nuwakot	1020594	631	Private
1225	Nuwakot	1020570	911	Private
1226	Nuwakot	1020595	999994	Private
1227	Nuwakot	1020594	632	Private
1228	Nuwakot	1020594	492	Private
1229	Nuwakot	1020570	245	Private
1230	Nuwakot	1020595	35	Private
1231	Nuwakot	1020595	319	Private
1232	Nuwakot	1020595	305	Private
1233	Nuwakot	1020595	999996	Private
1234	Nuwakot	1020553	68	Government
1235	Nuwakot	1020530	1563	Government
1236	Nuwakot	1020552	432	Government
1237	Nuwakot	1020530	889	Government
1238	Nuwakot	1020530	931	Private
1239	Nuwakot	1020552	167	Government
1240	Nuwakot	1020552	316	Private
1241	Nuwakot	1020552	662	Private
1242	Nuwakot	1020552	667	Private
1243	Nuwakot	1020552	309	Government
1244	Nuwakot	1020552	660	Private
1245	Nuwakot	1020552	663	Private

Handwritten signature




Handwritten signature

S. No.	District	Map Number	Parcel No.	Land Ownership
1246	Nuwakot	1020552	661	Private
1247	Nuwakot	1020552	666	Private
1248	Nuwakot	1020552	664	Private
1249	Nuwakot	1020552	665	Private
1250	Nuwakot	1020552	262	Private
1251	Nuwakot	1020552	261	Private
1252	Nuwakot	1020552	256	Private
1253	Nuwakot	1020552	520	Private
1254	Nuwakot	1020552	743	Private
1255	Nuwakot	1020551	999999	Government
1256	Nuwakot	1020552	254	Private
1257	Nuwakot	1020552	742	Private
1258	Nuwakot	1020552	253	Private
1259	Nuwakot	1020552	522	Private
1260	Nuwakot	1020552	889	Private
1261	Nuwakot	1020552	744	Private
1262	Nuwakot	1020552	745	Private
1263	Nuwakot	1020552	750	Private
1264	Nuwakot	1020552	526	Private
1265	Nuwakot	1020552	252	Private
1266	Nuwakot	1020551	728	Private
1267	Nuwakot	1020552	751	Private
1268	Nuwakot	1020552	251	Private
1269	Nuwakot	1020552	740	Private
1270	Nuwakot	1020552	250	Private
1271	Nuwakot	1020552	249	Private
1272	Nuwakot	1020530	919	Private
1273	Nuwakot	1020530	918	Private
1274	Nuwakot	1020552	240	Private
1275	Nuwakot	1020551	727	Private
1276	Nuwakot	1020552	523	Private
1277	Nuwakot	1020552	741	Private
1278	Nuwakot	1020552	248	Private
1279	Nuwakot	1020530	884	Government
1280	Nuwakot	1020530	926	Private
1281	Nuwakot	1020551	279	Private
1282	Nuwakot	1020551	280	Private
1283	Nuwakot	1020543	106	Private
1284	Nuwakot	1020543	108	Private
1285	Nuwakot	1020530	924	Private
1286	Nuwakot	1020543	112	Private
1287	Nuwakot	1020543	113	Private
1288	Nuwakot	1020543	380	Government




Handwritten signature in blue ink.



S. No.	District	Map Number	Parcel No.	Land Ownership
1289	Nuwakot	1020543	98	Private
1290	Nuwakot	1020551	281	Private
1291	Nuwakot	1020543	921	Private
1292	Nuwakot	1020551	791	Private
1293	Nuwakot	1020551	790	Private
1294	Nuwakot	1020543	97	Private
1295	Nuwakot	1020543	780	Private
1296	Nuwakot	1020543	107	Private
1297	Nuwakot	1020551	289	Private
1298	Nuwakot	1020551	789	Private
1299	Nuwakot	1020543	837	Private
1300	Nuwakot	1020543	838	Private
1301	Nuwakot	1020543	86	Private
1302	Nuwakot	1020543	832	Private
1303	Nuwakot	1020551	282	Government
1304	Nuwakot	1020551	784	Private
1305	Nuwakot	1020530	870	Government
1306	Nuwakot	1020530	1617	Private
1307	Nuwakot	1020543	1021	Private
1308	Nuwakot	1020551	785	Private
1309	Nuwakot	1020544	87	Private
1310	Nuwakot	1020551	232	Private
1311	Nuwakot	1020543	87	Private
1312	Nuwakot	1020530	883	Private
1313	Nuwakot	1020544	999996	Government
1314	Nuwakot	1020551	267	Private
1315	Nuwakot	1020551	268	Private
1316	Nuwakot	1020551	233	Private
1317	Nuwakot	1020530	1613	Private
1318	Nuwakot	1020551	72	Government
1319	Nuwakot	1020530	882	Government
1320	Nuwakot	1020530	881	Private
1321	Nuwakot	1020543	892	Private
1322	Nuwakot	1020530	1769	Private
1323	Nuwakot	1020551	253	Private
1324	Nuwakot	1020530	999979	Private
1325	Nuwakot	1020530	1075	Private
1326	Nuwakot	1020543	1227	Private
1327	Nuwakot	1020531	1769	Private
1328	Nuwakot	1020543	1228	Private
1329	Nuwakot	1020542	1169	Private
1330	Nuwakot	1020542	1228	Private
1331	Nuwakot	1020530	880	Private



Handwritten signature in black ink.




Handwritten signature in black ink.

S. No.	District	Map Number	Parcel No.	Land Ownership
1332	Nuwakot	1020551	257	Private
1333	Nuwakot	1020530	1768	Private
1334	Nuwakot	1020543	891	Private
1335	Nuwakot	1020531	1076	Private
1336	Nuwakot	1020530	1288	Private
1337	Nuwakot	1020530	189	Private
1338	Nuwakot	1020530	879	Private
1339	Nuwakot	1020551	256	Private
1340	Nuwakot	1020542	275	Private
1341	Nuwakot	1020531	189	Private
1342	Nuwakot	1020542	264	Private
1343	Nuwakot	1020542	263	Private
1344	Nuwakot	1020541	443	Private
1345	Nuwakot	1020531	194	Private
1346	Nuwakot	1020541	444	Private
1347	Nuwakot	1020542	262	Government
1348	Nuwakot	1020542	747	Private
1349	Nuwakot	1020542	277	Private
1350	Nuwakot	1020542	261	Private
1351	Nuwakot	1020541	446	Government
1352	Nuwakot	1020542	1010	Private
1353	Nuwakot	1020531	188	Private
1354	Nuwakot	1020530	188	Private
1355	Nuwakot	1020530	878	Private
1356	Nuwakot	1020531	167	Private
1357	Nuwakot	1020542	1012	Private
1358	Nuwakot	1020542	257	Government
1359	Nuwakot	1020542	256	Private
1360	Nuwakot	1020551	11	Government
1361	Nuwakot	1020542	235	Private
1362	Nuwakot	1020531	186	Private
1363	Nuwakot	1020531	193	Private
1364	Nuwakot	1020541	447	Private
1365	Nuwakot	1020544	999994	Government
1366	Nuwakot	1020542	928	Private
1367	Nuwakot	1020530	187	Private
1368	Nuwakot	1020542	927	Private
1369	Nuwakot	1020542	380	Government
1370	Nuwakot	1020542	999987	Government
1371	Nuwakot	1020542	1134	Government
1372	Nuwakot	1020541	451	Private
1373	Nuwakot	1020542	1003	Private
1374	Nuwakot	1020542	2006	Private

नेपाल सरकार
वन तथा वातावरण मन्त्रालय
सिंहदरवार, काठमाडौं



[Handwritten signature]




S. No.	District	Map Number	Parcel No.	Land Ownership
1375	Nuwakot	1020531	187	Private
1376	Nuwakot	1020542	1196	Private
1377	Nuwakot	1020541	452	Private
1378	Nuwakot	1020542	1084	Private
1379	Nuwakot	1020542	1197	Private
1380	Nuwakot	1020542	260	Private
1381	Nuwakot	1020541	454	Private
1382	Nuwakot	1020531	192	Private
1383	Nuwakot	1020542	232	Private
1384	Nuwakot	1020531	191	Private
1385	Nuwakot	1020541	273	Private
1386	Nuwakot	1020544	72	Private
1387	Nuwakot	1020541	453	Private
1388	Nuwakot	1020542	999941	Government
1389	Nuwakot	1020542	1035	Private
1390	Nuwakot	1020542	1126	Private
1391	Nuwakot	1020541	457	Government
1392	Nuwakot	1020541	522	Private
1393	Nuwakot	1020541	1457	Private
1394	Nuwakot	1020544	71	Private
1395	Nuwakot	1020542	236	Government
1396	Nuwakot	1020541	506	Private
1397	Nuwakot	1020542	923	Private
1398	Nuwakot	1020541	272	Private
1399	Nuwakot	1020542	231	Private
1400	Nuwakot	1020531	202	Private
1401	Nuwakot	1020542	250	Private
1402	Nuwakot	1020541	1134	Government
1403	Nuwakot	1020541	1640	Private
1404	Nuwakot	1020541	513	Private
1405	Nuwakot	1020542	1966	Private
1406	Nuwakot	1020551	340	Private
1407	Nuwakot	1020541	279	Government
1408	Nuwakot	1020542	1083	Private
1409	Nuwakot	1020544	27	Private
1410	Nuwakot	1020531	205	Private
1411	Nuwakot	1020542	260	Private
1412	Nuwakot	1020544	646	Private
1413	Nuwakot	1020544	647	Private
1414	Nuwakot	1020531	203	Private
1415	Nuwakot	1020541	502	Private
1416	Nuwakot	1020541	2454	Private
1417	Nuwakot	1020544	648	Private

नेपाल सरकार
सिंहदरवार, काठमाडौं




Handwritten signature



S. No.	District	Map Number	Parcel No.	Land Ownership
1418	Nuwakot	1020544	685	Private
1419	Nuwakot	1020544	28	Private
1420	Nuwakot	1020542	1351	Private
1421	Nuwakot	1020544	139	Government
1422	Nuwakot	1020541	511	Private
1423	Nuwakot	1020542	253	Private
1424	Nuwakot	1020544	650	Private
1425	Nuwakot	1020541	1484	Private
1426	Nuwakot	1020531	164	Private
1427	Nuwakot	1020544	651	Private
1428	Nuwakot	1020551	548	Private
1429	Nuwakot	1020541	2455	Private
1430	Nuwakot	1020541	510	Private
1431	Nuwakot	1020542	259	Private
1432	Nuwakot	1020542	249	Government
1433	Nuwakot	1020541	2437	Private
1434	Nuwakot	1020542	1350	Private
1435	Nuwakot	1020541	2507	Private
1436	Nuwakot	1020531	464	Government
1437	Nuwakot	1020544	32	Private
1438	Nuwakot	1020531	1258	Private
1439	Nuwakot	1020542	258	Private
1440	Nuwakot	1020531	1438	Private
1441	Nuwakot	1020542	931	Private
1442	Nuwakot	1020542	932	Private
1443	Nuwakot	1020541	2508	Private
1444	Nuwakot	1020551	342	Private
1445	Nuwakot	1020531	1005	Private
1446	Nuwakot	1020551	549	Private
1447	Nuwakot	1020541	1581	Private
1448	Nuwakot	1020531	1006	Private
1449	Nuwakot	1020542	255	Private
1450	Nuwakot	1020544	24	Private
1451	Nuwakot	1020542	999948	Private
1452	Nuwakot	1020542	1384	Private
1453	Nuwakot	1020531	1441	Private
1454	Nuwakot	1020544	128	Private
1455	Nuwakot	1020551	343	Private
1456	Nuwakot	1020531	1440	Private
1457	Nuwakot	1020544	30	Private
1458	Nuwakot	1020544	29	Private
1459	Nuwakot	1020544	26	Private
1460	Nuwakot	1020544	27	Private



Handwritten signature




S. No.	District	Map Number	Parcel No.	Land Ownership
1461	Nuwakot	1020541	1248	Private
1462	Nuwakot	1020544	25	Government
1463	Nuwakot	1020544	28	Private
1464	Nuwakot	1020544	143	Private
1465	Nuwakot	1020531	1439	Private
1466	Nuwakot	1020541	1324	Private
1467	Nuwakot	1020541	1643	Private
1468	Nuwakot	1020541	1405	Private
1469	Nuwakot	1020544	482	Private
1470	Nuwakot	1020541	1406	Private
1471	Nuwakot	1020541	1407	Private
1472	Nuwakot	1020541	1642	Private
1473	Nuwakot	1020544	407	Private
1474	Nuwakot	1020531	293	Private
1475	Nuwakot	1020544	409	Private
1476	Nuwakot	1020541	1645	Private
1477	Nuwakot	1020541	268	Private
1478	Nuwakot	1020544	113	Private
1479	Nuwakot	1020531	294	Private
1480	Nuwakot	1020531	297	Private
1481	Nuwakot	1020544	119	Government
1482	Nuwakot	1020551	707	Private
1483	Nuwakot	1020544	549	Government
1484	Nuwakot	1020544	118	Private
1485	Nuwakot	1020544	546	Private
1486	Nuwakot	1020531	1301	Private
1487	Nuwakot	1020542	238	Private
1488	Nuwakot	1020531	1183	Private
1489	Nuwakot	1020544	545	Private
1490	Nuwakot	1020544	503	Private
1491	Nuwakot	1020531	295	Private
1492	Nuwakot	1020541	265	Government
1493	Nuwakot	1020544	547	Private
1494	Nuwakot	1020531	1302	Private
1495	Nuwakot	1020531	1299	Private
1496	Nuwakot	1020551	706	Private
1497	Nuwakot	1020531	1643	Private
1498	Nuwakot	1020531	1644	Private
1499	Nuwakot	1020544	117	Private
1500	Nuwakot	1020531	302	Private
1501	Nuwakot	1020531	1242	Private
1502	Nuwakot	1020531	1304	Private
1503	Nuwakot	1020551	704	Private

नेपाल सरकार
जग्गा तथा वन विभाग
सिन्धुखोला, काठमाडौं




Handwritten signature



S. No.	District	Map Number	Parcel No.	Land Ownership
1504	Nuwakot	1020541	256	Private
1505	Nuwakot	1020541	288	Private
1506	Nuwakot	1020551	367	Private
1507	Nuwakot	1020545	390	Government
1508	Nuwakot	1020544	544	Private
1509	Nuwakot	1020531	1303	Private
1510	Nuwakot	1020541	255	Private
1511	Nuwakot	1020541	259	Private
1512	Nuwakot	1020531	1645	Private
1513	Nuwakot	1020531	1646	Private
1514	Nuwakot	1020541	258	Government
1515	Nuwakot	1020541	254	Government
1516	Nuwakot	1020551	369	Private
1517	Nuwakot	1020541	245	Private
1518	Nuwakot	1020551	368	Private
1519	Nuwakot	1020550	594	Private
1520	Nuwakot	1020550	575	Private
1521	Nuwakot	1020550	598	Government
1522	Nuwakot	1020550	593	Private
1523	Nuwakot	1020551	391	Government
1524	Nuwakot	1020550	651	Government
1525	Nuwakot	1020550	502	Private
1526	Nuwakot	1020550	576	Private
1527	Nuwakot	1020551	370	Private
1528	Nuwakot	1020550	610	Private
1529	Nuwakot	1020550	608	Private
1530	Nuwakot	1020551	377	Government
1531	Nuwakot	1020541	2015	Private
1532	Nuwakot	1020550	534	Government
1533	Nuwakot	1020550	612	Private
1534	Nuwakot	1020541	249	Private
1535	Nuwakot	1020550	591	Private
1536	Nuwakot	1020541	250	Private
1537	Nuwakot	1020541	253	Private
1538	Nuwakot	1020541	2014	Private
1539	Nuwakot	1020531	999999	Government
1540	Nuwakot	1020550	613	Private
1541	Nuwakot	1020551	371	Private
1542	Nuwakot	1020541	2019	Private
1543	Nuwakot	1020531	999996	Government
1544	Nuwakot	1020541	190	Government
1545	Nuwakot	1020541	197	Private
1546	Nuwakot	1020550	29	Private



Handwritten signature




Handwritten signature

S. No.	District	Map Number	Parcel No.	Land Ownership
1547	Nuwakot	1020549	1048	Government
1548	Nuwakot	1020550	28	Government
1549	Nuwakot	1020549	1084	Private
1550	Nuwakot	1020541	2020	Private
1551	Nuwakot	1020549	1092	Private
1552	Nuwakot	1020549	953	Private
1553	Nuwakot	1020549	1188	Private
1554	Nuwakot	1020549	941	Private
1555	Nuwakot	1020549	954	Private
1556	Nuwakot	1020550	516	Private
1557	Nuwakot	1020549	956	Private
1558	Nuwakot	1020549	1051	Private
1559	Nuwakot	1020549	960	Private
1560	Nuwakot	1020549	955	Private
1561	Nuwakot	1020549	957	Private
1562	Nuwakot	1020549	1050	Private
1563	Nuwakot	1020541	2021	Private
1564	Nuwakot	1020549	96	Government
1565	Nuwakot	1020550	513	Private
1566	Nuwakot	1020549	1187	Private
1567	Nuwakot	1020541	1265	Private
1568	Nuwakot	1020549	952	Private
1569	Nuwakot	1020541	199	Government
1570	Nuwakot	1020549	47	Private
1571	Nuwakot	1020550	559	Private
1572	Nuwakot	1020541	2383	Private
1573	Nuwakot	1020550	554	Private
1574	Nuwakot	1020549	54	Private
1575	Nuwakot	1020549	48	Private
1576	Nuwakot	1020550	558	Private
1577	Nuwakot	1020550	565	Private
1578	Nuwakot	1020550	567	Private
1579	Nuwakot	1020549	1147	Private
1580	Nuwakot	1020550	119	Private
1581	Nuwakot	1020541	2382	Private
1582	Nuwakot	1020550	555	Private
1583	Nuwakot	1020549	52	Private
1584	Nuwakot	1020549	51	Private
1585	Nuwakot	1020550	128	Private
1586	Nuwakot	1020549	972	Private
1587	Nuwakot	1020550	127	Private
1588	Nuwakot	1020549	951	Private
1589	Nuwakot	1020550	126	Private




Handwritten signature in blue ink.





S. No.	District	Map Number	Parcel No.	Land Ownership
1590	Nuwakot	1020541	2385	Private
1591	Nuwakot	1020549	1148	Private
1592	Nuwakot	1020550	125	Private
1593	Nuwakot	1020549	949	Private
1594	Nuwakot	1020549	950	Private
1595	Nuwakot	1020550	124	Private
1596	Nuwakot	1020541	200	Private
1597	Nuwakot	1020541	2384	Private
1598	Nuwakot	1020550	105	Private
1599	Nuwakot	1020550	123	Private
1600	Nuwakot	1020541	2386	Private
1601	Nuwakot	1020550	590	Private
1602	Nuwakot	1020549	50	Private
1603	Nuwakot	1020549	1489	Private
1604	Nuwakot	1020549	1488	Private
1605	Nuwakot	1020541	2387	Private
1606	Nuwakot	1020550	591	Private
1607	Nuwakot	1020550	595	Private
1608	Nuwakot	1020541	201	Private
1609	Nuwakot	1020550	119	Private
1610	Nuwakot	1020550	597	Private
1611	Nuwakot	1020550	593	Private
1612	Nuwakot	1020548	251	Government
1613	Nuwakot	1020549	49	Private
1614	Nuwakot	1020541	170	Private
1615	Nuwakot	1020550	122	Private
1616	Nuwakot	1020541	169	Private
1617	Nuwakot	1020550	594	Private
1618	Nuwakot	1020541	168	Private
1619	Nuwakot	1020541	813	Private
1620	Nuwakot	1020550	26	Private
1621	Nuwakot	1020550	121	Private
1622	Nuwakot	1020550	665	Private
1623	Nuwakot	1020550	592	Private
1624	Nuwakot	1020531	1571	Private
1625	Nuwakot	1020541	670	Private
1626	Nuwakot	1020550	596	Private
1627	Nuwakot	1020541	774	Private
1628	Nuwakot	1020541	790	Private
1629	Nuwakot	1020549	12	Private
1630	Nuwakot	1020540	572	Private
1631	Nuwakot	1020545	502	Private
1632	Nuwakot	1020541	572	Private




Handwritten signature in black ink.



S. No.	District	Map Number	Parcel No.	Land Ownership
1633	Nuwakot	1020545	999999	Government
1634	Nuwakot	1020545	631	Private
1635	Nuwakot	1020545	515	Private
1636	Nuwakot	1020540	954	Private
1637	Nuwakot	1020541	773	Private
1638	Nuwakot	1020545	527	Private
1639	Nuwakot	1020540	586	Government
1640	Nuwakot	1020545	623	Private
1641	Nuwakot	1020545	526	Private
1642	Nuwakot	1020545	528	Private
1643	Nuwakot	1020540	560	Private
1644	Nuwakot	1020545	513	Private
1645	Nuwakot	1020547	716	Private
1646	Nuwakot	1020548	1572	Private
1647	Nuwakot	1020548	264	Private
1648	Nuwakot	1020547	715	Private
1649	Nuwakot	1020548	122	Private
1650	Nuwakot	1020545	693	Private
1651	Nuwakot	1020547	821	Private
1652	Nuwakot	1020548	105	Government
1653	Nuwakot	1020547	90	Government
1654	Nuwakot	1020540	561	Government
1655	Nuwakot	1020545	520	Private
1656	Nuwakot	1020540	366	Private
1657	Nuwakot	1020540	365	Government
1658	Nuwakot	1020545	521	Private
1659	Nuwakot	1020547	820	Private
1660	Nuwakot	1020540	565	Private
1661	Nuwakot	1020540	570	Private
1662	Nuwakot	1020548	261	Private
1663	Nuwakot	1020547	108	Government
1664	Nuwakot	1020540	363	Private
1665	Nuwakot	1020547	607	Private
1666	Nuwakot	1020540	364	Private
1667	Nuwakot	1020540	448	Government
1668	Nuwakot	1020540	459	Private
1669	Nuwakot	1020540	440	Government
1670	Nuwakot	1020545	519	Private
1671	Nuwakot	1020547	111	Private
1672	Nuwakot	1020540	563	Private
1673	Nuwakot	1020547	92	Private
1674	Nuwakot	1020540	478	Private
1675	Nuwakot	1020540	479	Private



Handwritten signature in blue ink.




Handwritten signature in blue ink.

S. No.	District	Map Number	Parcel No.	Land Ownership
1676	Nuwakot	1020546	538	Private
1677	Nuwakot	1020545	794	Private
1678	Nuwakot	1020540	476	Private
1679	Nuwakot	1020540	565	Private
1680	Nuwakot	1020540	1124	Private
1681	Nuwakot	1020547	96	Government
1682	Nuwakot	1020540	475	Private
1683	Nuwakot	1020540	477	Private
1684	Nuwakot	1020547	109	Private
1685	Nuwakot	1020540	474	Private
1686	Nuwakot	1020546	29	Government
1687	Nuwakot	1020531	355	Private
1688	Nuwakot	1020540	473	Private
1689	Nuwakot	1020540	481	Private
1690	Nuwakot	1020547	95	Private
1691	Nuwakot	1020547	641	Private
1692	Nuwakot	1020540	562	Private
1693	Nuwakot	1020540	472	Private
1694	Nuwakot	1020548	142	Private
1695	Nuwakot	1020546	12	Private
1696	Nuwakot	1020547	83	Private
1697	Nuwakot	1020540	552	Private
1698	Nuwakot	1020546	530	Private
1699	Nuwakot	1020531	1625	Private
1700	Nuwakot	1020540	544	Private
1701	Nuwakot	1020547	94	Private
1702	Nuwakot	1020540	471	Private
1703	Nuwakot	1020547	608	Private
1704	Nuwakot	1020546	100	Private
1705	Nuwakot	1020546	101	Private
1706	Nuwakot	1020540	551	Private
1707	Nuwakot	1020546	9	Private
1708	Nuwakot	1020540	470	Private
1709	Nuwakot	1020540	362	Private
1710	Nuwakot	1020540	483	Private
1711	Nuwakot	1020546	590	Private
1712	Nuwakot	1020547	93	Private
1713	Nuwakot	1020547	743	Private
1714	Nuwakot	1020548	555	Private
1715	Nuwakot	1020540	545	Private
1716	Nuwakot	1020548	143	Private
1717	Nuwakot	1020540	361	Private
1718	Nuwakot	1020548	141	Private

Handwritten signature




 नेपाल सरकार
 वन तथा वन्यजन्तु मन्त्रालय
 सिन्धुखोला, काठमाडौं


 STANTEC CONSULTING INTERNATIONAL LTD.

S. No.	District	Map Number	Parcel No.	Land Ownership
1719	Nuwakot	1020546	8	Private
1720	Nuwakot	1020531	1197	Private
1721	Nuwakot	1020546	7	Private
1722	Nuwakot	1020540	542	Private
1723	Nuwakot	1020545	495	Private
1724	Nuwakot	1020546	591	Private
1725	Nuwakot	1020546	10	Private
1726	Nuwakot	1020531	1196	Private
1727	Nuwakot	1020540	1021	Private
1728	Nuwakot	1020546	201	Government
1729	Nuwakot	1020546	6	Private
1730	Nuwakot	1020540	540	Government
1731	Nuwakot	1020546	99	Private
1732	Nuwakot	1020540	1020	Private
1733	Nuwakot	1020531	358	Private
1734	Nuwakot	1020547	725	Private
1735	Nuwakot	1020540	468	Private
1736	Nuwakot	1020540	546	Private
1737	Nuwakot	1020548	556	Private
1738	Nuwakot	1020547	726	Private
1739	Nuwakot	1020531	1626	Private
1740	Nuwakot	1020540	513	Private
1741	Nuwakot	1020546	19	Private
1742	Nuwakot	1020540	514	Private
1743	Nuwakot	1020540	512	Private
1744	Nuwakot	1020540	467	Private
1745	Nuwakot	1020540	515	Private
1746	Nuwakot	1020546	71	Private
1747	Nuwakot	1020540	509	Private
1748	Nuwakot	1020531	359	Private
1749	Nuwakot	1020540	511	Private
1750	Nuwakot	1020546	633	Private
1751	Nuwakot	1020540	547	Private
1752	Nuwakot	1020540	550	Private
1753	Nuwakot	1020540	510	Private
1754	Nuwakot	1020547	693	Private
1755	Nuwakot	1020547	22	Private
1756	Nuwakot	1020547	744	Private
1757	Nuwakot	1020531	1305	Private
1758	Nuwakot	1020547	694	Private
1759	Nuwakot	1020547	209	Private
1760	Nuwakot	1020545	611	Private
1761	Nuwakot	1020546	380	Private



Handwritten signature in blue ink.



Handwritten signature in black ink.

S. No.	District	Map Number	Parcel No.	Land Ownership
1762	Nuwakot	1020540	489	Government
1763	Nuwakot	1020540	541	Private
1764	Nuwakot	1020540	466	Private
1765	Nuwakot	1020531	1306	Private
1766	Nuwakot	1020547	21	Private
1767	Nuwakot	1020531	1297	Private
1768	Nuwakot	1020546	17	Private
1769	Nuwakot	1020540	465	Private
1770	Nuwakot	1020545	610	Private
1771	Nuwakot	1020547	640	Private
1772	Nuwakot	1020546	627	Private
1773	Nuwakot	1020545	17	Private
1774	Nuwakot	1020545	491	Private
1775	Nuwakot	1020531	363	Private
1776	Nuwakot	1020540	493	Private
1777	Nuwakot	1020540	491	Private
1778	Nuwakot	1020540	490	Private
1779	Nuwakot	1020545	557	Private
1780	Nuwakot	1020540	549	Private
1781	Nuwakot	1020546	77	Private
1782	Nuwakot	1020547	240	Government
1783	Nuwakot	1020540	999999	Private
1784	Nuwakot	1020540	494	Private
1785	Nuwakot	1020540	495	Private
1786	Nuwakot	1020540	496	Private
1787	Nuwakot	1020540	497	Private
1788	Nuwakot	1020546	175	Private
1789	Nuwakot	1020540	498	Private
1790	Nuwakot	1020540	499	Private
1791	Nuwakot	1020546	924	Private
1792	Nuwakot	1020546	2	Private
1793	Nuwakot	1020546	999983	Private
1794	Nuwakot	1020540	500	Private
1795	Nuwakot	1020545	493	Private
1796	Nuwakot	1020546	3	Private
1797	Nuwakot	1020531	1620	Private
1798	Nuwakot	1020545	494	Private
1799	Nuwakot	1020540	708	Private
1800	Nuwakot	1020540	501	Private
1801	Nuwakot	1020546	5	Private
1802	Nuwakot	1020531	1656	Private
1803	Nuwakot	1020531	361	Private
1804	Nuwakot	1020540	492	Private

नेपाल सरकार
जोत्तम विकास मन्त्रालय
सिन्धुपाल्चोक, काठमाडौं




[Handwritten signature]




[Handwritten signature]

S. No.	District	Map Number	Parcel No.	Land Ownership
1805	Nuwakot	1020540	502	Private
1806	Nuwakot	1020540	706	Private
1807	Nuwakot	1020546	97	Private
1808	Nuwakot	1020540	709	Private
1809	Nuwakot	1020540	503	Private
1810	Nuwakot	1020540	507	Private
1811	Nuwakot	1020540	508	Private
1812	Nuwakot	1020546	690	Private
1813	Nuwakot	1020540	707	Private
1814	Nuwakot	1020546	608	Private
1815	Nuwakot	1020547	138	Government
1816	Nuwakot	1020547	242	Private
1817	Nuwakot	1020548	194	Private
1818	Nuwakot	1020546	75	Private
1819	Nuwakot	1020546	96	Private
1820	Nuwakot	1020540	506	Private
1821	Nuwakot	1020540	464	Private
1822	Nuwakot	1020546	152	Government
1823	Nuwakot	1020547	709	Private
1824	Nuwakot	1020531	1298	Private
1825	Nuwakot	1020531	1657	Private
1826	Nuwakot	1020540	710	Private
1827	Nuwakot	1020546	923	Private
1828	Nuwakot	1020546	632	Private
1829	Nuwakot	1020546	151	Private
1830	Nuwakot	1020546	551	Private
1831	Nuwakot	1020546	76	Government
1832	Nuwakot	1020547	248	Private
1833	Nuwakot	1020540	505	Private
1834	Nuwakot	1020540	705	Private
1835	Nuwakot	1020548	649	Private
1836	Nuwakot	1020531	147	Private
1837	Nuwakot	1020546	548	Private
1838	Nuwakot	1020540	711	Private
1839	Nuwakot	1020547	241	Private
1840	Nuwakot	1020547	843	Private
1841	Nuwakot	1020540	704	Private
1842	Nuwakot	1020547	754	Private
1843	Nuwakot	1020546	533	Private
1844	Nuwakot	1020546	74	Private
1845	Nuwakot	1020547	5	Private
1846	Nuwakot	1020548	195	Private
1847	Nuwakot	1020546	1	Private




Handwritten signature in blue ink.



S. No.	District	Map Number	Parcel No.	Land Ownership
1848	Nuwakot	1020546	535	Private
1849	Nuwakot	1020547	251	Private
1850	Nuwakot	1020547	723	Private
1851	Nuwakot	1020546	582	Private
1852	Nuwakot	1020547	724	Private
1853	Nuwakot	1020548	648	Private
1854	Nuwakot	1020548	196	Private
1855	Nuwakot	1020547	755	Private
1856	Nuwakot	1020547	254	Government
1857	Nuwakot	1020506	532	Private
1858	Nuwakot	1020546	532	Private
1859	Nuwakot	1020548	198	Private
1860	Nuwakot	1020547	276	Private
1861	Nuwakot	1020548	189	Private
1862	Nuwakot	1020547	286	Government
1863	Nuwakot	1020548	216	Government
1864	Nuwakot	1020531	362	Private
1865	Nuwakot	1020548	212	Private
1866	Nuwakot	1020547	999986	Private
1867	Nuwakot	1020547	2	Private
1868	Nuwakot	1020531	140	Private
1869	Nuwakot	1020547	1	Private
1870	Nuwakot	1020547	999996	Private
1871	Nuwakot	1020546	75	Private
1872	Nuwakot	1020548	214	Private
1873	Nuwakot	1020548	215	Private
1874	Nuwakot	1020506	532	Private
1875	Nuwakot	1020508	523	Government
1876	Nuwakot	1020508	215	Private
1877	Nuwakot	1020508	500	Government
1878	Nuwakot	1020508	214	Private
1879	Nuwakot	1020508	216	Government
1880	Nuwakot	1020508	232	Private
1881	Nuwakot	1020508	198	Private
1882	Nuwakot	1020508	648	Private
1883	Nuwakot	1020508	430	Private
1884	Nuwakot	1020508	429	Private
1885	Nuwakot	1020508	635	Private
1886	Nuwakot	1020508	195	Private
1887	Nuwakot	1020507	394	Government
1888	Nuwakot	1020507	2	Private
1889	Nuwakot	1020507	1	Private
1890	Nuwakot	1020507	999999	Government

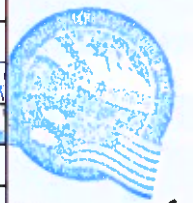


Handwritten signature




S. No.	District	Map Number	Parcel No.	Land Ownership
1891	Nuwakot	1020507	276	Private
1892	Nuwakot	1020507	329	Government
1893	Nuwakot	1020507	330	Private
1894	Nuwakot	1020507	327	Private
1895	Nuwakot	1020507	248	Private
1896	Nuwakot	1020507	310	Government
1897	Nuwakot	1020506	535	Private
1898	Nuwakot	1020506	534	Government
1899	Nuwakot	1020506	923	Private
1900	Nuwakot	1020506	924	Private
1901	Nuwakot	1020506	98	Private
1902	Nuwakot	1020506	97	Private
1903	Nuwakot	1020506	96	Private
1904	Nuwakot	1020506	444	Government
1905	Nuwakot	1020506	75	Private
1906	Nuwakot	1020506	437	Private
1907	Nuwakot	1020506	76	Government
1908	Nuwakot	1020506	436	Government
1909	Nuwakot	1020491	999944	Government
1910	Nuwakot	1020491	147	Private
1911	Nuwakot	1020500	999992	Government
1912	Nuwakot	1020508	436	Private
1913	Nuwakot	1020508	808	Private
1914	Nuwakot	1020506	530	Private
1915	Nuwakot	1020508	431	Private
1916	Nuwakot	1020508	799	Private
1917	Nuwakot	1020507	739	Private
1918	Nuwakot	1020508	434	Private
1919	Nuwakot	1020499	497	Government
1920	Nuwakot	1020499	837	Private
1921	Nuwakot	1020499	488	Government
1922	Nuwakot	1020508	253	Private
1923	Nuwakot	1020508	797	Private
1924	Nuwakot	1020507	370	Private
1925	Nuwakot	1020499	714	Private
1926	Nuwakot	1020506	833	Private
1927	Nuwakot	1020500	734	Private
1928	Nuwakot	1020499	767	Private
1929	Nuwakot	1020499	484	Private
1930	Nuwakot	1020499	768	Private
1931	Nuwakot	1020491	602	Private
1932	Nuwakot	1020499	892	Private
1933	Nuwakot	1020499	471	Private

नेपाल सरकार
सिद्धरबार, काठमाडौं



Handwritten signature




Handwritten signature

S. No.	District	Map Number	Parcel No.	Land Ownership
1934	Nuwakot	1020499	836	Private
1935	Nuwakot	1020499	487	Private
1936	Nuwakot	1020508	538	Private
1937	Nuwakot	1020499	493	Private
1938	Nuwakot	1020499	474	Private
1939	Nuwakot	1020499	483	Private
1940	Nuwakot	1020491	598	Government
1941	Nuwakot	1020491	597	Private
1942	Nuwakot	1020499	469	Private
1943	Nuwakot	1020499	466	Private
1944	Nuwakot	1020499	468	Private
1945	Nuwakot	1020499	465	Private
1946	Nuwakot	1020491	1352	Private
1947	Nuwakot	1020508	474	Private
1948	Nuwakot	1020499	475	Private
1949	Nuwakot	1020499	473	Private
1950	Nuwakot	1020499	463	Private
1951	Nuwakot	1020499	472	Private
1952	Nuwakot	1020491	1353	Private
1953	Nuwakot	1020499	462	Private
1954	Nuwakot	1020491	600	Private
1955	Nuwakot	1020499	458	Private
1956	Nuwakot	1020499	457	Private
1957	Nuwakot	1020491	1588	Private
1958	Nuwakot	1020499	464	Private
1959	Nuwakot	1020491	1589	Private
1960	Nuwakot	1020499	455	Private
1961	Nuwakot	1020499	456	Private
1962	Nuwakot	1020491	1417	Private
1963	Nuwakot	1020491	1322	Private
1964	Nuwakot	1020499	430	Government
1965	Nuwakot	1020499	439	Private
1966	Nuwakot	1020491	999993	Government
1967	Nuwakot	1020499	434	Private
1968	Nuwakot	1020499	440	Private
1969	Nuwakot	1020499	435	Private
1970	Nuwakot	1020499	436	Private
1971	Nuwakot	1020499	444	Government
1972	Nuwakot	1020499	802	Private
1973	Nuwakot	1020499	803	Private
1974	Nuwakot	1020499	446	Private
1975	Nuwakot	1020499	427	Private
1976	Nuwakot	1020499	426	Private

नेपाल सरकार
वन तथा वातावरण मन्त्रालय
सिद्धेश्वर, काठमाडौं



STANTEC CONSULTING INTERNATIONAL LTD.




S. No.	District	Map Number	Parcel No.	Land Ownership
1977	Nuwakot	1020499	487	Private
1978	Nuwakot	1020499	428	Private
1979	Nuwakot	1020499	449	Government
1980	Nuwakot	1020499	486	Private
1981	Nuwakot	1020499	424	Private
1982	Nuwakot	1020499	423	Private
1983	Nuwakot	1020499	412	Private
1984	Nuwakot	1020499	422	Private
1985	Nuwakot	1020492	999999	Government
1986	Nuwakot	1020499	413	Private
1987	Nuwakot	1020499	628	Government
1988	Nuwakot	1020499	744	Private
1989	Nuwakot	1020499	636	Private
1990	Nuwakot	1020499	663	Private
1991	Nuwakot	1020499	635	Private
1992	Nuwakot	1020492	789	Private
1993	Nuwakot	1020499	634	Private
1994	Nuwakot	1020492	788	Private
1995	Nuwakot	1020492	787	Private
1996	Nuwakot	1020499	633	Private
1997	Nuwakot	1020492	786	Private
1998	Nuwakot	1020499	632	Private
1999	Nuwakot	1020492	799	Government
2000	Nuwakot	1020492	800	Private
2001	Nuwakot	1020492	798	Private
2002	Nuwakot	1020499	631	Private
2003	Nuwakot	1020499	630	Private
2004	Nuwakot	1020499	611	Government
2005	Nuwakot	1020492	801	Private
2006	Nuwakot	1020499	624	Private
2007	Nuwakot	1020499	623	Private
2008	Nuwakot	1020492	805	Private
2009	Nuwakot	1020492	808	Private
2010	Nuwakot	1020499	627	Private
2011	Nuwakot	1020492	810	Private
2012	Nuwakot	1020492	811	Private
2013	Nuwakot	1020492	1669	Private
2014	Nuwakot	1020499	625	Private
2015	Nuwakot	1020492	809	Private
2016	Nuwakot	1020492	1670	Private
2017	Nuwakot	1020492	680	Government
2018	Nuwakot	1020492	770	Private
2019	Nuwakot	1020492	767	Private

नेपाल सरकार
राष्ट्रिय योजना आयोग मन्त्रालय
सिन्धुखोला, काठमाडौं



Handwritten signature



Handwritten signature

S. No.	District	Map Number	Parcel No.	Land Ownership
2020	Nuwakot	1020492	768	Private
2021	Nuwakot	1020492	769	Private
2022	Nuwakot	1020492	761	Private
2023	Nuwakot	1020492	1884	Private
2024	Nuwakot	1020492	1883	Private
2025	Nuwakot	1020492	765	Private
2026	Nuwakot	1020492	999987	Private
2027	Nuwakot	1020492	1776	Private
2028	Nuwakot	1020492	758	Government
2029	Nuwakot	1020492	763	Government
2030	Nuwakot	1020492	754	Private
2031	Nuwakot	1020498	999951	Government
2032	Nuwakot	1020498	1298	Private
2033	Nuwakot	1020499	1298	Private
2034	Nuwakot	1020492	762	Private
2035	Nuwakot	1020499	1297	Private
2036	Nuwakot	1020498	1295	Private
2037	Nuwakot	1020492	756	Private
2038	Nuwakot	1020498	639	Private
2039	Nuwakot	1020498	1296	Private
2040	Nuwakot	1020492	757	Private
2041	Nuwakot	1020498	257	Private
2042	Nuwakot	1020492	1638	Private
2043	Nuwakot	1020492	1639	Private
2044	Nuwakot	1020498	256	Private
2045	Nuwakot	1020492	665	Private
2046	Nuwakot	1020492	666	Private
2047	Nuwakot	1020498	255	Private
2048	Nuwakot	1020492	670	Private
2049	Nuwakot	1020492	667	Private
2050	Nuwakot	1020492	671	Private
2051	Nuwakot	1020492	672	Private
2052	Nuwakot	1020498	252	Private
2053	Nuwakot	1020492	677	Private
2054	Nuwakot	1020498	251	Private
2055	Nuwakot	1020498	253	Private
2056	Nuwakot	1020498	249	Private
2057	Nuwakot	1020492	676	Private
2058	Nuwakot	1020498	247	Private
2059	Nuwakot	1020492	675	Private
2060	Nuwakot	1020498	250	Private
2061	Nuwakot	1020492	674	Private
2062	Nuwakot	1020492	688	Private




[Handwritten signature]



S. No.	District	Map Number	Parcel No.	Land Ownership
2063	Nuwakot	1020492	673	Private
2064	Nuwakot	1020498	248	Private
2065	Nuwakot	1020498	210	Private
2066	Nuwakot	1020492	699	Government
2067	Nuwakot	1020492	664	Private
2068	Nuwakot	1020498	209	Private
2069	Nuwakot	1020498	208	Private
2070	Nuwakot	1020498	211	Private
2071	Nuwakot	1020492	663	Private
2072	Nuwakot	1020498	820	Private
2073	Nuwakot	1020492	656	Private
2074	Nuwakot	1020492	655	Private
2075	Nuwakot	1020498	821	Private
2076	Nuwakot	1020498	822	Private
2077	Nuwakot	1020492	694	Private
2078	Nuwakot	1020492	692	Private
2079	Nuwakot	1020498	999978	Government
2080	Nuwakot	1020492	693	Private
2081	Nuwakot	1020498	202	Private
2082	Nuwakot	1020498	203	Private
2083	Nuwakot	1020498	199	Private
2084	Nuwakot	1020498	197	Private
2085	Nuwakot	1020492	1642	Private
2086	Nuwakot	1020492	1450	Private
2087	Nuwakot	1020492	486	Private
2088	Nuwakot	1020492	1641	Private
2089	Nuwakot	1020498	196	Private
2090	Nuwakot	1020492	1640	Private
2091	Nuwakot	1020492	487	Private
2092	Nuwakot	1020498	116	Private
2093	Nuwakot	1020452	1450	Private
2094	Nuwakot	1020452	1641	Private
2095	Nuwakot	1020458	521	Private
2096	Nuwakot	1020458	999980	Government
2097	Nuwakot	1020452	499	Private
2098	Nuwakot	1020452	1642	Private
2099	Nuwakot	1020452	1645	Private
2100	Nuwakot	1020458	520	Private
2101	Nuwakot	1020452	498	Private
2102	Nuwakot	1020452	1646	Private
2103	Nuwakot	1020452	1647	Private
2104	Nuwakot	1020452	999814	Government
2105	Nuwakot	1020452	492	Private

Handwritten signature



Handwritten signature

S. No.	District	Map Number	Parcel No.	Land Ownership
2106	Nuwakot	1020452	1394	Private
2107	Nuwakot	1020458	519	Private
2108	Nuwakot	1020452	999861	Private
2109	Nuwakot	1020452	496	Private
2110	Nuwakot	1020452	493	Private
2111	Nuwakot	1020452	497	Private
2112	Nuwakot	1020452	516	Government
2113	Nuwakot	1020452	1291	Private
2114	Nuwakot	1020452	1310	Private
2115	Nuwakot	1020452	999751	Private
2116	Nuwakot	1020452	1251	Private
2117	Nuwakot	1020452	525	Private
2118	Nuwakot	1020452	519	Government
2119	Nuwakot	1020452	999878	Private
2120	Nuwakot	1020458	109	Private
2121	Nuwakot	1020452	520	Private
2122	Nuwakot	1020452	521	Private
2123	Nuwakot	1020458	108	Private
2124	Nuwakot	1020452	517	Private
2125	Nuwakot	1020452	521	Private
2126	Nuwakot	1020453	999714	Government
2127	Nuwakot	1020453	1915	Private
2128	Nuwakot	1020453	1914	Private
2129	Nuwakot	1020458	106	Private
2130	Nuwakot	1020452	999727	Government
2131	Nuwakot	1020458	932	Private
2132	Nuwakot	1020453	1258	Private
2133	Nuwakot	1020458	931	Private
2134	Nuwakot	1020458	104	Private
2135	Nuwakot	1020453	1912	Private
2136	Nuwakot	1020453	1913	Private
2137	Nuwakot	1020458	424	Private
2138	Nuwakot	1020458	999991	Government
2139	Nuwakot	1020458	425	Private
2140	Nuwakot	1020458	300	Government
2141	Nuwakot	1020458	421	Private
2142	Nuwakot	1020453	1907	Private
2143	Nuwakot	1020458	418	Private
2144	Nuwakot	1020458	423	Private
2145	Nuwakot	1020458	293	Private
2146	Nuwakot	1020458	295	Private
2147	Nuwakot	1020458	298	Private
2148	Nuwakot	1020458	297	Private

भारत सरकार
विद्युत विभाग
काठमाडौं



Handwritten signature



S. No.	District	Map Number	Parcel No.	Land Ownership
2149	Nuwakot	1020458	296	Private
2150	Nuwakot	1020453	1906	Private
2151	Nuwakot	1020458	415	Private
2152	Nuwakot	1020458	999981	Private
2153	Nuwakot	1020458	414	Private
2154	Nuwakot	1020458	348	Private
2155	Nuwakot	1020458	345	Private
2156	Nuwakot	1020458	416	Private
2157	Nuwakot	1020458	404	Private
2158	Nuwakot	1020458	503	Private
2159	Nuwakot	1020458	417	Private
2160	Nuwakot	1020458	388	Private
2161	Nuwakot	1020458	385	Private
2162	Nuwakot	1020458	386	Private
2163	Nuwakot	1020458	140	Private
2164	Nuwakot	1020458	387	Private
2165	Nuwakot	1020458	259	Private
2166	Nuwakot	1020458	389	Private
2167	Nuwakot	1020458	342	Private
2168	Nuwakot	1020458	340	Private
2169	Nuwakot	1020457	999999	Government
2170	Nuwakot	1020457	140	Private
2171	Nuwakot	1020457	139	Private
2172	Nuwakot	1020458	343	Private
2173	Nuwakot	1020457	75	Private
2174	Nuwakot	1020457	138	Government
2175	Nuwakot	1020457	76	Private
2176	Nuwakot	1020457	77	Private
2177	Nuwakot	1020457	70	Private
2178	Nuwakot	1020457	65	Private
2179	Nuwakot	1020457	61	Private
2180	Nuwakot	1020457	66	Private
2181	Nuwakot	1020457	59	Private
2182	Nuwakot	1020457	67	Private
2183	Nuwakot	1020457	58	Private
2184	Nuwakot	1020457	69	Private
2185	Nuwakot	1020457	57	Private
2186	Nuwakot	1020457	62	Private
2187	Nuwakot	1020457	55	Private
2188	Nuwakot	1020457	999995	Government
2189	Nuwakot	1020457	47	Private
2190	Nuwakot	1020453	1103	Private
2191	Nuwakot	1020453	1102	Private


नेपाल सरकार
विद्युत वितरण मन्त्रालय
सिन्धुखोला, काठमाडौं

21/2/2017

INTER-NATIONAL LAW
CONSULTING

AKR

S. No.	District	Map Number	Parcel No.	Land Ownership
2192	Nuwakot	1020453	1101	Private
2193	Nuwakot	1020456	225	Government
2194	Nuwakot	1020456	225	Government
2195	Nuwakot	1020453	1104	Private
2196	Nuwakot	1020453	1100	Private
2197	Nuwakot	1020455	1078	Private
2198	Nuwakot	1020455	1079	Private
2199	Nuwakot	1020456	295	Government
2200	Nuwakot	1020456	295	Government
2201	Nuwakot	1020456	999999	Government
2202	Nuwakot	1020456	999999	Government
2203	Nuwakot	1020456	186	Private
2204	Nuwakot	1020456	186	Private
2205	Nuwakot	1020456	347	Private
2206	Nuwakot	1020456	347	Private
2207	Nuwakot	1020456	180	Private
2208	Nuwakot	1020456	180	Private
2209	Nuwakot	1020456	349	Private
2210	Nuwakot	1020456	349	Private
2211	Nuwakot	1020456	206	Private
2212	Nuwakot	1020456	206	Private
2213	Nuwakot	1020456	439	Private
2214	Nuwakot	1020456	439	Private
2215	Nuwakot	1020456	435	Private
2216	Nuwakot	1020456	435	Private
2217	Nuwakot	1020456	436	Private
2218	Nuwakot	1020456	436	Private
2219	Nuwakot	1020456	433	Private
2220	Nuwakot	1020456	433	Private
2221	Nuwakot	1020456	350	Private
2222	Nuwakot	1020456	350	Private
2223	Nuwakot	1020456	348	Private
2224	Nuwakot	1020456	348	Private
2225	Nuwakot	1020456	181	Private
2226	Nuwakot	1020456	181	Private
2227	Nuwakot	1020455	399	Government
2228	Nuwakot	1020456	179	Private
2229	Nuwakot	1020456	179	Private
2230	Nuwakot	1020453	1105	Private
2231	Nuwakot	1020453	1865	Private
2232	Nuwakot	1020453	1106	Private
2233	Nuwakot	1020453	1648	Private
2234	Nuwakot	1020453	1118	Private




Handwritten signature in blue ink.



S. No.	District	Map Number	Parcel No.	Land Ownership
2235	Nuwakot	1020453	1107	Private
2236	Nuwakot	1020453	1116	Private
2237	Nuwakot	1020453	1115	Private
2238	Nuwakot	1020453	1129	Private
2239	Nuwakot	1020453	999930	Private
2240	Nuwakot	1020453	499	Private
2241	Nuwakot	1020453	295	Private
2242	Nuwakot	1020453	294	Private
2243	Nuwakot	1020453	697	Private
2244	Nuwakot	1020453	216	Private
2245	Nuwakot	1020453	700	Private
2246	Nuwakot	1020453	698	Private
2247	Nuwakot	1020453	787	Private
2248	Nuwakot	1020453	755	Private
2249	Nuwakot	1020453	788	Private
2250	Nuwakot	1020453	298	Private
2251	Nuwakot	1020453	999938	Government
2252	Nuwakot	1020453	305	Private
2253	Nuwakot	1020453	789	Private
2254	Nuwakot	1020453	790	Private
2255	Nuwakot	1020453	368	Private
2256	Nuwakot	1020453	367	Private
2257	Nuwakot	1020413	508	Government
2258	Nuwakot	1020453	366	Private
2259	Nuwakot	1020453	362	Private
2260	Nuwakot	1020453	365	Private
2261	Nuwakot	1020455	329	Private
2262	Nuwakot	1020453	363	Private
2263	Nuwakot	1020455	465	Private
2264	Nuwakot	1020455	466	Private
2265	Nuwakot	1020453	340	Private
2266	Nuwakot	1020455	464	Private
2267	Nuwakot	1020455	1077	Private
2268	Nuwakot	1020455	1076	Private
2269	Nuwakot	1020455	221	Private
2270	Nuwakot	1020455	220	Private
2271	Nuwakot	1020453	364	Private
2272	Nuwakot	1020455	214	Private
2273	Nuwakot	1020454	508	Government
2274	Nuwakot	1020455	211	Government
2275	Nuwakot	1020455	219	Private
2276	Nuwakot	1020455	213	Private
2277	Nuwakot	1020455	462	Private



Handwritten signature in blue ink.



S. No.	District	Map Number	Parcel No.	Land Ownership
2278	Nuwakot	1020455	212	Private
2279	Nuwakot	1020455	206	Government
2280	Nuwakot	1020455	494	Private
2281	Nuwakot	1020455	1000	Private
2282	Nuwakot	1020455	1001	Private
2283	Nuwakot	1020455	202	Private
2284	Nuwakot	1020455	911	Private
2285	Nuwakot	1020455	201	Private
2286	Nuwakot	1020455	909	Private
2287	Nuwakot	1020455	910	Private
2288	Nuwakot	1020455	907	Private
2289	Nuwakot	1020455	197	Private
2290	Nuwakot	1020454	507	Government
2291	Nuwakot	1020454	200	Private
2292	Nuwakot	1020455	908	Private
2293	Nuwakot	1020455	270	Private
2294	Nuwakot	1020455	398	Government
2295	Nuwakot	1020455	43	Private
2296	Nuwakot	1020455	64	Private
2297	Nuwakot	1020455	65	Private
2298	Nuwakot	1020455	1061	Private
2299	Nuwakot	1020455	218	Private
2300	Nuwakot	1020454	218	Private
2301	Nuwakot	1020454	509	Government
2302	Nuwakot	1020454	217	Private
2303	Nuwakot	1020455	217	Private
2304	Nuwakot	1020455	264	Private
2305	Nuwakot	1020415	264	Private
2306	Nuwakot	1020454	754	Private
2307	Nuwakot	1020414	753	Private
2308	Nuwakot	1020454	753	Private
2309	Nuwakot	1020415	64	Private
2310	Nuwakot	1020415	63	Private
2311	Nuwakot	1020414	754	Private
2312	Nuwakot	1020414	753	Private
2313	Nuwakot	1020414	507	Government
2314	Nuwakot	1020414	509	Government
2315	Nuwakot	1020414	508	Government
2316	Nuwakot	1020414	192	Private
2317	Nuwakot	1020414	194	Private



Handwritten signature or initials in black ink.

