

ANNEX O: List of Community Forest/Leasehold Forest within the ETP Footprint




01/2




2000-01-01

| Community Forest Name | Address | CFUGs (HHs) | TL-Segment | Area (ha) |
|--------------------------------|-------------------------------------|-------------|------------|-----------|
| Kathmandu District | | | | |
| Lopshichaur Manedanda CF | Kathmandu, Shankarapur, 2 | 400 | RTE-LAP | 61.1 |
| Deuralidands Neupane CF | Kathmandu, Shankarapur, 2 | 50 | RTE-LAP | 39.5 |
| Manegairo CF | Kathmandu, Shankarapur, 3 | 120 | RTE-LAP | 5 |
| Ashal danda CF | Kathmandu, Shankarapur-1 | 60 | RTE-LAP | 10 |
| Sindhupalchowk District | | | | |
| Manedanda Bhumesthan CF | Sindhupalchok, Melamchi-1 | 113 | | 3.79 |
| Nuwakot District | | | | |
| Majuwa Bhume CF | Nuwakot, Shivapuri 3 | 137 | RTE-LAP | 101.68 |
| Hayang Khola Sallaghari CF | Nuwakot, Shivpuri 1 | 72 | RTE-LAP | 70.56 |
| Bela Ko Saal Sallaghari | Nuwakot, Shivpuri 1 | 44 | RTE-LAP | 29.31 |
| Tarke Pakha CF | Nuwakot, Shivpuri 5 | 43 | RTE-LAP | 56.24 |
| Riduwa Panchakalyani CF | Nuwakot, Shivpuri 8 | 108 | RTE-LAP | 35.37 |
| Taranapati CF | Nuwakot, Shivpuri 8 | 170 | RTE-LAP | 35.3 |
| Milijuli CF | Nuwakot, Panchakanya 5 | 125 | RTE-LAP | 48.7 |
| Purkesallo CF | Nuwakot, Panchakanya 5 | 103 | RTE-LAP | 51.31 |
| Bagh Bhairab CF | Nuwakot, Likhu 3 | 61 | RAT-LP | 49.9 |
| Jalpa Shakti CF | Nuwakot, Likhu 3 | 94 | RAT-LP | 69.47 |
| Kumari Devi CF | Nuwakot, Likhu 3 | 48 | RTE-LAP | 40.5 |
| Malakot CF | Nuwakot, Likhu 3 | 53 | RTE-LAP | 84.94 |
| Samundra Devi CF | Nuwakot, Likhu 3 | 60 | RTE-LAP | 73.13 |
| Baspur Sindure Pakha CF | Nuwakot, Likhu 5 | 557 | RTE-LAP | 295.01 |
| Sindure Pakha CF | Nuwakot, Likhu 5 | 57 | RTE-LAP | 295.01 |
| Jhipe Bhasme | Nuwakot, Belkotgadhi 7 | 66 | RTE-LAP | 9.81 |
| Kuchhe Salghari | Nuwakot, Belkotgadhi 7 | 196 | RTE-LAP | 36 |
| Simpani CF | Nuwakot, Belkotgadhi 7 | 94 | RTE-LAP | 86.89 |
| Ridanda Petar Pakha | Nuwakot, Belkotgadhi 8 | 95 | RTE-LAP | 47.93 |
| Ramche Deurali Pakha | Nuwakot, Belkotgadhi 8 | 60 | RTE-LAP | 16 |
| Sathi Pakaha | Nuwakot, Belkotgadhi 8 | 72 | RTE-LAP | 7.18 |
| Gurel Pakha | Nuwakot, Belkotgadhi 9 | 69 | RTE-LAP | 33.8 |
| Lonani Pakha | Nuwakot, Belkotgadhi 9 | 369 | RTE-LAP | 45.375 |
| Chahare Pakha | Nuwakot, Belkotgadhi 10 | 145 | RTE-LAP | 51.99 |
| Sahal Ghari Shilapatra | Nuwakot, Belkotgadhi 10 | 151 | RTE-LAP | 48.87 |
| Basuki | Nuwakot, Belkotgadhi 12 | 87 | RTE-LAP | 35.87 |
| Sankhola | Nuwakot, Belkotgadhi 12 | 62 | RTE-LAP | 48.13 |
| Balkhola | Nuwakot, Belkotgadhi 7 | 130 | RTE-NH | 120.25 |
| Shila Devi | Nuwakot, Belkotgadhi 7 | 194 | RTE-NH | 180.67 |
| Irisheshwor Pakha | Nuwakot, Belkotgadhi 5 | 137 | RTE-NH | 126.55 |
| Tam Ban Chhatiwan CF | Nuwakot, Tarkeshwor, Taruka 1,2,4,5 | 400 | RAT-ND | 219.96 |
| Dhading District | | | | |
| Sandevi CF | Dhading, Galchi-2 | 300 | RAT-ND | 100.5 |
| Patal CF | Dhading, Galchi-2 | 110 | RAT-ND | 28.9 |
| Lahare CF | Dhading, Galchi-2 | 64 | RAT-ND | 5.59 |
| Meebhir CF | Dhading, Galchi-2,3 | 380 | RAT-ND | 103.31 |
| Simpanikalika CF | Dhading, Galchi-8 | 304 | RAT-ND | 41.24 |



Handwritten signature



| Community Forest Name | Address | CFUGs (HHs) | TL-Segment | Area (ha) |
|-----------------------|-----------------------------|-------------|------------|-----------|
| ChainpurKoputarCF | Dhading, Galchi-8 | 96 | RAT-NH | 131.9 |
| KahreCF | Dhading, Thakre-3 | 15 | RAT-NH | 2.51 |
| BhadhareCF | Dhading, Nilkantha-5 | 199 | RAT-ND | 25 |
| SallaDadhaCF | Dhading, Siddhalekh-6 | 94 | RAT-ND | 24.2 |
| BhageshorCF | Dhading, Siddhalekh-6 | 179 | RAT-ND | 21 |
| AmbagadCF | Dhading, Siddhalekh-6 | 99 | RAT-ND | 20.9 |
| BarahameraCF | Dhading, Siddhalekh-7 | 120 | RAT-ND | 36 |
| kosikholaCF | Dhading, Gajuri-2 | 352 | RAT-ND | 104.13 |
| Jilkin CF | Dhading, Benighat Rorang-10 | 142 | RAT-ND | 55.3 |
| Aakaladevi CF | Dhading, Benighat Rorang-10 | 56 | RAT-ND | 19.3 |
| PaleCF | Dhading, Benighat Rorang-3 | 61 | RAT-ND | 14.59 |
| KalikaCF | Dhading, Benighat Rorang-4 | 110 | RAT-ND | 193.7 |
| Richok Bhairavi CF | Dhading, Benighat Rorang-4 | 145 | RAT-ND | 32.58 |
| Birath CF | Dhading, Benighat Rorang-5 | 125 | RAT-ND | 245 |
| NagapaniCF | Dhading, Benighat Rorang-7 | 54 | RAT-ND | 37 |
| SitaDeviCF | Dhading, Benighat Rorang-7 | 74 | RAT-ND | 13 |
| BaideshtawakhaniCF | Dhading, Benighat Rorang-7 | 29 | RAT-ND | 29.2 |
| Chilang CF | Dhading, Benighat Rorang-8 | 44 | RAT-ND | 19.28 |
| changrawang LHF | Dhading, Benighat Rorang-8 | 44 | RAT-ND | 19.28 |
| LaligurasCF | Dhading, Benighat Rorang-9 | 110 | RAT-ND | 60.0 |

Makwanpur District



| | | | | |
|-----------------------|-------------------------|-----|--------|--------|
| Kuwapani CF | Makawanpur, Hetauda -19 | 164 | RTE-NH | 678.75 |
| Jaleshwori CF | Makawanpur, Hetauda -19 | 165 | RTE-NH | 372.7 |
| Kalika Devi CF | Makawanpur, Hetauda -19 | 137 | RTE-NH | 211.56 |
| Kataharey CF | Makawanpur, Kailash-5 | 149 | RTE-NH | 197.05 |
| Mendoling CF | Makawanpur, Raksirang-1 | 395 | RTE-NH | 49 |
| Pancha Kalika CF | Makawanpur, Thaha-8 | 213 | RTE-NH | 198.83 |
| Jurethum LHF | Makawanpur, Thaha-8 | | RTE-NH | |
| Chakra Devi CF | Makawanpur, Hetauda -3 | 276 | RTE-NH | 160.06 |
| Dangdungey CF | Makawanpur, Hetauda-11 | 389 | RTE-NH | 194.47 |
| Nawalpur Sarshwoti CF | Makawanpur, Hetauda-11 | 717 | RTE-NH | 265 |
| Lewat CF | Makawanpur, Hetauda-3 | 604 | RTE-NH | 493.42 |
| Basamadi CF | Makawanpur, Hetauda-3 | 558 | RTE-NH | 242.7 |
| Buddha Chaur LHF | Makawanpur, Thaha-8 | 5 | RTE-NH | 3 |

Chitwan District

| | | | | |
|--------------------|----------------------------|----|--------|------|
| Mauwa Gaira LHF | Chitwan, Ichchhyakamana -6 | 5 | RTE-ND | 6 |
| Gopingrang LHF | Chitwan, Ichchhyakamana -6 | 5 | RTE-ND | 5 |
| Birkodanda LHF | Chitwan, Ichchhyakamana -6 | 6 | RTE-ND | 1.14 |
| Bhorle Khola LHF | Chitwan, Ichchhyakamana-5 | 5 | RTE-ND | 4.5 |
| Devi Bhanjyang LHF | Chitwan, Ichchhyakamana-6 | 11 | RTE-ND | 4.6 |

Tanahu District

| | | | | |
|-------------------------|-------------------------|----|--------|--------|
| Ramdanda CF | Tanahu, Anbukhaireni -4 | 83 | RTE-ND | 76.0 |
| Raniban Siudibhir CF. | Tanahu, Anbukhaireni-6 | 34 | RTE-ND | 14 |
| Devasthan Simalswara CF | Tanahu, Anbukhaireni-6 | 32 | RTE-ND | 190.55 |
| Besarepakha Ragebhir CF | Tanahu, Anbukhaireni-6 | 39 | RTE-ND | 324.9 |
| Deviyan CF | Tanahu, Bandipur-2 | 71 | RTE-ND | 84 |



| Community Forest Name | Address | CFUGs (HHs) | TL-Segment | Area (ha) |
|-------------------------|--------------------|-------------|----------------|-----------|
| Sankara CF | Tanahu, Bandipur-3 | 133 | RTE-ND | 96.55 |
| Jaledevi CF | Tanahu, Bandipur-6 | 60 | RTE-ND | 112.75 |
| Jandanda CF | Tanahu, Bandipur-6 | 51 | RTE-ND | 63 |
| Bageshori CF | Tanahu, Bandipur-6 | 68 | RTE-ND | 151 |
| Dakreshwor CF | Tanahu, Vyas -14 | 64 | RTE-ND | 39.75 |
| Klung CF | Tanahu, Vyas -14 | 300 | RTE-ND | 163.75 |
| Dharadepka CF | Tanahu, Vyas -13 | 94 | RTE-ND | 84 |
| Bigane Bhalukuna CF | Tanahu, Vyas -13 | 110 | RTE-ND | 50 |
| Rina Pakahari CF | Tanahu, Vyas -13 | 120 | RTE-ND | 71 |
| Nagarkoteshwor CF | Tanahu, Vyas -13 | 116 | RTE-ND & NB-ND | 80.34 |
| Benikot CF | Tanahu, Vyas-13 | 265 | RTE-ND | 305 |
| Sambash CF | Tanahu, Rishing -1 | 326 | NB-ND | 89 |
| Dosti tatha Anambari CF | Tanahu, Rishing -8 | 26 | NB-ND | 17.25 |
| Dhurali CF | Tanahu, Ghiring -2 | 50 | NB-ND | 76.03 |
| Chayedi Barahi CF | Tanahu, Ghiring -2 | 62 | NB-ND | 153 |
| Kot Pakhera CF | Tanahu, Ghiring -5 | 300 | NB-ND | 6.25 |

Palpa District

| | | | | |
|-----------------------------|--------------------------------|-----|-------|--------|
| Chinta CF | Palpa, Rampur- 1 Khatang | 73 | NB-ND | 30.86 |
| Sarabas khola CF | Palpa, Rampur- 2 | 220 | NB-ND | 98.6 |
| Ting Danda CF | Palpa, Rampur - 2 Tirendanda | 76 | NB-ND | 113.48 |
| Atrabas CF | Palpa, Rampur -2 Bhotakharak | 168 | NB-ND | 177.06 |
| Jalkanie Khola CF | Palpa, Rampur - 4 Tubhage | 69 | NB-ND | 65.54 |
| Dharapani CF | Palpa, Nisdi -5 Galdha | 102 | NB-ND | 30.83 |
| Bel Bhanjan CF | Palpa, Nisdi- 5 Galda | 197 | NB-ND | 136.41 |
| Rani Ban CF (Dhomadi Pakho) | Palpa, Nisdi - 5 Dhomadi | 160 | NB-ND | 47.72 |
| Pokhari Tal CF | Palpa, Nisdi - 7 Jimera | 64 | NB-ND | 400 |
| Kusunday Khola CF | Palpa, Nisdi -7 Sindura | 95 | NB-ND | 53 |
| Dhurali CF | Palpa, Nisdi- 7 Arunkhola | 34 | NB-ND | 41.86 |
| Onara Danda CF | Palpa, Nisdi - 7 Chatri kharak | 10 | NB-ND | 10 |
| Pokhara dada Woman CF | Palpa, Nisdi -7 Chatrikharak | 43 | NB-ND | 41.12 |

Nawalparari District (East of Bardaghat Susta)

| | | | | |
|---------------|---|-----|-------|--------|
| Tandevi CF | Nawalparasi, Binayee Tribeni-5, Khakara | 110 | NB-ND | 491.27 |
| Rambhadevi CF | Nawalparasi, Binayee Tribeni-5, Kusunde | 76 | NB-ND | 164 |

Nawalparari District (West of Bardaghat Susta)

| | | | | |
|---------------------|-------------------------------------|------|-------|--------|
| Harpur Mahila CF | Nawalparasi, Palhinandan-2, Sugauli | 200 | IB-NB | 4 |
| Janayekibaddhaha CF | Nawalparasi, Ramgram-17, Piprabhawa | 150 | IB-NB | 27 |
| Kahali Devi CF | Nawalparasi, Sunwal-11, Jargal | 747 | NB-ND | 373.9 |
| Dambar bhar CF | Nawalparasi, Sunwal-11, Missrauli | 1170 | NB-ND | 365 |
| Bhagoriya CF | Nawalparasi, Sunwal-12, Badera | NA | NB-ND | NA |
| Badera CF | Nawalparasi, Sunwal-13, Badera | 1955 | NB-ND | 442.75 |



Signature

